

APPROVAL OF THE EXTENSION OF THE AGREEMENT WITH REDFLEX TRAFFIC SYSTEMS INC., FOR TRAFFIC PHOTO ENFORCEMENT  
(F: 55-REDFLEX TRAFFIC, INC.)

Following staff introduction and City Council comments, it was moved by Council Member Klopfenstein, seconded by Mayor Pro Tem K. Nguyen that:

The amendment to the agreement with Redflex Traffic Systems, Inc. extending the existing agreement an additional three (3) years with two (2) one-year extensions, be approved; and

The City Manager be authorized to execute the amendment extending the agreement with Redflex Traffic Systems, Inc., and to exercise the two (2) one-year extensions.

The motion carried by a 6-0-1 vote as follows:

Ayes:	(6)	Brietigam, O'Neill, D. Nguyen, Klopfenstein, K. Nguyen, Jones
Noes:	(0)	None
Absent:	(1)	Bui

**City of Garden Grove**

**INTER-DEPARTMENT MEMORANDUM**

To: Scott C. Stiles From: William E. Murray  
Dept.: City Manager Dept.: Public Works  
Subject: Approval of the Extension of Date: 11/9/2021  
the Agreement with Redflex  
Traffic Systems Inc., for  
Traffic Photo Enforcement.  
(Cost: \$369,600) (Action  
Item)

---

OBJECTIVE

To request City Council approval to extend the current photo enforcement agreement with Redflex Traffic Systems, Inc. for three (3) years with two (2) one-year extensions.

BACKGROUND

The City's Photo Enforcement Program, or red light camera system, was initiated in July of 1999. The system is currently in effect at eight (8) intersections (see Attachment 1 map locations). This self-funded program has proven to reduce severe collisions and save lives.

The most recent agreement with Redflex Traffic Systems, Inc. was executed on July 25, 2017. The contract was for a four (4) year term. It was extended through December 13, 2021, as approved by the City Council at its July 27, 2021, meeting.

Staff was directed to address several questions regarding the Photo Enforcement Program and present findings to City Council. The questions included: whether bidding options can be considered to make the program available to other vendors; if updated in-depth safety data can be provided; and should alternate locations for the red light cameras be considered.

DISCUSSION

In order to keep this beneficial program in place, staff is proposing a three (3) year extension to the current agreement with two (2) one-year extensions. The basic terms of the original agreement are unchanged.

To address City Council's question regarding the consideration of a bidding option,

staff was able to identify one additional comparable vendor that offers red light enforcement services, Conduent, Inc. Staff contacted Conduent to inquire if they would be interested in submitting a proposal for the City's consideration. They respectfully declined because their costs would be approximately 50 percent higher than our current costs due to the requirement to install new equipment.

To address the City Council's safety question, staff contracted with AGA Engineers to provide a third-party analysis and update the Red Light Camera Study presented to City Council on October 27, 2015 (Attachment 2). The consultant's study reviewed collisions from 2015 to 2020. The updated study's findings were consistent with the 2015 study. Overall broadside collisions decreased by 67 percent, rear-end collisions decreased by 59 percent, and red light running violations decreased by 49 percent. Removal of cameras from any of the eight intersections would reduce safety.

AGA Engineers also reviewed other intersections in the City to determine if they would be a candidate for photo enforcement. Garden Grove Boulevard at Magnolia Street and Magnolia Street at Orangewood Avenue were identified as having a higher number of broadside collisions and therefore could potentially benefit from photo enforcement. If the City approves expanding or modifying the existing Red Light Camera Program to either or both intersections, there may be an increase in costs due to the additional equipment and construction costs that would be necessary to implement the program at the new intersections.

Staff also reviewed the registered zip codes of vehicles that received red light violation citations to determine the impact of the program on Garden Grove residents. The report showed that 84 percent of citations issued in the last 2 years were to motorists not residing in Garden Grove.

### FINANCIAL IMPACT

There is no impact to the General Fund. All program operational costs are covered with program revenues.

### RECOMMENDATION

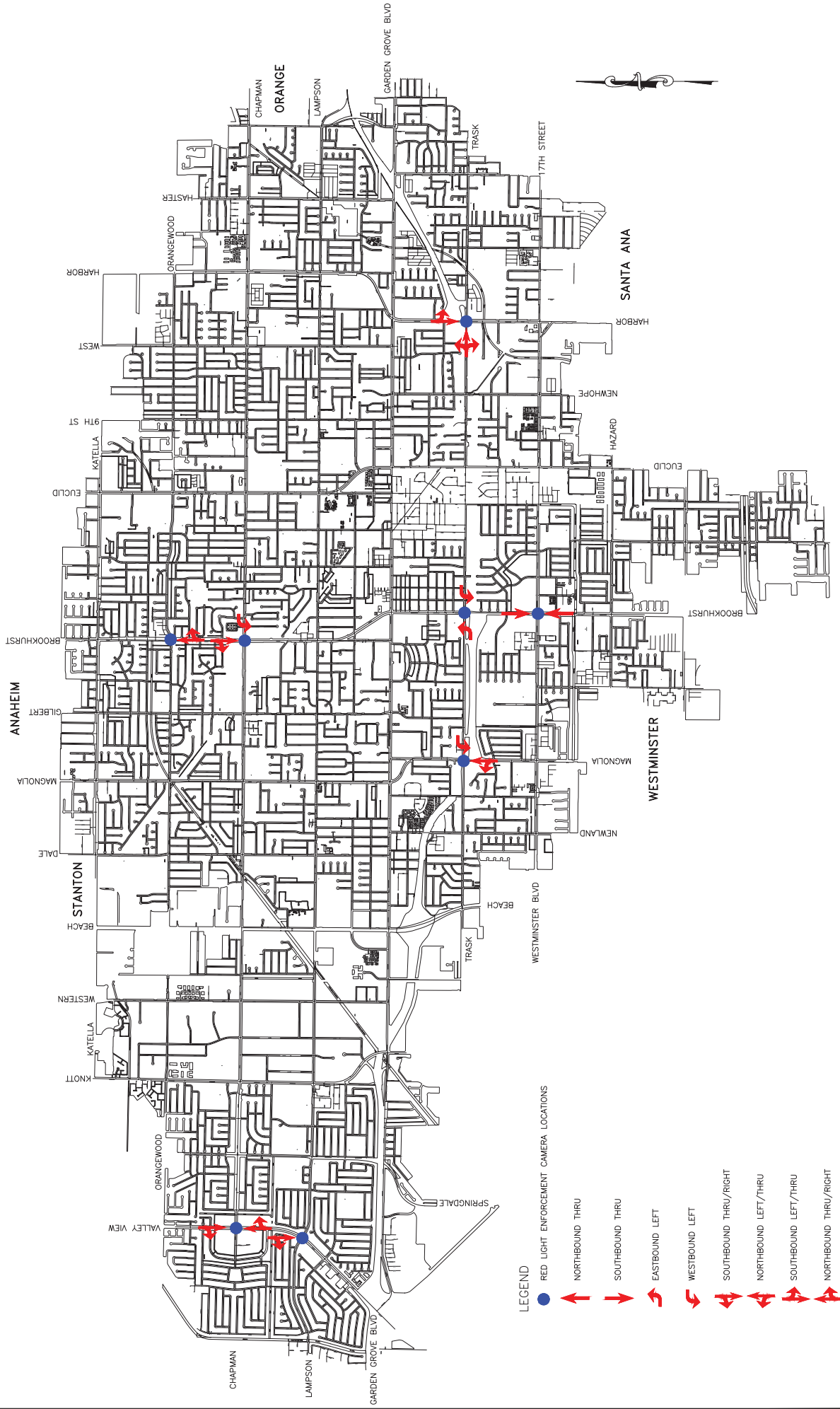
It is recommended that the City Council:

- Approve the amendment of the agreement with Redflex Traffic Systems, Inc. extending the existing agreement an additional three (3) years with two (2) one-year extensions; and
- Authorize the City Manager to execute the amendment extending the agreement with Redflex Traffic Systems, Inc., and to exercise the two (2) one-year extensions.

**ATTACHMENTS:**

<b>Description</b>	<b>Upload Date</b>	<b>Type</b>	<b>File Name</b>
Red Light Enforcement Locations	11/4/2021	Exhibit	Red_Light_Enforcement_Camera_Locations-City_Map.pdf
Collision Analysis of the Eight Red Light Camera Intersections in the City of Garden Grove	11/3/2021	Exhibit	Garden_Grove-Red_Light_Camera_Collision_Evaluation_(10-19-21).pdf
Redflex Agreement	11/3/2021	Agreement	11-9-21Redflex_Fifth_Amendment.DOCX

# CITY OF GARDEN GROVE RED LIGHT ENFORCEMENT CAMERA LOCATIONS





October 19, 2021

Mr. Dai Vu  
Traffic Engineer  
City of Garden Grove  
11222 Acacia Parkway  
Garden Grove, California 92840

**RE: Collision Analysis of the Eight Red Light Camera Intersections in the City of Garden Grove**

Dear Mr. Vu:

AGA Engineers, Inc. (AGA) is pleased to present you the following professional engineering services to perform a collision analysis of the eight red light camera intersections in the City of Garden Grove. The eight intersections are as follows.

- 1) □ Brookhurst Street & Westminster Avenue
- 2) □ Valley View Street & Lampson Avenue
- 3) □ Brookhurst Street & Trask Avenue
- 4) □ Magnolia Street & Trask Avenue
- 5) □ Brookhurst Street & Chapman Avenue
- 6) □ Valley View Street & Chapman Avenue
- 7) □ Brookhurst Street & Orangewood Avenue
- 8) □ Harbor Boulevard & Trask Avenue

This evaluation is a continuation of the City's Red Light Camera Program (RLCP) study conducted in 2015. The 2015 study evaluated collisions at the eight intersections prior to the red light camera installations and after the installations up to the Year 2014. For this study, AGA evaluated and compiled the broadside collisions, rear end collisions and collisions due to red light violations (CVC 21453) from years 2015 to 2020 using the database reports from the Statewide Integrated Traffic Records System (SWITRS). Although the COVID-19 pandemic primarily affected traffic patterns in 2020, the collision data from 2020 was consistent with data from previous years. Therefore, the 2020 data was included in this analysis.

Similar to the original study, the severity of the collisions was also compiled and only correctable collisions were addressed in the analysis. The rear end collisions were considered for collisions that occurred within 150 feet of the intersection and the broadside collisions evaluated collisions at "0 feet inside the intersection", both which are consistent with the 2015 study.

The original study utilized the Berkeley Transportation Injury Mapping System (TIMS) annual benefit for signalized countermeasures to evaluate the collision severity type. Typically broadside collisions are associated with red light violations which are most susceptible to severe injuries and/or fatalities.

Below are the criteria/scoring that was used in the original study.

- Fatality = 126 points
- Severe Injury = 126 points
- Injury/Other Visible = 11 points
- Injury/Complaint of Pain = 6 points
- Property Damage Only (PDO) = 1 Point

The current data (2015 – 2020) was compared with the original study and evaluated to see if the collisions have increased, decreased or stayed the same. This study often references the analyses of the original report. The conditions prior to the red light camera implementation are referred as the “before study” and the period after the installation (installation date to 2014) is referred as the “after study”. This study data is referred as the “new study”. The original report is attached without the collision data. Below are the summaries of each study location comparing the new collision data to the original study.

**No. 1 Brookhurst Street & Westminster Avenue**

		Year	RLRV <sup>1</sup>	Broadside	Rear-End
Original Study Data	Before Study	1996	1	2	2
		1997	3	4	8
		1998	0	0	5
		Jan-June 1999	1	1	4
		July-Dec 1999 <sup>3</sup>	2	2	4
	After Study	2000	2	3	8
		2001	2	3	10
		2002	1	1	8
		2003	1	0	3
		2004	1	3	9
		2005	0	2	6
		2006	0	1	9
		2007	1	2	4
		2008	0	1	3
		2009	0	1	5
		2010	0	0	6
		2011	1	3	3
		2012	1	1	2
		2013	1	1	2
2014	2	3	5		
New Study	2015	0	1	1	
	2016	0	0	3	
	2017	0	0	0	
	2018	1	1	1	
	2019	1	1	1	
	2020	0	0	2	

Year	Fatal	Inj. Severe	Inj. Other	Inj. Complaint	PDO <sup>2</sup>
1996	0	0	0	0	1
1997	0	0	2	0	1
1998	0	0	0	0	0
Jan-June 1999	0	0	0	0	1
July-Dec 1999 <sup>3</sup>	0	0	0	0	2
2000	0	0	1	0	1
2001	0	0	0	1	1
2002	0	0	0	1	0
2003	0	0	1	0	0
2004	0	0	1	0	0
2005	0	0	0	0	0
2006	0	0	0	0	0
2007	0	0	0	0	1
2008	0	0	0	0	0
2009	0	0	0	0	0
2010	0	0	0	0	0
2011	0	0	0	1	0
2012	0	0	0	1	0
2013	0	0	0	0	1
2014	0	0	1	0	1
2015	0	0	0	0	0
2016	0	0	0	0	0
2017	0	0	0	0	0
2018	0	0	0	0	1
2019	0	0	0	0	1
2020	0	0	0	0	0

Annual Averages

Year Range	RLRV <sup>1</sup>	Broadside	Rear-End
Avg 1996 - June 1999	1.43	2.00	5.43
Avg July 1999 - 2014	0.97	1.74	5.61
Avg 2015 - 2020	0.33	0.50	1.33

Annual Averages

Year	Fatal	Inj. Severe	Inj. Other	Inj. Complaint	PDO <sup>2</sup>
Avg 1996 - June 1999	0.00	0.00	0.57	0.00	0.86
Avg July 1999 - 2014	0.00	0.00	0.26	0.26	0.45
Avg 2015 - 2020	0.00	0.00	0.00	0.00	0.33

<sup>1</sup>California Veh Code (CVC) RLRV = Red Light Running Violation

<sup>2</sup>PDO = Property Damage Only

<sup>3</sup>Program Start Date: July 1999

Severity Index	126	126	11	6	1	Total
Orig Study - Before	0.0	0.00	6.29	0.00	0.86	7.14
Orig Study - After	0.00	0.00	2.84	1.55	0.45	4.84
New Study	0.00	0.00	0.00	0.00	0.33	0.33

Based on the new collision data for the intersection of Brookhurst Street and Westminster Avenue, the analysis shows that the number of red light violations, broadside and rear end collisions have decreased from the original study on an annual average. The red light collision severity is lower as well.



**No. 2 Valley View Street at Lampson Avenue**

		Year	RLRV <sup>1</sup>	Broadside	Rear-End
Original Study Data	Before Study	2001	1	2	0
		2002	0	6	6
		2003	1	0	2
		Jan-Sept 2004	1	4	3
	After Study	Oct-Dec 2004 <sup>3</sup>	0	0	0
		2005	0	2	1
		2006	0	2	3
		2007	0	2	5
		2008	1	3	1
		2009	1	2	4
		2010	1	3	3
		2011	0	4	1
		2012	0	1	1
		2013	0	0	0
2014	1	1	1		
New Study	2015	0	0	0	
	2016	2	1	2	
	2017	0	2	0	
	2018	0	1	0	
	2019	0	1	0	
	2020	1	0	1	

Year	Fatal	Inj. Severe	Inj. Other	Inj. Complaint	PDO <sup>2</sup>
2001	0	0	1	0	0
2002	0	0	0	0	0
2003	0	0	0	0	1
Jan-Sept 2004	0	0	1	0	0
Oct-Dec 2004 <sup>3</sup>	0	0	0	0	0
2005	0	0	0	0	0
2006	0	0	0	0	0
2007	0	0	0	0	0
2008	0	0	1	0	0
2009	0	0	0	0	1
2010	0	0	0	0	1
2011	0	0	0	0	0
2012	0	0	0	0	0
2013	0	0	0	0	0
2014	0	0	1	0	0
2015	0	0	0	0	0
2016	0	0	0	1	1
2017	0	0	0	0	0
2018	0	0	0	0	0
2019	0	0	0	0	0
2020	0	0	0	0	1

Annual Averages

Year Range	RLRV <sup>1</sup>	Broadside	Rear-End
Avg 2001-Sept 2004	0.80	3.20	2.93
Avg Oct 2004 -2014	0.39	1.95	1.95
Avg 2015 - 2020	0.50	0.83	0.50

Annual Averages

Year	Fatal	Inj. Severe	Inj. Other	Inj. Complaint	PDO <sup>2</sup>
Avg 2001-Sept 2004	0.00	0.00	0.53	0.00	0.27
Avg Oct 2004 -2014	0.00	0.00	0.20	0.00	0.20
Avg 2015 - 2020	0.00	0.00	0.00	0.17	0.33

<sup>1</sup>California Veh Code (CVC) RLRV = Red Light Running Violation

<sup>2</sup>PDO = Property Damage Only

<sup>3</sup>Program Start Date: October 2004

Severity Index	126	126	11	6	1	Total
Orig Study - Before	0.0	0.00	5.87	0.00	0.27	6.13
Orig Study - After	0.00	0.00	2.15	0.00	0.20	2.34
New Study	0.00	0.00	0.00	1.00	0.33	1.33

Based on the new collision data for the intersection of Valley View Street and Lampson Avenue, the analysis shows that the number of red light violations, broadside and rear end collisions have decreased from the original study on an annual average. The red light collision severity analysis showed only one reported injury complaint from 2015 to 2020 and therefore, the Severity Index score was lower than the original study results.

**No. 3 Brookhurst Street & Trask Avenue**

		Year	RLRV <sup>1</sup>	Broadside	Rear-End
Original Study Data	Before Study	2001	1	1	1
		2002	4	8	3
		2003	1	1	3
		2004 <sup>3</sup>	0	2	3
	After Study	2005	2	2	6
		2006	2	3	7
		2007	0	2	8
		2008	1	1	10
		2009	0	0	7
		2010	0	0	4
		2011	2	2	2
		2012	1	1	3
		2013	0	0	2
		2014	0	1	4
New Study	2015	2	0	3	
	2016	0	0	0	
	2017	1	1	5	
	2018	0	0	3	
	2019	1	0	2	
	2020	0	0	3	

Year	Fatal	Inj. Severe	Inj. Other	Inj. Complaint	PDO <sup>2</sup>
2001	0	0	1	0	0
2002	0	0	1	1	2
2003	0	0	0	0	1
2004 <sup>3</sup>	0	0	0	0	0
2005	0	0	1	1	0
2006	0	0	0	1	1
2007	0	0	0	0	0
2008	0	0	0	0	1
2009	0	0	0	0	0
2010	0	0	0	0	0
2011	0	0	1	0	1
2012	0	0	0	1	0
2013	0	0	0	0	0
2014	0	0	0	0	0
2015	0	0	0	1	1
2016	0	0	0	0	0
2017	0	0	0	0	1
2018	0	0	0	0	0
2019	0	0	0	0	1
2020	0	0	0	0	0

Annual Averages

Year Range	RLRV <sup>1</sup>	Broadside	Rear-End
Avg 2001 - 2003	2.00	3.33	2.33
Avg 2004 - 2014	0.73	1.27	5.09
Avg 2015 - 2020	0.67	0.17	2.67

Annual Averages

Year	Fatal	Inj. Severe	Inj. Other	Inj. Complaint	PDO <sup>2</sup>
Avg 2001 - 2003	0.00	0.00	0.67	0.33	1.00
Avg 2004 - 2014	0.00	0.00	0.18	0.27	0.27
Avg 2015 - 2020	0.00	0.00	0.00	0.17	0.50

<sup>1</sup>California Veh Code (CVC) RLRV = Red Light Running Violation

<sup>2</sup>PDO = Property Damage Only

<sup>3</sup>Program Start Date: January 2004

Severity Index	126	126	11	6	1	Total
Orig Study - Before	0.0	0.00	7.33	2.00	1.00	10.33
Orig Study - After	0.00	0.00	2.00	1.64	0.27	3.91
New Study	0.00	0.00	0.00	1.00	0.50	1.50

Based on the new collision data for the intersection of Brookhurst Street and Trask Avenue, the analysis shows that the number of red light violations and broadside collisions have decreased from the original study on an annual average. The new data shows that the rear-end collisions are less than the after study results and consistent with the before study results. The red light collision severity analysis showed the Severity Index lower than the original study with fewer injury collisions.

**No. 4 Magnolia Street & Trask Avenue**

		Year	RLRV <sup>1</sup>	Broadside	Rear-End
Original Study Data	Before Study	2001	2	2	1
		2002	3	4	3
		2003	3	2	0
		2004 <sup>3</sup>	3	3	9
	After Study	2005	0	0	2
		2006	1	1	1
		2007	0	0	6
		2008	2	2	3
		2009	0	0	4
		2010	0	0	6
		2011	1	1	2
		2012	1	3	0
		2013	0	0	1
		2014	0	0	2
New Study	2015	0	0	1	
	2016	0	0	4	
	2017	1	0	1	
	2018	2	2	2	
	2019	1	2	1	
	2020	0	0	0	

Year	Fatal	Inj. Severe	Inj. Other	Inj. Complaint	PDO <sup>2</sup>
2001	0	0	1	0	1
2002	0	0	0	2	1
2003	0	0	1	0	2
2004 <sup>3</sup>	0	0	1	1	1
2005	0	0	0	0	0
2006	0	0	0	1	0
2007	0	0	0	0	0
2008	0	0	0	0	2
2009	0	0	0	0	0
2010	0	0	0	0	0
2011	0	0	0	0	1
2012	0	0	0	1	0
2013	0	0	0	0	0
2014	0	0	0	0	0
2015	0	0	0	0	0
2016	0	0	0	0	0
2017	0	0	0	1	0
2018	0	0	0	1	1
2019	0	0	0	0	1
2020	0	0	0	0	0

Annual Averages

Year Range	RLRV <sup>1</sup>	Broadside	Rear-End
Avg 2001 - 2003	2.67	2.67	1.33
Avg 2004 - 2014	0.73	0.91	3.27
Avg 2015 - 2020	0.67	0.67	1.50

Annual Averages

Year	Fatal	Inj. Severe	Inj. Other	Inj. Complaint	PDO <sup>2</sup>
Avg 2001 - 2003	0.00	0.00	0.67	0.67	1.33
Avg 2004 - 2014	0.00	0.00	0.09	0.27	0.36
Avg 2015 - 2020	0.00	0.00	0.00	0.33	0.33

<sup>1</sup>California Veh Code (CVC) RLRV = Red Light Running Violation

<sup>2</sup>PDO = Property Damage Only

<sup>3</sup>Program Start Date: January 2004

Severity Index	126	126	11	6	1	Total
Orig Study - Before	0.0	0.00	7.33	4.00	1.33	12.67
Orig Study - After	0.00	0.00	1.00	1.64	0.36	3.00
New Study	0.00	0.00	0.00	2.00	0.33	2.33

Based on the new collision data for the intersection of Magnolia Street and Trask Avenue, the analysis shows that the number of red light violations and broadside collisions have decreased from the original study on an annual average. The new data shows that the rear-end collisions are less than the after study results and consistent with the before study results. The red light collision severity analysis showed the Severity Index lower than the before study and consistent with the after study results.

**No. 5 Brookhurst Street & Chapman Avenue**

		Year	RLRV <sup>1</sup>	Broadside	Rear-End
Original Study Data	Before Study	2001	1	2	3
		2002	3	3	4
		2003	2	2	4
	After Study	2004 <sup>3</sup>	4	4	12
		2005	0	0	10
		2006	2	1	9
		2007	0	0	8
		2008	1	1	3
		2009	0	1	5
		2010	1	1	3
		2011	1	2	3
		2012	1	1	2
		2013	1	0	1
		2014	0	1	2
New Study	2015	3	3	0	
	2016	1	1	0	
	2017	1	0	2	
	2018	3	2	2	
	2019	2	1	3	
	2020	0	0	3	

Year	Fatal	Inj. Severe	Inj. Other	Inj. Complaint	PDO <sup>2</sup>
2001	0	0	1	0	0
2002	0	0	0	2	1
2003	0	0	0	2	0
2004 <sup>3</sup>	0	0	0	1	3
2005	0	0	0	0	0
2006	0	0	0	1	1
2007	0	0	0	0	0
2008	0	0	0	1	0
2009	0	0	0	0	0
2010	0	0	1	0	0
2011	0	0	0	1	0
2012	1	0	0	0	0
2013	0	0	0	0	1
2014	0	0	0	0	0
2015	0	0	1	1	1
2016	0	0	0	0	1
2017	0	0	0	0	1
2018	0	0	0	2	1
2019	0	0	1	0	1
2020	0	0	0	0	0

Annual Averages

Year Range	RLRV <sup>1</sup>	Broadside	Rear-End
Avg 2001 - 2003	2.00	2.33	3.67
Avg 2004 - 2014	1.00	1.09	5.27
Avg 2015 - 2020	1.67	1.17	1.67

Annual Averages

Year	Fatal	Inj. Severe	Inj. Other	Inj. Complaint	PDO <sup>2</sup>
Avg 2001 - 2003	0.00	0.00	0.33	1.33	0.33
Avg 2004 - 2014	0.09	0.00	0.09	0.36	0.45
Avg 2015 - 2020	0.00	0.00	0.33	0.50	0.83

<sup>1</sup>California Veh Code (CVC) RLRV = Red Light Running Violation

<sup>2</sup>PDO = Property Damage Only

<sup>3</sup>Program Start Date: January 2004

Severity Index	126	126	11	6	1	Total
Orig Study - Before	0.0	0.00	3.67	8.00	0.33	12.00
Orig Study - After	11.45	0.00	1.00	2.18	0.45	15.09
New Study	0.00	0.00	3.67	3.00	0.83	7.50

Based on the new collision data for the intersection of Brookhurst Street and Chapman Avenue, the analysis shows that the number of red light violations, broadside and rear-end collisions have decreased from the before study on an annual average. The original red light collision severity analysis showed that the Severity Index was higher in the after study time period. The new data shows a Severity Index score now lower than both the before and after study time periods.

**No. 6 Valley View Street & Chapman Avenue**

		Year	RLRV <sup>1</sup>	Broadside	Rear-End
Original Study Data	Before Study	2001	0	0	0
		2002	0	1	2
		2003	0	1	0
		2004	1	0	2
		Jan-April 2005	0	0	2
	After Study	May-Dec 2005 <sup>3</sup>	1	1	4
		2006	0	1	4
		2007	2	0	4
		2008	1	1	0
		2009	0	0	2
		2010	0	1	1
		2011	0	0	2
		2012	0	0	1
		2013	0	2	1
2014	0	1	3		
New Study	2015	0	0	0	
	2016	0	0	1	
	2017	0	0	0	
	2018	1	1	2	
	2019	0	0	0	
	2020	0	0	0	

Year	Fatal	Inj. Severe	Inj. Other	Inj. Complaint	PDO <sup>2</sup>
2001	0	0	0	0	0
2002	0	0	0	0	0
2003	0	0	0	0	0
2004	0	0	1	0	0
Jan-April 2005	0	0	0	0	0
May-Dec 2005 <sup>3</sup>	0	0	0	0	1
2006	0	0	0	0	0
2007	0	0	1	0	1
2008	0	0	0	1	0
2009	0	0	0	0	0
2010	0	0	0	0	0
2011	0	0	0	0	0
2012	0	0	0	0	0
2013	0	0	0	0	0
2014	0	0	0	0	0
2015	0	0	0	0	0
2016	0	0	0	0	0
2017	0	0	0	0	0
2018	0	0	0	1	0
2019	0	0	0	0	0
2020	0	0	0	0	0

**Annual Averages**

Year Range	RLRV <sup>1</sup>	Broadside	Rear-End
Avg 2001 - April 2005	0.23	0.47	1.40
Avg May 2005 - 2014	0.41	0.72	2.27
Avg 2015 - 2020	0.17	0.17	0.50

**Annual Averages**

Year	Fatal	Inj. Severe	Inj. Other	Inj. Complaint	PDO <sup>2</sup>
Avg 2001 - April 2005	0.00	0.00	0.23	0.00	0.00
Avg May 2005 - 2014	0.00	0.00	0.10	0.10	0.21
Avg 2015 - 2020	0.00	0.00	0.00	0.17	0.00

<sup>1</sup>California Veh Code (CVC) RLRV = Red Light Running Violation

<sup>2</sup>PDO = Property Damage Only

<sup>3</sup>Program Start Date: May 2005

Severity Index	126	126	11	6	1	Total
Orig Study - Before	0.0	0.00	2.54	0.00	0.00	2.54
Orig Study - After	0.00	0.00	1.14	0.62	0.21	1.97
New Study	0.00	0.00	0.00	1.00	0.00	1.00

Based on the new collision data for the intersection of Valley View Street and Chapman Avenue, the analysis shows that the number of red light violations, broadside and rear end collisions have decreased from the original study on an annual average. The Severity Index score for this study is also lower than the original study results.

**No. 7 Brookhurst Street & Orangewood Avenue**

**Before/After Collision Rate Analysis**

		Year	RLRV <sup>1</sup>	Broadside	Rear-End
Original Study Data	Before Study	2001	1	0	0
		2002	1	0	1
		2003	1	1	4
		2004	0	0	1
		Jan-June 2005	0	0	1
	After Study	July-Dec 2005 <sup>3</sup>	0	1	1
		2006	1	3	3
		2007	1	1	1
		2008	1	1	1
		2009	1	2	2
		2010	1	1	1
		2011	1	2	0
		2012	0	0	0
		2013	0	0	1
2014		1	1	2	
New Study	2015	2	2	0	
	2016	2	2	0	
	2017	1	1	1	
	2018	1	1	2	
	2019	1	1	1	
	2020	1	2	0	

**CVC 21453 - RLRV<sup>1</sup> Collision Severity Analysis**

Year	Fatal	Inj. Severe	Inj. Other	Inj. Complaint	PDO <sup>2</sup>
2001	0	0	0	1	0
2002	0	0	0	1	0
2003	0	0	0	1	0
2004	0	0	0	0	0
Jan-June 2005	0	0	0	0	0
July-Dec 2005 <sup>3</sup>	0	0	0	0	0
2006	0	0	1	0	0
2007	0	0	1	0	0
2008	0	0	0	0	1
2009	0	0	0	1	0
2010	0	0	0	1	0
2011	0	0	0	0	1
2012	0	0	0	0	0
2013	0	0	0	0	0
2014	0	0	1	0	0
2015	0	0	0	1	1
2016	0	0	1	1	0
2017	0	0	0	0	1
2018	0	0	0	0	1
2019	0	0	0	0	1
2020	0	0	1	0	0

**Annual Averages**

Year Range	RLRV <sup>1</sup>	Broadside	Rear-End
Avg 2001- June 2005	0.67	0.22	1.56
Avg July 2005 -2014	0.74	1.26	1.26
Avg 2015 - 2020	1.33	1.50	0.67

**Annual Averages**

Year	Fatal	Inj. Severe	Inj. Other	Inj. Complaint	PDO <sup>2</sup>
Avg 2001- June 2005	0.00	0.00	0.00	0.67	0.00
Avg July 2005 -2014	0.00	0.00	0.32	0.21	0.21
Avg 2015 - 2020	0.00	0.00	0.33	0.33	0.67

<sup>1</sup>California Veh Code (CVC) RLRV = Red Light Running Violation

<sup>2</sup>PDO = Property Damage Only

<sup>3</sup>Program Start Date: July 2005

Severity Index	126	126	11	6	1	Total
Orig Study - Before	0.0	0.00	0.00	4.00	0.00	4.00
Orig Study - After	0.00	0.00	3.47	1.26	0.21	4.95
New Study	0.00	0.00	3.67	2.00	0.67	6.33

Based on the new collision data for the intersection of Brookhurst Street and Orangewood Avenue, the analysis shows that the number of red light violations and broadside collisions have increased from the original study on an annual average, while the number of rear-end have decreased. The Severity Index score for this study has also increased. This could be explained by the fact that there was only one broadside collision and three red light running violation collisions in the three years prior to the implementation of the red light camera. Any number of collisions after the installation period would greatly increase the percentage of those collisions.

Details of the collisions at this intersection were further evaluated. The collisions for the entire period after the installation of the red light camera (2005 to 2020) shows a consistent pattern. Of the nine broadside collisions that occurred between 2015 and 2020, six collisions involved the northbound through movement. Based on an evaluation of the intersection and the broadside collision reports, AGA recommends the following potential improvements.

- Provide an additional vehicle head indication on the traffic signal mast arms for the northbound and southbound through approaches to provide additional visibility of the signal indications. Currently there is one vehicle head on each of the north/south mast arms for three lanes of through traffic. The traffic signal pole at each location will need to be upgraded to accommodate the additional vehicle head.
- Upgrade the traffic signal vehicle detection to video/radar dilemma zone detection system. The video/radar dilemma zone detection can extend the all-red time for a certain approach if the system estimates that a vehicle on that approach will enter the intersection on red. This could potentially prevent certain red light running collisions. The use of such type of detection system is typically included as a collision countermeasure under the Highway Safety Improvement Program (HSIP) grants.
- Implement the above improvements along with the red light camera and continue to monitor the red light violations and collisions.

**No. 8 Harbor Boulevard & Trask Avenue**

Before/After Collision Rate Analysis

		Year	RLRV <sup>1</sup>	Broadside	Rear-End
Original Study Data	Before Study	2001	2	4	4
		2002	3	4	5
		2003	1	3	13
		Jan-Feb 2004	0	1	2
	After Study	March-Dec 2004 <sup>3</sup>	1	1	6
		2005	0	4	7
		2006	0	0	5
		2007	0	0	3
		2008	0	1	5
		2009	0	0	6
		2010	0	2	4
		2011	1	1	7
		2012	0	2	3
		2013	0	0	0
2014	0	3	4		
New Study	2015	5	4	2	
	2016	1	0	1	
	2017	0	0	1	
	2018	0	1	3	
	2019	1	0	3	
	2020	1	1	2	

CVC 21453 - RLRV<sup>1</sup> Collision Severity Analysis

Year	Fatal	Inj. Severe	Inj. Other	Inj. Complaint	PDO <sup>2</sup>
2001	0	1	0	0	1
2002	0	1	0	0	2
2003	0	0	0	0	1
Jan-Feb 2004	0	0	0	0	0
March-Dec 2004 <sup>3</sup>	0	0	0	1	0
2005	0	0	0	0	0
2006	0	0	0	0	0
2007	0	0	0	0	0
2008	0	0	0	0	0
2009	0	0	0	0	0
2010	0	0	0	0	0
2011	0	0	0	0	1
2012	0	0	0	0	0
2013	0	0	0	0	0
2014	0	0	0	0	0
2015	0	0	1	2	2
2016	0	0	0	0	1
2017	0	0	0	0	0
2018	0	0	0	0	0
2019	0	0	1	0	0
2020	0	0	0	0	1

Annual Averages

Year Range	RLRV <sup>1</sup>	Broadside	Rear-End
Avg 2001-Feb 2004	1.88	3.75	7.50
Avg Mar 2004 - 2014	0.19	1.30	4.63
Avg 2015 - 2020	1.33	1.00	2.00

Annual Averages

Year	Fatal	Inj. Severe	Inj. Other	Inj. Complaint	PDO <sup>2</sup>
Avg 2001-Feb 2004	0.00	0.63	0.00	0.00	1.27
Avg Mar 2004 - 2014	0.00	0.00	0.00	0.09	0.09
Avg 2015 - 2020	0.00	0.00	0.33	0.33	0.67

<sup>1</sup>California Veh Code (CVC) RLRV = Red Light Running Violation

<sup>2</sup>PDO = Property Damage Only

<sup>3</sup>Program Start Date: March 2004

Severity Index	126	126	11	6	1	Total
Orig Study - Before	0.0	79.58	0.00	0.00	1.27	80.85
Orig Study - After	0.00	0.00	0.00	0.55	0.09	0.65
New Study	0.00	0.00	3.67	2.00	0.67	6.33

Based on the new collision data for the intersection of Harbor Boulevard and Trask Avenue, the analysis shows that the number of red light violations, broadside and rear-end collisions have decreased from the original study on an annual average. The new data showed that there were a higher than normal number of collisions in 2015. However, there were significantly lower number of red light violation and broadside collisions between years 2016 to 2020. Per discussions with City staff, there were no specific construction, events and/or lane closures that affected traffic patterns during 2015 and the other locations studied did not show high collisions for that year. Even with the high number of collisions that occurred in 2015, the average annual collisions for all categories and the Severity Index are substantially less than the before study.



**Summary of the Results: Original Study - Before Study, Original Study - After Study and New Study Results**

The new data from this study was added to the summary tables from the original study and is shown below. All details of the collisions have also been evaluated and are attached.

Category	Original Study (Annual Average Totals)			New Study	Percentage Change from Before Study
	Before Study	After Study	Percentage Change		
Overall Broadside Accidents	17.97	10.46	-42%	6.01	-67%
Overall Rear-End Accidents	26.15	29.35	12%	10.84	-59%
Red Light Runnings - Vehicle Code 21453	11.67	5.15	-56%	5.91	-49%
Red Light Runnings - Collision Severity	136.10	37.64	-72%	26.65	-80%

Highest to Lowest Broadside Reduction*	Original Study (Annual Average)			New Study	Percentage Change from Before Study
	Before Study	After Study	Percentage Change		
Magnolia & Trask	2.67	0.91	-66%	0.67	-75%
Harbor & Trask	3.75	1.30	-65%	1.00	-73%
Brookhurst & Trask	3.33	1.27	-62%	0.17	-95%
Brookhurst & Chapman	2.33	1.09	-53%	1.17	-50%
Valley View & Lampson	3.20	1.95	-39%	0.83	-74%
Brookhurst & Westminister	2.00	1.74	-13%	0.50	-75%
Valley View & Chapman	0.47	0.72	53%	0.17	-64%
Brookhurst & Orangewood	0.22	1.26	473%	1.50	582%

Highest to Lowest Rear-End Reduction*	Original Study (Annual Average)			New Study	Percentage Change from Before Study
	Before Study	After Study	Percentage Change		
Harbor & Trask	7.50	4.63	-38%	2.00	-73%
Valley View & Lampson	2.93	1.95	-33%	0.50	-83%
Brookhurst & Orangewood	1.56	1.26	-19%	0.67	-57%
Brookhurst & Westminister	5.45	5.61	3%	1.33	-76%
Brookhurst & Chapman	3.67	5.27	44%	1.67	-54%
Valley View & Chapman	1.40	2.27	62%	0.50	-64%
Brookhurst & Trask	2.33	5.09	118%	2.67	15%
Magnolia & Trask	1.33	3.27	146%	1.50	13%

Highest to Lowest Collision Severity Reduction*	Original Study (Annual Average)			New Study	Percentage Change from Before Study
	Before Study	After Study	Percentage Change		
Harbor & Trask	81.27	1.56	-98%	6.33	-92%
Magnolia & Trask	12.67	3.00	-76%	2.33	-82%
Brookhurst & Trask	10.33	3.91	-62%	1.50	-85%
Valley View & Lampson	6.13	2.34	-62%	1.33	-78%
Brookhurst & Westminister	7.14	4.84	-32%	0.33	-95%
Valley View & Chapman	2.56	1.96	-23%	1.00	-61%
Brookhurst & Orangewood	4.00	4.95	24%	6.33	58%
Brookhurst & Chapman	12.00	15.09	26%	7.50	-38%

\* Ranking/Sorting is per Original Red Light Camera Study

### Top Five Broadside Collision Intersections

As a cursory evaluation, AGA conducted a preliminary query on the top five locations with the highest number of broadside collisions from 2015 to 2020 (see below). Typically, at signalized intersections, broadside collisions with the cross street traffic occur due to a motorist running the red light indication. None of the eight red light camera intersections were part of the top five list.

#### Top Five Broadside Intersections – 2015 to 2020

- |   |                         |
|---|-------------------------|
| • <input type="checkbox"/> Garden Grove Boulevard at West Street    | 37 Broadside Collisions |
| • <input type="checkbox"/> Garden Grove Boulevard at Newland Street | 23 Broadside Collisions |
| • <input type="checkbox"/> Magnolia Street at Orangewood Avenue     | 22 Broadside Collisions |
| • <input type="checkbox"/> Newhope Street at Trask Avenue           | 20 Broadside Collisions |
| • <input type="checkbox"/> Westminster Avenue at Bushard Avenue     | 18 Broadside Collisions |

The query showed that the intersection of Garden Grove Boulevard/West Street has a significantly higher number of broadside collisions than other locations. After further evaluating the collisions at this intersection, there are a high number of broadside collisions (15) that involve east/west traffic on Garden Grove Boulevard and northbound traffic from West Street. The intersection of Magnolia Street/Orangewood evaluation showed 11 broadside collisions that involved the northbound/southbound movements with eastbound/westbound movements. These two locations may be considered for the video/radar dilemma zone detection system and red light camera enforcement, as well as other traffic signal improvements. The broadside collisions at the other City locations mostly involved through/left conflicts, which may be resolved via improvements to the traffic signal phasing for the left turn movements (protected only left turns). Before consideration of any improvement, the collision data should be carefully evaluated and other improvements may be required.

### Conclusion

Based on this study's overall assessment, the number of red light running violation and broadside collisions and the Collision Severity Index have decreased since the implementation of the red light cameras. The collision data from 2015 to 2020 showed a decrease in rear-end collisions at the majority of locations from the original report time periods. Based on the overall assessment from the original study's before study period, broadside collisions decreased by 67 percent, rear-end collisions decreased by 59 percent and the red light running violation collisions decreased by 49 percent.

For the intersections of Brookhurst Street/Trask Avenue and Magnolia Street/Trask Avenue, the rear-end collisions showed an annual average increase of 15 percent and 13 percent, respectively, when compared to the original report before study data. This is significantly lower than the rear-end collisions from the original report after study period, which showed an annual average increase of 118 percent and 146 percent, for Brookhurst Street/Trask Avenue and Magnolia Street/Trask Avenue, respectively.

The intersection of Brookhurst Street and Orangewood Avenue showed an increase of red light running violation and broadside collisions for both the original report's after study time period and the new study's time period. Further evaluation was conducted for this intersection and it is recommended to provide the following improvements to the intersection.

- Additional vehicle head indication on the mast-arm for both the northbound and southbound through approaches. This improvement will require the traffic signal poles to be upgraded.
- Install video/radar dilemma zone detection system for the north/south approaches to provide additional all-red signal timing if a vehicle is expected to enter the intersection on the red indication.
- Continue utilizing the red light camera and monitor the collisions.

The video/radar dilemma zone detection system can also be applied to the other red light camera locations as well. By having this detection system along with the red light camera, the red light running violation could be enforced along with measures to prevent broadside collisions from occurring. Reducing red light running and broadside collisions at intersections is imperative in alleviating potentially severe injury and/or fatalities. The City should continue to evaluate the collisions and coordinate with the police department at all red light camera locations every five years to ensure red light running violation and broadside collisions patterns are not increasing.

The City should also evaluate locations with high broadside collisions involving cross street traffic as many of these collisions are due to red light running violations. Based on the top five locations for broadside collisions, the intersections of Garden Grove Boulevard at West Street and Magnolia Avenue at Orangewood Avenue have higher broadside collisions than the other locations queried. These locations could be considered for red light camera enforcement as well as other improvements to prevent such types of collisions. Before consideration of any improvement, the collision data should be carefully evaluated and other improvements may be required.

Should you have any questions regarding this proposal, please feel free to contact me at (714) 992-4592 or via e-mail at [greg@agaengineersinc.com](mailto:greg@agaengineersinc.com).

Respectfully Submitted,

AGA Engineers, Inc.



**Greg Wong, P.E.**  
*Vice President*

Attachments: 2015 Red Light Camera Study (report only), 2015-2020 Collision details, Top 5 Broadside Collision Reports

R:\Garden Grove\136-002 Speed Survey 2021\\_Task 2 - Red Light Camera Evaluation\Report\Garden Grove-Red Light Camera Collision Evaluation.docx

## 2015 Red Light Camera Study

Attachment



**City of Garden Grove**

**INTER-DEPARTMENT MEMORANDUM**

To: Scott C. Stiles  
Dept.: City Manager  
Subject: APPROVAL TO CONTINUE THE PHOTO ENFORCEMENT PROGRAM AT SIGNALIZED INTERSECTIONS

From: Todd D. Elgin  
Dept.: Police  
Date: October 27, 2015

OBJECTIVE

To provide an analysis of the Red Light Enforcement Program, as requested by the City Council at their August 25, 2015, City Council meeting and recommend to continue the Red Light Camera Program (RLCP) with RedFlex Traffic Systems, Inc.

BACKGROUND/DISCUSSION

In August of this year, members of the Police Department and Traffic Engineering conducted a presentation of the City's RLCP that included information and analysis on the camera system, traffic signal operations, accident data, and fiscal analysis. The presentation also included video examples.

At the conclusion of the presentation, the City Council heard testimony from individuals during public comment. One of the speakers, Mr. Jay Beeber, provided the members of the City Council with his written analysis of the City's RLCP. After both reports were presented, City Council directed staff to reconcile both analyses and bring the matter back to City Council.

Staff has conducted an analysis, whereby both reports were reviewed for differences in collision parameters and data selection. Additionally, the staff's analysis incorporates suggestions made by City Council, such as to include a year-by-year, and a before-after review for each participating intersection. A copy of this report, including a summary of all results is included as "Attachment No. 1 - Photo Enforcement Program Analysis". Pertinent accident data is included as Attachment No. 2, and Mr. Jay Beeber's Report is included as Attachment No. 3.

FINANCIAL IMPACT

Over the last three (3) years, the RLCP has not had a negative impact on the General Fund. After expenses, the Program has yielded residual balances annually, which are accumulated in this restricted fund for use in City traffic safety, control, and enforcement related programs.

APPROVAL TO CONTINUE THE PHOTO ENFORCEMENT PROGRAM AT SIGNALIZED INTERSECTIONS


October 27, 2015

Page 2

RECOMMENDATION

It is the recommended that the City Council:

- Approve to continue the Red Light Camera Program with RedFlex Traffic Systems, Inc.

  
TODD D. ELGIN  
Chief of Police



By: Travis Whitman, Captain

Attachment No. 1: Photo Enforcement Program Analysis

Attachment No. 2: Accident Data

Attachment No. 3: Mr. Jay Beeber's Report

Recommended for Approval

  
Scott C. Stiles  
City Manager

# Photo Enforcement Program Analysis

## **I. INTRODUCTION**

Photo enforcement cameras were installed in the City of Garden Grove to provide a more comprehensive enforcement of red-light running violations at signalized intersections where collisions were most frequent. The Program provides continuous coverage without diverting Police Officers from other duties, and it also provides a record of violations that can be reviewed in case of question. The goal of the Red Light Camera Program is to deter motorists from running red lights, which may lead to severe broadside collisions. Further, the Program is not intended to completely eliminate the number of red light running violations, as there are multiple factors outside of the system's control, such as fatigued and distracted drivers.

## **II. DIFFERENCES IN METHODOLOGY**

During the August 25th City Council meeting, staff was directed to reconcile collision data presented by Mr. Jay Beeber (Secondary Report) and by staff. Following this comparison, city staff prepared an analysis using criteria from both reports, along with statistical evidence backed by the Federal Highway Administration's (FHWA) Safety Evaluation of Red-Light Cameras Study.

The Year-by-Year Intersection analysis from Mr. Beeber's Report presents results for red light running violations (Vehicle Code Section 21453), broadside collisions, and rear end collisions, for before-after periods for all eight intersections, excluding Brookhurst and Westminster, in which he only included the period of years after the red light camera was installed.

The Secondary Report's parameters chosen for rear end and broadside collisions and severity levels differ in the following manner:

### **Rear End Collisions**

For rear end collisions, Mr. Beeber's study included accidents occurring 50' within the intersection, as opposed to the city's inclusion of accidents occurring 150' prior to the intersection.

The City chose this conservative parameter to avoid underreporting rear end collisions affected by red light runnings. Our approach is also consistent with the FHWA's research study, which evaluated 370 intersections in seven jurisdictions nationwide, including San Diego, San Francisco and El Cajon. This study defined rear end collisions as occurring on any approach within 150' of the intersection.

## **Broadside Collisions**

For broadside collisions, the City selected those accidents occurring at the intersection, or at "0 feet inside the intersection" as reported in the Statewide Integrated Traffic Records System (SWITRS) database. For a consistent analysis, the City excluded broadside collisions outside of the intersection to discount drivers entering traffic from nearby driveways.

Mr. Beeber's Report included broadside collisions at the intersection; however, he may have also included broadside collisions at an undetermined distance outside of the intersection, along with other selection criteria for this collision type.

## **Red Light Running Violations (Vehicle Code Section 21453)**

Mr. Beeber's report included analysis for red light running violations of California Vehicle Code Section (CVC) 21453. He further states that only these collisions should be analyzed.

Traffic Engineering included a column in our analysis for red light running violations; however, there are limitations with this approach. For example, if there are no witnesses for an accident, police officers will be unable to determine fault and classify the collision as a violation of CVC 21453. Also, most rear end collisions will not be classified as violations of CVC 21453 in the field, instead these are commonly classified as "unsafe speed" or "following too closely" primary collision factors. Therefore, by limiting our study to red light running violations, our analysis would not have captured all broadside and rear end collisions required by the study.

## **Severity Index**

Mr. Beeber's Report included a severity before-after analysis based on a "1-5 index" scale for all collision severity types. For example: Property Damaged Only = 1, Complaint of Pain = 2, Injury Other Visible = 3, Severe Injury = 4, Fatal Collision = 5.

Traffic Engineering recognized the importance of including a method to measure the overall increase or decrease in crash severity; however, we utilized an index based on federal highway safety improvement guidelines. These methods are described below.

## **III. CITY'S METHODOLOGY**

As directed by City Council, a before and after, year-by-year analysis for all eight participating intersections was conducted for this study. Three collision data sets were evaluated: (1) red light running violations (Vehicle Code Section 21453) for broadside and rear end collisions, (2) broadside collisions within the intersection, and (3) rear end collisions 150' prior to the intersection. A before-after annual accident rate was tabulated for each of these categories to compensate for different time periods during program implementation.

It is often the case that with the installation of red light cameras, there is a reduction in broadside collisions and an increase in rear end collisions, the latter relating to motorists "panic breaking". To quantify this trade off and its effect on public safety, we utilized UC



Berkeley's Transportation Injury Mapping System (TIMS) Benefit-Cost Analysis Index for each collision severity type. The TIMS index is the California transportation standard used for the Federal Highway Safety Improvement Grant Program. All local jurisdictions seeking safety improvement funding are evaluated on these criteria and scores.

Based on the TIMS annual benefit for signalized countermeasures, the designation for each injury severity is as follows:

- Fatality = 126 points
- Severe Injury = 126 points
- Injury/Other Visible = 11 points
- Injury/Complaint of Pain = 6 points
- Property Damage Only (PDO) = 1 point

Fatalities and severe injuries score higher for their substantial costs, including loss of life, medical expenses, damaged property, etc.

Traffic Engineering applied this index to the red light running violations (CVC 21453) data set and segregated all annual collisions by severity type, then quantified the annual severity rate using the TIMS index. A before-after summary for each intersection is presented in the following section.

#### IV. INTERSECTION ANALYSIS

Brookhurst & Westminster										
Before/After Collision Rate Analysis				CVC 21453 - RLR Collision Severity Analysis						
Year	RLR	Broadside	Rear-End	Year	Fatal	Inj. Severe	Inj. Other	Inj. Complaint	PDO	
1996	1	2	2	1996					1	
1997	3	4	8	1997			2		1	
1998	0	0	5	1998						
*Jan - June 1999	1	1	4	Jan - June 1999					1	
July - Dec 1999	2	2	4	July - Dec 1999					2	
2000	2	3	8	2000			1		1	
2001	2	3	10	2001				1	1	
2002	1	1	8	2002				1		
2003	1	0	3	2003			1			
2004	1	3	9	2004			1			
2005	0	2	6	2005						
2006	0	1	9	2006						
2007	1	2	4	2007					1	
2008	0	1	3	2008						
2009	0	1	5	2009						
2010	0	0	6	2010						
2011	1	3	3	2011				1		
2012	1	1	2	2012				1		
2013	1	1	2	2013					1	
2014	2	3	5	2014			1		1	
Annual Avg. - Before	1.43	2.00	5.43	Severity Index	126	126	11	6	1	
Annual Avg. - After	0.97	1.74	5.61	Severity Avg. Before	0.00	0.00	0.57	0.00	0.86	
% Change	-32%	-13%	3%	Total "Before"	0.00	0.00	6.29	0.00	0.86	7.14
P-Value T-Test	0.529	0.927	0.645	Severity Avg. After	0.00	0.00	4.00	0.26	0.45	
				Total "After"	0.00	0.00	2.84	1.55	0.45	4.84
				Percentage Change						-32.26%

\* Program Start Date: July 1999

**Before-After Rate Analysis** - For Brookhurst and Westminster, there was a 32% decrease in red light running violations, 13% decrease in broadside collisions, and 3% increase in rear end collisions.

**RLR Collision Severity Analysis** - There was an aggregate 32% decrease in collision severity at this intersection.

## Valley View and Lampson

### Before/After Collision Rate Analysis

Year	RLR	Broadside	Rear-End
2001	1	2	0
2002	0	6	6
2003	1	0	2
*Jan - Sept 2004	1	4	3
Oct - Dec 2004	0	0	0
2005	0	2	1
2006	0	2	3
2007	0	2	5
2008	1	3	1
2009	1	2	4
2010	1	3	3
2011	0	4	1
2012	0	1	1
2013	0	0	0
2014	1	1	1

Annual Avg. - Before	0.80	3.20	2.93
Annual Avg. - After	0.39	1.95	1.95
% Change	-51%	-39%	-33%

P-Value T-Test	0.211	0.243	0.413
----------------	-------	-------	-------

\*Program Start Date: October 2004

### CVC 21453 - RLR Collision Severity Analysis

Year	Fatal	Inj. Severe	Inj. Other	Inj. Complaint	PDO
2001			1		
2002					
2003					1
Jan - Sept 2004			1		
Oct - Dec 2004					
2005					
2006					
2007					
2008			1		
2009					1
2010					1
2011					
2012					
2013					
2014			1		

Severity Index	126	126	11	6	1	
Severity Avg. Before	0.00	0.00	0.53	0.00	0.27	
Total "Before"	0.00	0.00	5.87	0.00	0.27	6.13
Severity Avg. After	0.00	0.00	0.20	0.00	0.20	
Total "After"	0.00	0.00	2.15	0.00	0.20	2.34
Percentage Change						-61.82%

**Before - After Rate Analysis** – For Valley View and Lampson there was a 51% decrease in red light running violations, 39% decrease in broadside collisions and 33% decrease in rear end collisions.

**RLR Collision Severity Analysis** – There was an aggregate 62% decrease in collision severity at this intersection.

## Brookhurst and Trask

### Before/After Collision Rate Analysis

Year	RLR	Broadside	Rear End
2001	1	1	1
2002	4	8	3
*2003	1	1	3
2004	0	2	3
2005	2	2	6
2006	2	3	7
2007	0	2	8
2008	1	1	10
2009	0	0	7
2010	0	0	4
2011	2	2	2
2012	1	1	3
2013	0	0	2
2014	0	1	4
Annual Avg. - Before	2.00	3.33	2.33
Annual Avg. - After	0.73	1.27	5.09
% Change	-64%	-62%	118%

### CVC 21453 - RLR Collision Severity Analysis

Year	Fatal	Inj. Severe	Inj. Other	Inj. Complaint	PDO	
2001			1			
2002			1	1	2	
2003					1	
2004						
2005			1	1		
2006				1	1	
2007						
2008					1	
2009						
2010						
2011			1		1	
2012				1		
2013						
2014						
Severity Index	126	126	11	6	1	
Severity Avg. Before	0.00	0.00	0.67	0.33	1.00	
Total "Before"	0.00	0.00	7.33	2.00	1.00	10.33
Severity Avg. After	0.00	0.00	0.18	0.27	0.27	
Total "After"	0.00	0.00	2.00	1.64	0.27	3.91
Percentage Change						-62.17%

\* Program Start Date: January 2004

**Before - After Rate Analysis** – For Brookhurst and Trask there was a 64% decrease in red light running violations, 62% decrease in broadside collisions and 118% increase in rear end collisions.

**RLR Collision Severity Analysis** – There was an aggregate 62% decrease in collision severity at this intersection.

## Magnolia & Trask

### Before/After Collision Rate Analysis

Year	RLR	Broadside	Rear-End
2001	2	2	1
2002	3	4	3
* 2003	3	2	0
2004	3	3	9
2005	0	0	2
2006	1	1	1
2007	0	0	6
2008	2	2	3
2009	0	0	4
2010	0	0	6
2011	1	1	2
2012	1	3	0
2013	0	0	1
2014	0	0	2
Annual Avg. - Before	2.67	2.67	1.33
Annual Avg. - After	0.73	0.91	3.27
% Change	-73%	-66%	145%

P-Value T-Test      0.008      0.045      0.267

\*Program Start Date: January 2004

### CVC 21453 - RLR Collision Severity Analysis

Year	Fatal	Inj. Severe	Inj. Other	Inj. Complaint	PDO
2001			1		1
2002				2	1
2003			1		2
2004			1	1	1
2005					
2006				1	
2007					
2008					2
2009					
2010					
2011					1
2012				1	
2013					
2014					

Severity Index	126	126	11	6	1	
Severity Avg. Before	0.00	0.00	0.67	0.67	1.33	
Total "Before"	0.00	0.00	7.33	4.00	1.33	12.67
Severity Avg. After	0.00	0.00	0.09	0.27	0.36	
Total "After"	0.00	0.00	1.00	1.64	0.36	3.00
Percent Change						-76.32%

**Before - After Rate Analysis** – For Magnolia and Trask there was a 73% decrease in red light running violations, 66% decrease in broadside collisions and 145% increase in rear end collisions.

**RLR Collision Severity Analysis** – There was an overall 76% decrease in collision severity at this intersection.

## Brookhurst & Chapman

### Before/After Collision Rate Analysis

Year	RLR	Broadside	Rear End
2001	1	2	3
2002	3	3	4
*2003	2	2	4
2004	4	4	12
2005	0	0	10
2006	2	1	9
2007	0	0	8
2008	1	1	3
2009	0	1	5
2010	1	1	3
2011	1	2	3
2012	1	1	2
2013	1	0	1
2014	0	1	2
Annual Avg. - Before	2.00	2.33	3.67
Annual Avg. - After	1.00	1.09	5.27
% Change	-50%	-53%	44%

### CVC 21453 - RLR Collision Severity Analysis

Year	Fatal	Inj. Severe	Inj. Other	Inj. Complaint	PDO	
2001			1			
2002				2	1	
2003				2		
2004				1	3	
2005						
2006				1	1	
2007						
2008				1		
2009						
2010			1			
2011				1		
2012	1					
2013						1
2014						
Severity Index	126	126	11	6	1	
Severity Avg. Before	0.00	0.00	0.33	1.33	0.33	
Total "Before"	0.00	0.00	3.67	8.00	0.33	12.00
Severity Avg. After	0.09	0.00	0.09	0.36	0.45	
Total "After"	11.45	0.00	1.00	2.18	0.45	15.09
Percentage Change						25.76%

\* Program Start Date: January 2004

**Before - After Rate Analysis** – For Brookhurst and Chapman there was a 50% decrease in red light running violations, 53% decrease in broadside collisions and 44% increase in rear end collisions.

**RLR Collision Severity Analysis** – There was an aggregate 26% increase in collision severity at Brookhurst and Chapman.

## Valley View & Chapman

### Before/After Collision Rate Analysis

### CVC 21453 - RLR Collision Severity Analysis

Year	RLR	Broadside	Rear-End	Year	Fatal	Inj. Severe	Inj. Other	Inj. Complaint	PDO	
2001	0	0	0	2001						
2002	0	1	2	2002						
2003	0	1	0	2003						
2004	1	0	2	2004			1			
* Jan - April 2005	0	0	2	Jan - April 2005						
May - Dec 2005	1	1	4	May - Dec 2005					1	
2006	0	1	4	2006						
2007	2	0	4	2007			1		1	
2008	1	1	0	2008				1		
2009	0	0	2	2009						
2010	0	1	1	2010						
2011	0	0	2	2011						
2012	0	0	1	2012						
2013	0	2	1	2013						
2014	0	1	3	2014						
Annual Avg. - Before	0.23	0.47	1.40	Severity Index	126	126	11	6	1	
Annual Avg. - After	0.41	0.72	2.27	Severity Avg. Before	0.00	0.00	0.23	0.00	0.00	
% Change	77%	55%	63%	Total "Before"	0.00	0.00	2.56	0.00	0.00	2.56
P-Value T-Test	0.573	0.406	0.205	Severity Avg. After	0.00	0.00	0.10	0.10	0.21	
				Total "After"	0.00	0.00	1.13	0.62	0.21	1.96
				Percentage Change						-23.43%

\* Program Start Date: May 2005

**Before - After Rate Analysis** – For Valley View and Chapman there was a 77% increase in red light running violations, 55% increase in broadside collisions and 63% increase in rear end collisions.

**RLR Collision Severity Analysis** – There was an aggregate 23% decrease in collision severity at this intersection.

## Brookhurst & Orangewood

### Before/After Collision Rate Analysis

Year	RLR	Broadside	Rear End
2001	1	0	0
2002	1	0	1
2003	1	1	4
2004	0	0	1
*Jan - June 2005	0	0	1
July - Dec 2005	0	1	1
2006	1	3	3
2007	1	1	1
2008	1	1	1
2009	1	2	2
2010	1	1	1
2011	1	2	0
2012	0	0	0
2013	0	0	1
2014	1	1	2

Annual Avg. - Before	0.67	0.22	1.56
Annual Avg. - After	0.74	1.26	1.26
% Change	11%	468%	-19%

P-Value T-Test      0.722      0.04      0.753

\*Program Start Date: July 2005

### CVC 21453 - RLR Collision Severity Analysis

Year	Fatal	Inj. Severe	Inj. Other	Inj. Complaint	PDO
2001				1	
2002				1	
2003				1	
2004					
Jan - June 2005					
July - Dec 2005					
2006			1		
2007			1		
2008					1
2009				1	
2010				1	
2011					1
2012					
2013					
2014			1		

Severity Index      126      126      11      6      1

Severity Avg. Before      0.00      0.00      0.00      0.67      0.00

Total "Before"      0.00      0.00      0.00      4.00      0.00      4.00

Severity Avg. After      0.00      0.00      0.32      0.21      0.21

Total "After"      0.00      0.00      3.47      1.26      0.21      4.95

Percentage Change      23.68%

**Before - After Rate Analysis** – For Brookhurst and Orangewood there was an 11% increase in red light running violations, 468% increase in broadside collisions and 19% decrease in rear end collisions.

**RLR Collision Severity Analysis** – There was an aggregate 24% increase in collision severity at this intersection.



## Harbor & Trask

### Before/After Collision Rate Analysis

Year	RLR	Broadside	Rear-End
2001	2	4	4
2002	3	4	5
2003	1	3	13
*Jan - Feb 2004	0	1	2
March - Dec 2004	1	1	6
2005	0	4	7
2006	0	0	5
2007	0	0	3
2008	0	1	5
2009	0	0	6
2010	0	2	4
2011	1	1	7
2012	0	2	3
2013	0	0	0
2014	0	3	4
Annual Avg. - Before	1.88	3.75	7.50
Annual Avg. - After	0.19	1.30	4.63
% Change	-90%	-65%	-38%
P-Value T-Test	0.007	0.049	0.332

### CVC 21453 - RLR Collision Severity Analysis

Year	Inj.		Inj.		PDO	
	Fatal	Severe	Other	Complaint		
2001		1			1	
2002		1			2	
2003					1	
Jan - Feb 2004						
March - Dec 2004				1		
2005						
2006						
2007						
2008						
2009						
2010						
2011					1	
2012						
2013						
2014						
Severity Index	126	126	11	6	1	
Severity Avg. Before	0.00	0.63	0.00	0.00	1.27	
Total "Before"	0.00	80.00	0.00	0.00	1.27	81.27
Severity Avg. After	0.00	0.00	0.00	0.09	1.00	
Total "After"	0.00	0.00	0.00	0.56	1.00	1.56
Percentage Change						-98.08%

\*Program Start Date: March 2004

**Before - After Rate Analysis** – For Harbor and Trask there was a 90% decrease in red light running violations, 65% decrease in broadside collisions and 38% decrease in rear end collisions.

**RLR Collision Severity Analysis** – There was an aggregate 98% decrease in collision severity at Harbor and Trask.

## V. SUMMARY OF RESULTS

The following summarizes the results for all eight intersections:

Category	Before Period	After Period	Percentage Change
Overall Broadside Accidents	17.97	10.46	-42%
Overall Rear-End Accidents	26.15	29.35	12%
Red Light Runnings - Vehicle Code 21453	11.67	5.15	-56%
Red Light Runnings Collision Severity	136.10	37.64	-72%
<b>Highest to Lowest Broadside Reduction</b>			
Category	Before Period	After Period	Percentage Change
Magnolia & Trask	2.67	0.91	-66%
Harbor & Trask	3.75	1.30	-65%
Brookhurst & Trask	3.33	1.27	-62%
Brookhurst & Chapman	2.33	1.09	-53%
Valley View & Lampson	3.20	1.95	-39%
Brookhurst & Westminster	2.00	1.74	-13%
Valley View & Chapman	0.47	0.72	53%
Brookhurst & Orangewood	0.22	1.26	473%
<b>Highest to Lowest Rear-End Reduction</b>			
Category	Before Period	After Period	Percentage Change
Harbor & Trask	7.50	4.63	-38%
Valley View & Lampson	2.93	1.95	-33%
Brookhurst & Orangewood	1.56	1.26	-19%
Brookhurst & Westminster	5.45	5.61	3%
Brookhurst & Chapman	3.67	5.27	44%
Valley View & Chapman	1.40	2.27	62%
Brookhurst & Trask	2.33	5.09	118%
Magnolia & Trask	1.33	3.27	146%
<b>Highest to Lowest Collision Severity Reduction</b>			
Category	Before Period	After Period	Percentage Change
Harbor & Trask	81.27	1.56	-98%
Magnolia & Trask	12.67	3.00	-76%
Brookhurst & Trask	10.33	3.91	-62%
Valley View & Lampson	6.13	2.34	-62%
Brookhurst & Westminster	7.14	4.84	-32%
Valley View & Chapman	2.56	1.96	-23%
Brookhurst & Orangewood	4.00	4.95	24%
Brookhurst & Chapman	12.00	15.09	26%

## VI. CONCLUSION

### Statistical Significance

The analysis conducted above for all three collision categories included a statistical significance test (P-Value T-Test) as recommended by Mr. Beeber's Report. This test measures the likelihood of obtaining results due to random chance, the lower the p-value ( $p \leq 0.05$ ), the stronger the evidence the observed event is not due to mere randomness. These tests are helpful in research studies; however, small sample sizes, such as the ones used for each individual intersection, often do not yield statistical significance; therefore large sample sets are a crucial part in obtaining statistical significance.

### FHWA's Safety Evaluation of Red Light Cameras

The Federal Highway Administration conducted an empirical, before-after study published in 2005, titled "Safety Evaluation of Red Light Cameras," in which 370 intersections in seven jurisdictions nationwide, including three California cities were evaluated for the effectiveness of red light camera systems. The research analyzed the system's impact on broadside and rear end collisions and their economic effects.

The study concluded there was a statistical significant reduction in broadside collisions accompanied with an increase in rear end collisions. This conclusion is validated through the City's internal analysis where we found a 42% decrease in overall broadside collisions and a 12% increase in overall rear end collisions. This percentage reduction was consistent with most participating intersections.

### Collision Severity Reduction & Economic Impact

To assess the economic impact for the reduction of broadside collisions and the increase of rear end collisions, the FHWA study monetized collisions according to their severity level, then recorded the costs for the periods before and after program implementation.

The following table summarizes the economic findings for all 370 intersection sites:

Economic Effects (2001 Dollars)			
	Broadside Collision	Rear End Collision	All Collisions
Costs Before Program	\$66,814,067	\$69,347,624	\$161,843,021
Costs After Program	\$48,319,090	\$75,222,780	\$147,470,550
Percentage Change in Collision Costs	-27.7%	+8.5%	-8.9%
Collision Cost Decrease (Per Intersection Year)			\$14,372,471 (\$38,845)

Although rear end collision costs went up, when broadside costs are included, the aggregate economic benefit per intersection site was found to be \$39,000 per year. This translates into an annual economic benefit of approximately \$52,000, when adjusting for inflation, for each intersection. Using these results, the annual economic benefit for the city could be estimated to be \$416,000 for all eight intersections.

The City's internal analysis is consistent with the findings presented by the FHWA. The overall collision severity dropped from 136.10 points to 37.64 points, a 72% reduction in severity, as shown in the Summary of Results table. We can safely conclude that an increase in rear end collisions does not negate the safety and economic benefits of a reduction in broadside collisions.

## 2015-2020 Collision Details

Attachment



## No. 1 Brookhurst Street at Westminster Avenue Collision Details - 2015-2020

Collisions													Notes
RLR- 21453 (2)			Broadside (3)			Rear End (8)							
Year	Date	Direction	Year	Date	Direction	Year	Date	Direction	Year	Date	Direction		
2015 (0)	--	--	2015 (1)	9/3/2015	WBU/WBT*	2015 (1)	4/25/2015	SB	2015 (1)	4/25/2015	SB	2015-2020 : No fatal or severe injuries reported for these time periods	
2016 (0)	--	--	2016 (0)	--	--	2016 (3)	1/29/2016	SB	2016 (3)	3/1/2016	EB		
2017 (0)	--	--	2017 (0)	--	--	2017 (0)	--	--	2017 (0)	--	--		
2018 (1)	8/19/2018	WBT/GBT/GBT	2018 (1)	8/19/2018	WBT/GBT/GBT	2018 (1)	2/28/2018	EB	2018 (1)	2/28/2018	EB		
2019 (1)	3/30/2019	SBT/WBL/EB <sup>1</sup>	2019 (1)	3/30/2019	SBT/WBL/EB <sup>1</sup>	2019 (1)	12/6/2019	NB	2019 (1)	12/6/2019	NB	<sup>1</sup> SBT: party at fault, WBL: sobriety impaired, EB: stopped in road	
2020 (0)	--	--	2020 (0)	--	--	2020 (2)	8/31/2020	SB	2020 (2)	8/31/2020	SB		
							12/18/2020	EB		12/18/2020	EB		

\*as noted in report

**City of Garden Grove  
Traffic Engineering Department**

9/8/21

**From 1/1/2015 to 12/31/2020**

**Total Collisions: 49**

**Injury Collisions: 15**

**Fatal Collisions: 1**

**Collision Summary Report**

**BROOKHURST ST & WESTMINSTER AVE**

**Page 1 of 8**

Case #	Date	Time	Day	Location	Vehicle	Speed	Direction	Distance	Hit & Run	Vehicle	Damage	Weather	Injury	Fatal
6907620	4/25/2015	11:37	Saturday	BROOKHURST ST - WESTMINSTER AVE	Other Motor Vehicle	Unsafe Speed	40'	South	No	Passenger Car, Station Wagon, Jeep	Complaint of Pain	Cloudy	# Inj: 1	Pty at Fault: 1
Party 1	Driver	South	Proceeding Straight	Female	Age: 46	2015 NISSAN		Air Bag Not Deployed		Not Stated			No Injury	
	Veh Type: Passenger Car		Sobriety: HNBD			Assoc Factor: Not Stated								
Party 2	Driver	South	Slowing/Stopping	Female	Age: 22	2010 HONDA		Air Bag Not Deployed		Passenger Car, Station Wagon, Jeep	Complaint of Pain			
	Veh Type: Passenger Car		Sobriety: HNBD			Assoc Factor: Not Stated								
6907575	4/25/2015	12:52	Saturday	WESTMINSTER AVE - BROOKHURST ST	Other Motor Vehicle	Unsafe Speed	0'	Not Stated		Daylight	Cloudy		# Inj: 0	Pty at Fault: 1
Party 1	Driver	North	Proceeding Straight	Not Sta	Age:	0 BMW		Not Stated		Passenger Car, Station Wagon, Jeep	No Injury			
	Veh Type: Passenger Car		Sobriety: HBD Impairment Un			Assoc Factor: Not Stated								
Party 2	Driver	West	Making U Turn	Female	Age: 38	2014 HONDA		Air Bag Not Deployed		Passenger Car, Station Wagon, Jeep	No Injury			
	Veh Type: Passenger Car		Sobriety: HNBD			Assoc Factor: Not Stated								
7071610	8/31/2015	08:40	Monday	BROOKHURST ST - WESTMINSTER AVE	Other Motor Vehicle	Unknown	0'	Not Stated		Daylight	Clear		# Inj: 0	Pty at Fault:
Party 1	Driver	South	Making Right Turn	Male	Age: 56	1998 TOYOTA		Air Bag Not Deployed		Passenger Car, Station Wagon, Jeep	No Injury			
	Veh Type: Passenger Car		Sobriety: HBD Not Under Influ			Assoc Factor: Not Stated								
Party 2	Driver	South	Proceeding Straight	Female	Age: 24	2014 HYUNDAI		Air Bag Not Deployed		Passenger Car, Station Wagon, Jeep	No Injury			
	Veh Type: Passenger Car		Sobriety: HBD Not Under Influ			Assoc Factor: Not Stated								
7099728	9/3/2015	20:14	Thursday	WESTMINSTER AVE - BROOKHURST ST	Other Motor Vehicle	Auto R/W Violation	0'	Not Stated		Dark - Street Ligh	Clear		# Inj: 2	Pty at Fault: 1
Party 1	Driver	West	Making U Turn	Male	Age: 57	2000 DODGE	21801A	Hit & Run: No		Complaint of Pain	No Injury			
	Veh Type: Not Stated		Sobriety: HNBD			Assoc Factor: Violation								
Party 2	Driver	West	Proceeding Straight	Male	Age: 19	2007 KAWASAKI		Air Bag Not Deployed		Motorcycle	Complaint of Pain			
	Veh Type: Motorcycle		Sobriety: HNBD			Assoc Factor: Not Stated								
7061057	9/11/2015	13:27	Friday	BROOKHURST ST - WESTMINSTER AVE	Other Motor Vehicle	Unsafe Speed	50'	Not Stated		Daylight	Clear		# Inj: 0	Pty at Fault: 1
Party 1	Other	South	Passing Other Vehicle	Not Sta	Age:	2014 HONDA		Hit & Run: Misd		Property Damage Only	No Injury			
	Veh Type: Passenger Car		Sobriety: Impairment Not Kno			Assoc Factor: Not Stated								
Party 2	Driver	South	Backing	Female	Age: 45	2015 HONDA		Not Stated		Passenger Car, Station Wagon, Jeep	No Injury			
	Veh Type: Passenger Car		Sobriety: HNBD			Assoc Factor: Not Stated								
7141185	11/23/2015	15:05	Monday	WESTMINSTER AVE - BROOKHURST ST	Other Motor Vehicle	Unsafe Lane Change	0'	Not Stated		Daylight	Clear		# Inj: 0	Pty at Fault: 1
Party 1	Driver	West	Proceeding Straight	Male	Age: 19	2007 KAWASAKI	21658A	Hit & Run: No		Property Damage Only	No Injury			
	Veh Type: Motorcycle		Sobriety: HNBD			Assoc Factor: Not Stated								

**BROOKHURST ST & WESTMINSTER AVE**

Party 1 Driver	East	Changing Lanes	Male	Age: 48	1998 TOYOTA	Passenger Car, Station Wagon, Jeep	No Injury
Veh Type: Passenger Car		Sobriety: HNBD	Assoc Factor: Not Stated			Not Stated	
Party 2 Driver	East	Proceeding Straight	Female	Age: 25	1996 HONDA	Passenger Car, Station Wagon, Jeep	No Injury
Veh Type: Passenger Car		Sobriety: HNBD	Assoc Factor: Not Stated			Not Stated	
<b>7159982</b>	12/27/2015	17:40	Sunday	BROOKHURST ST - WESTMINSTER AVE		Direction: North	Dark - Street Ligh
Rear-End	Other Motor Vehicle	Unsafe Speed				Hit & Run: Misde	Property Damage Only
Party 1 Driver	North	Proceeding Straight	Not Sta	Age: 0 -		Passenger Car, Station Wagon, Jeep	No Injury
Veh Type: Passenger Car		Sobriety: Impairment Not Kno	Assoc Factor: Not Stated			Not Stated	
Party 2 Driver	North	Stopped in Road	Female	Age: 35	2014 TOYOTA	Mini Van	No Injury
Veh Type: Passenger Car		Sobriety: HNBD	Assoc Factor: Not Stated			Not Stated	
<b>7191022</b>	1/29/2016	11:35	Friday	BROOKHURST ST - WESTMINSTER AVE		Direction: North	Daylight
Rear-End	Other Motor Vehicle	Unsafe Speed				Hit & Run: No	Complaint of Pain
Party 1 Driver	South	Proceeding Straight	Male	Age: 19	1999 FORD	Passenger Car, Station Wagon, Jeep	No Injury
Veh Type: Passenger Car		Sobriety: HNBD	Assoc Factor: Not Stated			Not Stated	
Party 2 Driver	South	Stopped in Road	Female	Age: 46	2014 HONDA	Passenger Car, Station Wagon, Jeep	Complaint of Pain
Veh Type: Passenger Car		Sobriety: HNBD	Assoc Factor: Not Stated			Not Stated	
<b>7196625</b>	2/24/2016	07:30	Wednesday	BROOKHURST ST - WESTMINSTER AVE		Direction: Not Stated	Daylight
Not Stated	Other Motor Vehicle	Unsafe Speed				Hit & Run: Misde	Property Damage Only
Party 1 Driver	North	Proceeding Straight	Male	Age: 35	2005 FORD	Passenger Car, Station Wagon, Jeep	No Injury
Veh Type: Passenger Car		Sobriety: HNBD	Assoc Factor: Not Stated			Not Stated	
Party 2 Driver	North	Stopped in Road	Female	Age: 22	2006 TOYOTA	Passenger Car, Station Wagon, Jeep	No Injury
Veh Type: Passenger Car		Sobriety: HNBD	Assoc Factor: Not Stated			Not Stated	
Party 3 Driver	Not St	Stopped in Road	Not Sta	Age: 0	NISSAN	Passenger Car, Station Wagon, Jeep	No Injury
Veh Type: Passenger Car		Sobriety: Impairment Not Kno	Assoc Factor: Not Stated			Not Stated	
<b>8000525</b>	2/28/2016	21:30	Sunday	WESTMINSTER AVE - BROOKHURST ST		Direction: Not Stated	Dark - Street Ligh
Not Stated	Other Motor Vehicle	Unsafe Speed				Hit & Run: Misde	Property Damage Only
Party 1 Driver	East	Making Left Turn	Not Sta	Age: 0	OTHER - PICKUP		No Injury
Veh Type: Not Stated		Sobriety: Impairment Not Kno	Assoc Factor: Not Stated			Not Stated	
Party 2 Driver	East	Stopped in Road	Male	Age: 74	2009 TOYOTA		No Injury
Veh Type: Not Stated		Sobriety: HNBD	Assoc Factor: Not Stated			Not Stated	
<b>8000635</b>	3/1/2016	19:53	Tuesday	WESTMINSTER AVE - BROOKHURST ST		Direction: West	Dark - Street Ligh
Rear-End	Other Motor Vehicle	Unsafe Speed				Hit & Run: No	Complaint of Pain
Party 1 Driver	East	Proceeding Straight	Female	Age: 63	2007 TOYOTA	Passenger Car, Station Wagon, Jeep	No Injury
Veh Type: Passenger Car		Sobriety: HNBD	Assoc Factor: Not Stated			Not Stated	
Party 2 Driver	East	Stopped in Road	Female	Age: 34	0 HONDA	Passenger Car, Station Wagon, Jeep	Complaint of Pain
Veh Type: Passenger Car		Sobriety: HNBD	Assoc Factor: Not Stated			Not Stated	
<b>8040663</b>	4/30/2016	15:30	Saturday	WESTMINSTER AVE - BROOKHURST ST		Direction: West	Daylight
Rear-End	Other Motor Vehicle	Unsafe Speed				Hit & Run: Misde	Complaint of Pain
Party 1 Driver	East	Proceeding Straight	Not Sta	Age: 0 -		Pickups & Panels	No Injury
Veh Type: Pickup Truck		Sobriety: Impairment Not Kno	Assoc Factor: Not Stated			Not Stated	
Party 2 Driver	East	Stopped in Road	Male	Age: 40	2000 HONDA	Passenger Car, Station Wagon, Jeep	Complaint of Pain
Veh Type: Passenger Car		Sobriety: HNBD	Assoc Factor: Not Stated			Not Stated	



**BROOKHURST ST & WESTMINSTER AVE**

8040793	5/1/2016	13:08	Sunday	BROOKHURST ST - WESTMINSTER AVE	6'	Direction: South	Daylight	Clear	Pty at Fault:1
	Sideswipe	Other Motor Vehicle	Improper Turning		22107	Hit & Run: Misde	Property Damage Only	# Inj: 0	# Killed: 0
Party 1 Driver	South	Making Right Turn	Not Sta	Age: 0		Passenger Car, Station Wagon, Jeep		No Injury	
Veh Type: Passenger Car		Sobriety: Impairment Not Kno	Assoc Factor: Not Stated		Not Stated	Not Stated			
Party 2 Driver	South	Proceeding Straight	Female	Age: 27		Passenger Car, Station Wagon, Jeep		No Injury	
Veh Type: Passenger Car		Sobriety: HNBD	Assoc Factor: Not Stated		Air Bag Not Deployed	Not Stated			
8048852	5/10/2016	15:21	Tuesday	WESTMINSTER AVE - BROOKHURST ST	0'	Direction: Not Stated	Daylight	Clear	Pty at Fault:1
	Broadside	Bicycle	Ped R/W Violation		21950A	Hit & Run: No	Complaint of Pain	# Inj: 1	# Killed: 0
Party 1 Driver	East	Making Right Turn	Male	Age: 69		Sport Utility Vehicle		No Injury	
Veh Type: Passenger Car		Sobriety: HNBD	Assoc Factor: Not Stated		Air Bag Not Deployed	Not Stated			
Party 2 Bicyclist	South	Proceeding Straight	Male	Age: 20		Bicycle		Complaint of Pain	
Veh Type: Bicycle		Sobriety: HNBD	Assoc Factor: Not Stated		Not Stated	Not Stated			
8066176	5/30/2016	00:20	Monday	WESTMINSTER AVE - BROOKHURST ST	0'	Direction: West	Dark - Street Ligh	Clear	Pty at Fault:1
	Hit Object	Fixed Object	Improper Turning		22107	Hit & Run: No	Property Damage Only	# Inj: 0	# Killed: 0
Party 1 Driver	East	Changing Lanes	Male	Age: 17		Passenger Car, Station Wagon, Jeep		No Injury	
Veh Type: Passenger Car		Sobriety: HNBD	Assoc Factor: Not Stated		Air Bag Not Deployed	Not Stated			
8095025	7/12/2016	13:17	Tuesday	WESTMINSTER AVE - BROOKHURST ST	3'	Direction: East	Daylight	Clear	Pty at Fault:1
	Vehicle - Pedestrian	Pedestrian	Ped R/W Violation		21950A	Hit & Run: Misde	Property Damage Only	# Inj: 0	# Killed: 0
Party 1 Driver	West	Making Right Turn	Not Sta	Age: 0-		Unknown Hit and Run Vehicle Involvem		No Injury	
Veh Type: Not Stated		Sobriety: HNBD	Assoc Factor: Not Stated		Not Stated	Not Stated			
Party 2 Pedestrian	North	Proceeding Straight	Male	Age: 56		Pedestrian		No Injury	
Veh Type: Pedestrian		Sobriety: HNBD	Assoc Factor: Not Stated		Not Stated	Not Stated			
8145647	10/1/2016	05:42	Saturday	WESTMINSTER AVE - BROOKHURST ST	0'	Direction: Not Stated	Dark - Street Ligh	Clear	Pty at Fault:1
	Vehicle - Pedestrian	Pedestrian	Pedestrian Violation		21955	Hit & Run: No	Property Damage Only	# Inj: 0	# Killed: 0
Party 1 Pedestrian	North	Entering Traffic	Male	Age: 63		Pedestrian		No Injury	
Veh Type: Pedestrian		Sobriety: Not Applicable	Assoc Factor: Not Stated		Not Stated	Not Stated			
Party 2 Driver	East	Proceeding Straight	Not Sta	Age: 0		Passenger Car, Station Wagon, Jeep		No Injury	
Veh Type: Passenger Car		Sobriety: Not Applicable	Assoc Factor: Not Stated		Not Stated	Not Stated			
8145663	10/1/2016	21:22	Saturday	BROOKHURST ST - WESTMINSTER AVE	10'	Direction: West	Dark - Street Ligh	Clear	Pty at Fault:
	Rear-End	Other Motor Vehicle	Other Than Driver or Ped			Hit & Run: No	Property Damage Only	# Inj: 0	# Killed: 0
Party 1 Driver	North	Proceeding Straight	Male	Age: 67		Passenger Car, Station Wagon, Jeep		No Injury	
Veh Type: Passenger Car		Sobriety: Not Stated	Assoc Factor: Not Stated		Air Bag Not Deployed	Not Stated			
Party 2 Driver	North	Stopped in Road	Male	Age: 40		Passenger Car, Station Wagon, Jeep		No Injury	
Veh Type: Passenger Car		Sobriety: HBD Not Under Infl	Assoc Factor: Not Stated		Air Bag Not Deployed	Not Stated			
8174161	11/5/2016	11:58	Saturday	BROOKHURST ST - WESTMINSTER AVE	0'	Direction: Not Stated	Daylight	Clear	Pty at Fault:1
	Rear-End	Other Motor Vehicle	Unsafe Speed		22350	Hit & Run: Misde	Property Damage Only	# Inj: 0	# Killed: 0
Party 1 Driver	Not St	Proceeding Straight	Not Sta	Age: 0		OTHER - AUTO		No Injury	
Veh Type: Not Stated		Sobriety: Impairment Not Kno	Assoc Factor: Not Stated		Not Stated	Not Stated			
Party 2 Driver	North	Proceeding Straight	Male	Age: 24		Passenger Car, Station Wagon, Jeep		No Injury	
Veh Type: Passenger Car		Sobriety: HNBD	Assoc Factor: Not Stated		Air Bag Not Deployed	Not Stated			

8193145	12/14/2016	17:11	Wednesday	BROOKHURST ST - WESTMINSTER AVE	41'	Direction: South	Dark - Street Ligh	Clear	Pty at Fault:1
	Rear-End	Other Motor Vehicle	Unsafe Speed		22350	Hit & Run: No	Other Visible Injury		# Inj: 1 # Killed: 0
Party 1 Driver	North	Proceeding Straight	Male	Age: 60	2008OTHER - MOTOR	Motor Driven Cycle/Scooter			Other Visible Injury
Veh Type: Motorcycle		Sobriety: HNBD		Assoc Factor: Not Stated		Not Stated			
Party 2 Driver	North	Stopped in Road	Female	Age: 46	1998TOYOTA	Passenger Car, Station Wagon, Jeep			No Injury
Veh Type: Passenger Car		Sobriety: HNBD		Assoc Factor: Not Stated		Not Stated			
8193041	12/15/2016	01:08	Thursday	WESTMINSTER AVE - BROOKHURST ST	15'	Direction: East	Dark - Street Ligh	Clear	Pty at Fault:1
	Rear-End	Other Motor Vehicle	Driving Under Influence		23152A	Hit & Run: No	Property Damage Only		# Inj: 0 # Killed: 0
Party 1 Driver	West	Proceeding Straight	Male	Age: 34	2004BMW	Passenger Car, Station Wagon, Jeep			No Injury
Veh Type: Passenger Car		Sobriety: HBD Under Influence		Assoc Factor: Not Stated		Not Stated			
Party 2 Driver	West	Stopped in Road	Female	Age: 58	2016TOYOTA	Sport Utility Vehicle			No Injury
Veh Type: Passenger Car		Sobriety: HNBD		Assoc Factor: Not Stated		Not Stated			
8519579	11/29/2017	09:39	Wednesday	WESTMINSTER AVE - BROOKHURST ST (W)	0'	Direction: Not Stated	Daylight	Clear	Pty at Fault:1
	Other	Parked Motor Vehicle	Other Improper Driving			Hit & Run: Misde	Property Damage Only		# Inj: 0 # Killed: 0
Party 1 Driver	Not St	Backing	Not Sta	Age:	0HONDA	Other Commercial			No Injury
Veh Type: Other Bus		Sobriety: Impairment Not Kno		Assoc Factor: Not Stated		Not Stated			
Party 2 Parked Vehicle	Not St	Parked	Not Sta	Age:	2016BMW	Passenger Car, Station Wagon, Jeep			No Injury
Veh Type: Passenger Car		Sobriety: Not Applicable		Assoc Factor: Not Stated		Not Stated			
8582535	2/28/2018	11:46	Wednesday	WESTMINSTER AVE - BROOKHURST ST	45'	Direction: West	Daylight	Clear	Pty at Fault:1
	Rear-End	Other Motor Vehicle	Unsafe Speed		22350	Hit & Run: No	Complaint of Pain		# Inj: 4 # Killed: 0
Party 1 Driver	East	Proceeding Straight	Male	Age: 21	2002ACURA	Passenger Car, Station Wagon, Jeep			Complaint of Pain
Veh Type: Passenger Car		Sobriety: HNBD		Assoc Factor: Not Stated		Not Stated			
Party 2 Driver	East	Stopped in Road	Male	Age: 46	1996ACURA	Passenger Car, Station Wagon, Jeep			Complaint of Pain
Veh Type: Passenger Car		Sobriety: HNBD		Assoc Factor: Not Stated		Not Stated			
Party 3 Driver	East	Stopped in Road	Female	Age: 48	2013TOYOTA	Mini Van			Complaint of Pain
Veh Type: Passenger Car		Sobriety: HNBD		Assoc Factor: Not Stated		Not Stated			
8576011	3/2/2018	16:01	Friday	BROOKHURST ST - WESTMINSTER AVE	8'	Direction: North	Daylight	Cloudy	Pty at Fault:
	Vehicle - Pedestrian	Pedestrian	Unknown			Hit & Run: No	Other Visible Injury		# Inj: 1 # Killed: 0
Party 1 Driver	South	Proceeding Straight	Male	Age: 43	2005HONDA	Motorcycle			No Injury
Veh Type: Motorcycle		Sobriety: HNBD		Assoc Factor: Not Stated		Not Stated			
Party 2 Pedestrian	Not St	Not Stated	Female	Age: 58	0-	Pedestrian			Other Visible Injury
Veh Type: Pedestrian		Sobriety: HNBD		Assoc Factor: Not Stated		Not Stated			
8582672	3/10/2018	15:54	Saturday	WESTMINSTER AVE - BROOKHURST ST	0'	Direction: Not Stated	Daylight	Cloudy	Pty at Fault:1
	Sideswipe	Parked Motor Vehicle	Other Improper Driving			Hit & Run: Misde	Property Damage Only		# Inj: 0 # Killed: 0
Party 1 Driver	Not St	Parking Maneuver	Not Sta	Age:	0-	Unknown Hit and Run Vehicle Involvem			No Injury
Veh Type: Not Stated		Sobriety: Impairment Not Kno		Assoc Factor: Not Stated		Not Stated			
Party 2 Parked Vehicle	South	Parked	Not Sta	Age:	2016TOYOTA	Passenger Car, Station Wagon, Jeep			No Injury
Veh Type: Passenger Car		Sobriety: Not Applicable		Assoc Factor: Not Stated		Not Stated			
8582684	3/10/2018	23:57	Saturday	BROOKHURST ST - WESTMINSTER AVE	0'	Direction: Not Stated	Dark - Street Ligh	Cloudy	Pty at Fault:1
	Rear-End	Other Motor Vehicle	Unsafe Speed		22350	Hit & Run: Misde	Property Damage Only		# Inj: 0 # Killed: 0

**BROOKHURST ST & WESTMINSTER AVE**

Party 1 Driver	South	Proceeding Straight	Not Sta	Age: 1988	TOYOTA				Passenger Car, Station Wagon, Jeep	No Injury	
Veh Type: Passenger Car		Sobriety: Impairment	Not Kno	Assoc Factor: Not Stated			Not Stated		Not Stated		
Party 2 Driver	South	Stopped in Road	Female	Age: 33	2017	TOYOTA			Passenger Car, Station Wagon, Jeep	No Injury	
Veh Type: Passenger Car		Sobriety: HNBD		Assoc Factor: Not Stated			Air Bag Not Deployed		Not Stated		
<b>8596569</b>	3/28/2018	18:28	Wednesday	BROOKHURST ST - WESTMINSTER AVE			0'	Direction: Not Stated	Dark - Street Ligh	Clear	Pty at Fault:1
Rear-End		Other Motor Vehicle	Unsafe Speed				22350	Hit & Run: Misde	Property Damage Only	# Inj: 0	# Killed: 0
Party 1 Driver	South	Proceeding Straight	Not Sta	Age: 1993	CHEVROLET				Mini Van	No Injury	
Veh Type: Passenger Car		Sobriety: Impairment	Not Kno	Assoc Factor: Not Stated			Air Bag Not Deployed		Not Stated		
Party 2 Driver	South	Stopped in Road	Male	Age: 55	1997	FORD			Pickups & Panels	No Injury	
Veh Type: Pickup Truck		Sobriety: HBD	Not Under Influ	Assoc Factor: Not Stated			Air Bag Not Deployed		Not Stated		
<b>8614219</b>	4/6/2018	16:00	Friday	WESTMINSTER AVE - BROOKHURST ST			0'	Direction: Not Stated	Daylight	Clear	Pty at Fault:1
Rear-End		Other Motor Vehicle	Unsafe Speed				22350	Hit & Run: Misde	Property Damage Only	# Inj: 0	# Killed: 0
Party 1 Driver	East	Proceeding Straight	Not Sta	Age: 2009	LEXUS				Passenger Car, Station Wagon, Jeep	No Injury	
Veh Type: Passenger Car		Sobriety: Impairment	Not Kno	Assoc Factor: Not Stated			Not Stated		Not Stated		
Party 2 Driver	East	Stopped in Road	Male	Age: 26	2014	BMW			Passenger Car, Station Wagon, Jeep	No Injury	
Veh Type: Passenger Car		Sobriety: HNBD		Assoc Factor: Not Stated			Air Bag Not Deployed		Not Stated		
<b>8609926</b>	4/20/2018	09:57	Friday	BROOKHURST ST - WESTMINSTER AVE			28'	Direction: South	Daylight	Clear	Pty at Fault:1
Rear-End		Other Motor Vehicle	Unsafe Speed				22350	Hit & Run: Misde	Property Damage Only	# Inj: 0	# Killed: 0
Party 1 Driver	North	Proceeding Straight	Not Sta	Age: 0 -					Passenger Car, Station Wagon, Jeep	No Injury	
Veh Type: Passenger Car		Sobriety: Impairment	Not Kno	Assoc Factor: Not Stated			Not Stated		Not Stated		
Party 2 Driver	North	Slowing/Stopping	Male	Age: 29	2014	TOYOTA			Passenger Car, Station Wagon, Jeep	No Injury	
Veh Type: Passenger Car		Sobriety: HNBD		Assoc Factor: Not Stated			Air Bag Not Deployed		Not Stated		
<b>8638745</b>	6/5/2018	23:33	Tuesday	BROOKHURST ST - WESTMINSTER AVE			50'	Direction: North	Daylight	Clear	Pty at Fault:1
Sideswipe		Other Motor Vehicle	Improper Turning				22107	Hit & Run: Misde	Property Damage Only	# Inj: 0	# Killed: 0
Party 1 Driver	South	Changing Lanes	Not Sta	Age: 0 -					Unknown Hit and Run Vehicle Involvem	No Injury	
Veh Type: Not Stated		Sobriety: Impairment	Not Kno	Assoc Factor: Not Stated			Not Stated		Not Stated		
Party 2 Driver	South	Stopped in Road	Female	Age: 36	2008	LEXUS			Passenger Car, Station Wagon, Jeep	No Injury	
Veh Type: Passenger Car		Sobriety: HNBD		Assoc Factor: Not Stated			Not Stated		Not Stated		
<b>8685789</b>	7/8/2018	21:52	Sunday	BROOKHURST ST - WESTMINSTER AVE			25'	Direction: South	Dark - Street Ligh	Clear	Pty at Fault:1
Rear-End		Other Motor Vehicle	Driving Under Influence				23152A	Hit & Run: No	Property Damage Only	# Inj: 0	# Killed: 0
Party 1 Driver	South	Proceeding Straight	Male	Age: 29	2011	TOYOTA			Passenger Car, Station Wagon, Jeep	No Injury	
Veh Type: Passenger Car		Sobriety: HBD	Under Influence	Assoc Factor: Not Stated			Air Bag Deployed		Not Stated		
Party 2 Driver	South	Slowing/Stopping	Female	Age: 21	2003	TOYOTA			Passenger Car, Station Wagon, Jeep	No Injury	
Veh Type: Passenger Car		Sobriety: HNBD		Assoc Factor: Not Stated			Air Bag Not Deployed		Not Stated		
<b>8692308</b>	8/19/2018	18:20	Sunday	WESTMINSTER AVE - BROOKHURST ST			0'	Direction: Not Stated	Daylight	Clear	Pty at Fault:1
Broadside		Other Motor Vehicle	Traffic Signals and Signs				21453A	Hit & Run: No	Property Damage Only	# Inj: 0	# Killed: 0
Party 1 Driver	West	Proceeding Straight	Male	Age: 36	1997	ACURA			Passenger Car, Station Wagon, Jeep	No Injury	
Veh Type: Passenger Car		Sobriety: HNBD		Assoc Factor: Not Stated			Air Bag Not Deployed		Not Stated		
Party 2 Driver	South	Proceeding Straight	Male	Age: 46	2015	TOYOTA			Passenger Car, Station Wagon, Jeep	No Injury	
Veh Type: Passenger Car		Sobriety: HNBD		Assoc Factor: Not Stated			Air Bag Not Deployed		Not Stated		
Party 3 Driver	South	Proceeding Straight	Male	Age: 22	2014	MERCEDES-BENZ			Passenger Car, Station Wagon, Jeep	No Injury	
Veh Type: Passenger Car		Sobriety: HNBD		Assoc Factor: Not Stated			Air Bag Not Deployed		Not Stated		

8692288	8/31/2018	08:59	Friday	WESTMINSTER AVE - BROOKHURST ST	Other Motor Vehicle	Unsafe Starting or Backing	22106	28'	Direction: East	Daylight	Clear	Pty at Fault:1
Party 1 Driver	East	Backed	Not Sta	Age: 0-						Unknown Hit and Run	Vehicle Involvem	No Injury
Veh Type: Not Stated		Sobriety: HBD	Impairment Un	Assoc Factor: Not Stated						Not Stated		No Injury
Party 2 Driver	East	Stopped in Road	Male	Age: 35	2018TOYOTA					Passenger Car, Station Wagon, Jeep		No Injury
Veh Type: Passenger Car		Sobriety: HNBD	Assoc Factor: Not Stated							Not Stated		Pty at Fault:1
8704378	9/16/2018	09:50	Sunday	BROOKHURST ST - WESTMINSTER AVE	Vehicle - Pedestrian	Ped R/W Violation	21950A	0'	Direction: Not Stated	Daylight	Clear	# Inj: 1 # Killed: 0
Party 1 Driver	West	Making Left Turn	Female	Age: 66	2013TOYOTA					Passenger Car, Station Wagon, Jeep		No Injury
Veh Type: Passenger Car		Sobriety: HNBD	Assoc Factor: Not Stated							Not Stated		No Injury
Party 2 Pedestrian	West	Other	Male	Age: 77	0-					Pedestrian		No Injury
Veh Type: Pedestrian		Sobriety: HNBD	Assoc Factor: Not Stated							Not Stated		No Injury
8745746	11/1/2018	22:17	Thursday	WESTMINSTER AVE - BROOKHURST ST	Hit Object	Driving Under Influence	23152A	18'	Direction: West	Dark - Street Ligh	Clear	Pty at Fault:1
Party 1 Driver	West	Proceeding Straight	Male	Age: 75	2003TOYOTA					Passenger Car, Station Wagon, Jeep		No Injury
Veh Type: Passenger Car		Sobriety: HBD	Under Influence	Assoc Factor: Not Stated						Not Stated		No Injury
8863467	3/30/2019	01:38	Saturday	BROOKHURST ST - WESTMINSTER AVE	Other Motor Vehicle	Traffic Signals and Signs	21453A	0'	Direction: Not Stated	Dark - Street Ligh	Clear	Pty at Fault:1
Party 1 Driver	South	Proceeding Straight	Male	Age: 23	2000TOYOTA					Passenger Car, Station Wagon, Jeep		No Injury
Veh Type: Passenger Car		Sobriety: HNBD	Assoc Factor: Not Stated							Not Stated		No Injury
Party 2 Driver	West	Making Left Turn	Not Sta	Age: 2004	FORD					Passenger Car, Station Wagon, Jeep		No Injury
Veh Type: Passenger Car		Sobriety: Impairment Not Kno	Assoc Factor: Not Stated							Not Stated		No Injury
Party 3 Driver	East	Stopped in Road	Male	Age: 36	2006CADILLAC					Passenger Car, Station Wagon, Jeep		No Injury
Veh Type: Passenger Car		Sobriety: HNBD	Assoc Factor: Not Stated							Not Stated		No Injury
8844653	4/7/2019	09:40	Sunday	WESTMINSTER AVE - BROOKHURST ST	Hit Object	Auto R/W Violation	21453B	0'	Direction: Not Stated	Daylight	Clear	Pty at Fault:
Party 1 Driver	South	Making Right Turn	Male	Age: 56	2000TOYOTA					Pickups & Panels		No Injury
Veh Type: Pickup Truck		Sobriety: HNBD	Assoc Factor: Not Stated							Not Stated		No Injury
Party 2 Bicyclist	East	Proceeding Straight	Male	Age: 73	0-					Bicycle		No Injury
Veh Type: Bicycle		Sobriety: HNBD	Assoc Factor: Not Stated							Not Stated		No Injury
8894603	6/27/2019	23:52	Thursday	BROOKHURST ST - WESTMINSTER AVE	Hit Object	Unsafe Speed	22350	42'	Direction: North	Dark - Street Ligh	Clear	Pty at Fault:1
Party 1 Driver	North	Proceeding Straight	Male	Age: 45	2011TOYOTA					Passenger Car, Station Wagon, Jeep		No Injury
Veh Type: Passenger Car		Sobriety: HNBD	Assoc Factor: Not Stated							Not Stated		No Injury
8950577	7/25/2019	02:10	Thursday	BROOKHURST ST - WESTMINSTER AVE	Other Motor Vehicle	Driving Under Influence	23152A	31'	Direction: North	Dark - Street Ligh	Clear	Pty at Fault:1
Party 1 Driver	South	Proceeding Straight	Male	Age: 28	2018NISSAN					Passenger Car, Station Wagon, Jeep		No Injury
Veh Type: Passenger Car		Sobriety: HBD	Under Influence	Assoc Factor: Not Stated						Not Stated		No Injury
Party 2 Driver	South	Stopped in Road	Male	Age: 51	2012HONDA					Passenger Car, Station Wagon, Jeep		No Injury
Veh Type: Passenger Car		Sobriety: HNBD	Assoc Factor: Not Stated							Not Stated		No Injury

**BROOKHURST ST & WESTMINSTER AVE**

9030066	12/6/2019	14:34	Friday	BROOKHURST ST - WESTMINSTER AVE	136'	Direction: South	Daylight	Raining	Pty at Fault:1
	Rear-End	Other Motor Vehicle	Unsafe Speed		22350	Hit & Run: No	Other Visible Injury	# Inj: 1	# Killed: 0
Party 1 Driver	North	Proceeding Straight	Female Age: 59	2004 CHRYSLER		Passenger Car, Station Wagon, Jeep		No Injury	
Veh Type: Passenger Car		Sobriety: HNBD	Assoc Factor: Not Stated		Air Bag Not Deployed	Not Stated			
Party 2 Driver	North	Stopped in Road	Female Age: 39	2008 HONDA		Passenger Car, Station Wagon, Jeep		No Injury	
Veh Type: Passenger Car		Sobriety: HNBD	Assoc Factor: Not Stated		Air Bag Not Deployed	Not Stated			
<b>8911130</b>	1/29/2020	17:07	Wednesday	WESTMINSTER AVE - BROOKHURST ST	0'	Direction: West	Dusk - Dawn	Clear	Pty at Fault:1
	Vehicle - Pedestrian	Pedestrian	Improper Turning		22107	Hit & Run: No	Fatal	# Inj: 2	# Killed: 1
Party 1 Driver	West	Ran Off Road	Male Age: 45	2007 TOYOTA		Mini Van		No Injury	
Veh Type: Passenger Car		Sobriety: HNBD	Assoc Factor: Not Stated		Air Bag Not Deployed	Pedestrian		Fatal Injury	
Party 2 Pedestrian	East	Proceeding Straight	Female Age: 77	0 -		Pedestrian			
Veh Type: Pedestrian		Sobriety: HNBD	Assoc Factor: Not Stated		Not Stated	Pedestrian		No Injury	
Party 3 Pedestrian	East	Proceeding Straight	Male Age: 79	0 -		Pedestrian			
Veh Type: Pedestrian		Sobriety: HNBD	Assoc Factor: Not Stated		Not Stated	Not Stated			
<b>9081572</b>	3/2/2020	18:29	Monday	WESTMINSTER AVE - BROOKHURST ST	32'	Direction: East	Dark - Street Light	Clear	Pty at Fault:1
	Sideswipe	Other Motor Vehicle	Improper Turning		22107	Hit & Run: No	Complaint of Pain	# Inj: 2	# Killed: 0
Party 1 Driver	North	Other Unsafe Turning	Male Age: 88	2000 -		Pickups & Panels		No Injury	
Veh Type: Pickup Truck		Sobriety: HNBD	Assoc Factor: Not Stated		Air Bag Not Deployed	Not Stated			
Party 2 Driver	West	Stopped in Road	Male Age: 58	1994 -		Passenger Car, Station Wagon, Jeep		Complaint of Pain	
Veh Type: Passenger Car		Sobriety: HNBD	Assoc Factor: Not Stated		Air Bag Not Deployed	Not Stated			
Party 3 Driver	West	Stopped in Road	Male Age: 48	1998 -		Mini Van		Complaint of Pain	
Veh Type: Passenger Car		Sobriety: HNBD	Assoc Factor: Not Stated		Air Bag Not Deployed	Not Stated			
Party 4 Driver	West	Stopped in Road	Female Age: 26	2015 -		Passenger Car, Station Wagon, Jeep		No Injury	
Veh Type: Passenger Car		Sobriety: HNBD	Assoc Factor: Not Stated		Air Bag Not Deployed	Not Stated			
Party 5 Driver	West	Stopped in Road	Female Age: 18	2014 -		Passenger Car, Station Wagon, Jeep		No Injury	
Veh Type: Passenger Car		Sobriety: HNBD	Assoc Factor: Not Stated		Air Bag Not Deployed	Not Stated			
Party 6 Driver	West	Stopped in Road	Male Age: 20	2002 -		Passenger Car, Station Wagon, Jeep		No Injury	
Veh Type: Passenger Car		Sobriety: HNBD	Assoc Factor: Not Stated		Air Bag Not Deployed	Not Stated			
Party 7 Driver	West	Stopped in Road	Female Age: 22	2008 -		Sport Utility Vehicle		No Injury	
Veh Type: Passenger Car		Sobriety: HNBD	Assoc Factor: Not Stated		Air Bag Not Deployed	Not Stated			
Party 8 Driver	West	Stopped in Road	Male Age: 22	2012 -		Passenger Car, Station Wagon, Jeep		No Injury	
Veh Type: Passenger Car		Sobriety: HNBD	Assoc Factor: Not Stated		Air Bag Not Deployed	Not Stated			
<b>9095815</b>	4/5/2020	18:29	Sunday	WESTMINSTER AVE - BROOKHURST ST	24'	Direction: West	Dusk - Dawn	Clear	Pty at Fault:1
	Rear-End	non-collision	Driving Under Influence		23152A	Hit & Run: No	Property Damage Only	# Inj: 0	# Killed: 0
Party 1 Driver	West	Proceeding Straight	Male Age: 55	1998 -		Passenger Car, Station Wagon, Jeep		No Injury	
Veh Type: Passenger Car		Sobriety: HBD Under Influence	Assoc Factor: Not Stated		Air Bag Not Deployed	Hazardous Materials			
Party 2 Driver	West	Making Right Turn	Male Age: 31	2018 -		Passenger Car, Station Wagon, Jeep		No Injury	
Veh Type: Passenger Car		Sobriety: HNBD	Assoc Factor: Not Stated		Air Bag Not Deployed	Not Stated			
<b>9107587</b>	5/9/2020	06:09	Saturday	BROOKHURST ST - WESTMINSTER AVE	0'	Direction: Not Stated	Daylight	Cloudy	Pty at Fault:1
	Sideswipe	Bicycle	Other		A	Hit & Run: No	Other Visible Injury	# Inj: 1	# Killed: 0
Party 1 Driver	South	Proceeding Straight	Female Age: 41	2010 -		Passenger Car, Station Wagon, Jeep		No Injury	
Veh Type: Passenger Car		Sobriety: HNBD	Assoc Factor: Not Stated		Air Bag Not Deployed	Not Stated			



## No. 2 Valley View Street at Lampson Avenue Collision Details - 2015-2020

Collisions													Notes
RLR- 21453 (3)			Broadside (5)				Rear End (3)						
Year	Date	Direction	Year	Date	Direction	Year	Date	Direction	Year	Date	Direction		
2015 (0)	--	--	2015 (0)	--	--	2015 (0)	--	--	2015 (0)	--	--	2015-2020: No fatal or severe injuries reported for these time periods	
2016 (2)	8/31/2016	WBT/SBL	2016 (1)	9/14/2016	WBT/NBL	2016 (2)	5/3/2016	SB/NB*	2016 (2)	8/22/2016	NB		
	9/14/2016	WBT/NBL											
2017 (0)	--	--	2017 (2)	9/29/2017	EBL/WBT	2017 (0)	--	--	2017 (0)	--	--		
				12/23/2017	EBL/WBT								
2018 (0)	--	--	2018 (1)	1/25/2018	EBL/WBT	2018 (0)	--	--	2018 (0)	--	--		
2019 (0)	--	--	2019 (1)	6/26/2019	EBT/SBL	2019 (0)	--	--	2019 (0)	--	--		
2020 (1)	6/11/2020	NOT STATED LT/NBT	2020 (0)	--	--	2020 (1)	9/11/2020	NB	2020 (1)	9/11/2020	NB		

\*as noted in report

**City of Garden Grove  
Traffic Engineering Department**

**From 1/1/2015 to 12/31/2020**

**Total Collisions: 27**

**Injury Collisions: 10**

**Fatal Collisions: 1**

**Collision Summary Report**

**9/8/21**

**VALLEY VIEW ST & LAMPSON AVE**

**Page 1 of 5**

Case #	Date	Time	Day	Object	Location	Speed	Dir	Dist	Dir	Weather	Inv	Inv	Inv	Inv
6908098	4/7/2015	21:32	Tuesday	Fixed Object	LAMPSON AVE - VALLEY VIEW ST	Unsafe Speed	10'	22350	East	Dark - Street Ligh	Raining	Pty at Fault:1		
Party 1 Driver	West	Not Stated			Not Sta	Age: 0 -			Unknown Hit and Run Vehicle Involvem		No Injury			
Veh Type: Not Stated		Sobriety: Impairment	Not Kno	Assoc Factor: Not Stated					Not Stated					
7016243	7/22/2015	07:30	Wednesday	VALLEY VIEW ST - LAMPSON AVE			0'		Not Stated	Daylight	Raining	Pty at Fault:		
Party 1 Driver	Rear-End	Other Motor Vehicle	Unknown						Hit & Run: Misde	Property Damage Only		# Inj: 0	# Killed: 0	
Party 2 Driver	South	Proceeding Straight	Male	Age: 0 -					Passenger Car, Station Wagon, Jeep		No Injury			
Veh Type: Passenger Car		Sobriety: Impairment	Not Kno	Assoc Factor: Not Stated					Not Stated					
Party 2 Driver	South	Stopped in Road	Female	Age: 46	2015TOYOTA				Passenger Car, Station Wagon, Jeep		No Injury			
Veh Type: Passenger Car		Sobriety: HNBD		Assoc Factor: Not Stated					Not Stated					
7105844	10/4/2015	13:55	Sunday	VALLEY VIEW ST - LAMPSON AVE			0'		Direction: North	Daylight	Clear	Pty at Fault:1		
Party 1 Driver	Rear-End	Other Motor Vehicle	Unsafe Speed						Hit & Run: No	Property Damage Only		# Inj: 0	# Killed: 0	
Party 2 Driver	South	Proceeding Straight	Female	Age: 0 FORD					Passenger Car, Station Wagon, Jeep		No Injury			
Veh Type: Passenger Car		Sobriety: Impairment	Not Kno	Assoc Factor: Not Stated					Not Stated					
Party 2 Driver	South	Stopped in Road	Female	Age: 34	2015FORD				Sport Utility Vehicle		No Injury			
Veh Type: Passenger Car		Sobriety: HNBD		Assoc Factor: Not Stated					Not Stated					
Party 3 Driver	South	Stopped in Road	Female	Age: 61	2013HONDA				Sport Utility Vehicle		No Injury			
Veh Type: Passenger Car		Sobriety: HNBD		Assoc Factor: Not Stated					Not Stated					
7118685	10/25/2015	14:29	Sunday	LAMPSON AVE - VALLEY VIEW ST			0'		Direction: Not Stated	Daylight	Clear	Pty at Fault:1		
Party 1 Driver	Head-On	Other Motor Vehicle	Auto R/W Violation						Hit & Run: No	Complaint of Pain		# Inj: 2	# Killed: 0	
Party 2 Driver	West	Making Left Turn	Female	Age: 65	2009NISSAN				Passenger Car, Station Wagon, Jeep		Complaint of Pain			
Veh Type: Passenger Car		Sobriety: HNBD		Assoc Factor: Not Stated					Not Stated					
Party 2 Driver	West	Proceeding Straight	Female	Age: 50	2001HONDA				Passenger Car, Station Wagon, Jeep		Complaint of Pain			
Veh Type: Passenger Car		Sobriety: HNBD		Assoc Factor: Not Stated					Not Stated					
7171628	1/4/2016	12:57	Monday	VALLEY VIEW ST - LAMPSON AVE			0'		Direction: Not Stated	Daylight	Clear	Pty at Fault:2		
Party 1 Driver	Head-On	Other Motor Vehicle	Auto R/W Violation						Hit & Run: No	Complaint of Pain		# Inj: 2	# Killed: 0	
Party 2 Driver	West	Proceeding Straight	Female	Age: 45	2008HONDA				Mini Van		Complaint of Pain			
Veh Type: Passenger Car		Sobriety: HNBD		Assoc Factor: Not Stated					Not Stated					
Party 2 Driver	North	Making Left Turn	Female	Age: 81	2010TOYOTA				Passenger Car, Station Wagon, Jeep		Complaint of Pain			
Veh Type: Passenger Car		Sobriety: HNBD		Assoc Factor: Not Stated					Not Stated					
7175532	1/21/2016	17:48	Thursday	VALLEY VIEW ST - LAMPSON AVE			0'		Direction: Not Stated	Dark - Street Ligh	Clear	Pty at Fault:1		
Party 1 Driver	Head-On	Other Motor Vehicle	Auto R/W Violation						Hit & Run: No	Property Damage Only		# Inj: 0	# Killed: 0	



Party 1 Driver	East	Making Left Turn	Male	Age: 51	2014 KIA	Air Bag Not Deployed	Passenger Car, Station Wagon, Jeep	No Injury
Veh Type: Passenger Car		Sobriety: HNBD	Assoc Factor: Not Stated			Not Stated		
Party 2 Driver	South	Proceeding Straight	Male	Age: 42	2004 ACURA	Air Bag Not Deployed	Passenger Car, Station Wagon, Jeep	No Injury
Veh Type: Passenger Car		Sobriety: HNBD	Assoc Factor: Not Stated			Not Stated		
<b>8040669</b>	5/3/2016	18:00 Tuesday	VALLEY VIEW ST - LAMPSON AVE	Other Motor Vehicle	Unsafe Speed	10' Direction: North	Daylight	Clear
	Rear-End					Hit & Run: No	Complaint of Pain	# Inj: 1 # Killed: 0
Party 1 Driver	South	Proceeding Straight	Male	Age: 80	1991 TOYOTA	Air Bag Not Deployed	Passenger Car, Station Wagon, Jeep	No Injury
Veh Type: Passenger Car		Sobriety: HNBD	Assoc Factor: Not Stated			Not Stated		
Party 2 Driver	North	Stopped in Road	Female	Age: 48	2010 HONDA	Air Bag Not Deployed	Passenger Car, Station Wagon, Jeep	Complaint of Pain
Veh Type: Passenger Car		Sobriety: HNBD	Assoc Factor: Not Stated			Not Stated		
<b>8114085</b>	8/22/2016	14:48 Monday	VALLEY VIEW ST - LAMPSON AVE	Other Motor Vehicle	Unsafe Speed	9' Direction: South	Daylight	Clear
	Rear-End					Hit & Run: No	Other Visible Injury	# Inj: 2 # Killed: 0
Party 1 Driver	North	Proceeding Straight	Male	Age: 35	2000 FORD	Air Bag Deployed	Pickups & Panels	Other Visible Injury
Veh Type: Pickup Truck		Sobriety: HNBD	Assoc Factor: Not Stated			Not Stated		
Party 2 Driver	North	Stopped in Road	Male	Age: 70	2008 KIA	Air Bag Not Deployed	Passenger Car, Station Wagon, Jeep	Complaint of Pain
Veh Type: Passenger Car		Sobriety: HNBD	Assoc Factor: Not Stated			Not Stated		
<b>8128902</b>	8/31/2016	15:56 Wednesday	VALLEY VIEW ST - LAMPSON AVE	Other Motor Vehicle	Traffic Signals and Signs	0' Direction: Not Stated	Daylight	Clear
	Not Stated					Hit & Run: No	Complaint of Pain	# Inj: 2 # Killed: 0
Party 1 Driver	West	Proceeding Straight	Male	Age: 45	2008 NISSAN	Air Bag Deployed	Passenger Car, Station Wagon, Jeep	Complaint of Pain
Veh Type: Passenger Car		Sobriety: HNBD	Assoc Factor: Not Stated			Not Stated		
Party 2 Driver	South	Making Left Turn	Male	Age: 51	2006 CHEVROLET	Air Bag Deployed	Passenger Car, Station Wagon, Jeep	Complaint of Pain
Veh Type: Passenger Car		Sobriety: HNBD	Assoc Factor: Not Stated			Not Stated		
<b>8134524</b>	9/14/2016	21:39 Wednesday	VALLEY VIEW ST - LAMPSON AVE	Other Motor Vehicle	Traffic Signals and Signs	0' Direction: Not Stated	Daylight	Clear
	Broadside					Hit & Run: No	Property Damage Only	# Inj: 0 # Killed: 0
Party 1 Driver	West	Proceeding Straight	Male	Age: 21	1993 MAZDA	Air Bag Deployed	Passenger Car, Station Wagon, Jeep	No Injury
Veh Type: Passenger Car		Sobriety: HNBD	Assoc Factor: Not Stated			Not Stated		
Party 2 Driver	North	Making Left Turn	Female	Age: 42	2013 INFINITI	Air Bag Deployed	Passenger Car, Station Wagon, Jeep	No Injury
Veh Type: Passenger Car		Sobriety: HNBD	Assoc Factor: Not Stated			Not Stated		
<b>8331849</b>	3/22/2017	15:13 Wednesday	VALLEY VIEW ST - LAMPSON AVE	Other Motor Vehicle	Traffic Signals and Signs	22' Direction: South	Daylight	Clear
	Head-On					Hit & Run: No	Complaint of Pain	# Inj: 4 # Killed: 0
Party 1 Driver	North	Making Left Turn	Female	Age: 24	1995 JEEP	Air Bag Deployed	Passenger Car, Station Wagon, Jeep	Complaint of Pain
Veh Type: Passenger Car		Sobriety: HNBD	Assoc Factor: Not Stated			Not Stated		
Party 2 Driver	West	Proceeding Straight	Female	Age: 49	2010 FORD	Air Bag Deployed	Passenger Car, Station Wagon, Jeep	Complaint of Pain
Veh Type: Passenger Car		Sobriety: HNBD	Assoc Factor: Not Stated			Not Stated		
<b>8375045</b>	5/15/2017	21:56 Monday	LAMPSON AVE - VALLEY VIEW ST	Other Motor Vehicle	Auto R/W Violation	0' Direction: Not Stated	Dark - Street Ligh	Clear
	Head-On					Hit & Run: No	Complaint of Pain	# Inj: 2 # Killed: 0
Party 1 Driver	East	Making Left Turn	Female	Age: 57	2011 SCION	Air Bag Deployed	Passenger Car, Station Wagon, Jeep	Complaint of Pain
Veh Type: Passenger Car		Sobriety: HBD Not Under Influ	Assoc Factor: Not Stated			Not Stated		
Party 2 Driver	West	Proceeding Straight	Male	Age: 44	2015 TOYOTA	Air Bag Deployed	Passenger Car, Station Wagon, Jeep	Complaint of Pain
Veh Type: Passenger Car		Sobriety: HBD Not Under Influ	Assoc Factor: Not Stated			Not Stated		

8478591	9/29/2017	17:19	Friday	LAMPSON AVE - VALLEY VIEW ST	Other Motor Vehicle	Auto R/W Violation	21801A	0'	Direction: Not Stated	Daylight	Clear	Pty at Fault:1
	Broadside								Hit & Run: No	Other Visible Injury		# Inj: 1 # Killed: 0
Party 1 Driver	East	Making Left Turn		Male	Age: 77	1990FORD			Mini Van			Other Visible Injury
Veh Type: Passenger Car		Sobriety: HNBD			Assoc Factor: Not Stated		Air Bag Deployed		Not Stated			
Party 2 Driver	West	Proceeding Straight		Male	Age: 27	2008BMW			Passenger Car, Station Wagon, Jeep			No Injury
Veh Type: Passenger Car		Sobriety: HNBD			Assoc Factor: Not Stated		Air Bag Deployed		Not Stated			
8489777	10/28/2017	10:45	Saturday	VALLEY VIEW ST - LAMPSON AVE	Other Motor Vehicle	Unsafe Speed	22350	0'	Direction: North	Daylight	Clear	Pty at Fault:1
	Rear-End								Hit & Run: Misde	Property Damage Only		# Inj: 0 # Killed: 0
Party 1 Driver	South	Proceeding Straight		Not Sta	Age:	0CHRYSLER			Passenger Car, Station Wagon, Jeep			No Injury
Veh Type: Passenger Car		Sobriety: HBD Impairment		Un	Assoc Factor: Not Stated		Not Stated		Not Stated			
Party 2 Driver	South	Stopped in Road		Female	Age: 33	2012TOYOTA			Passenger Car, Station Wagon, Jeep			No Injury
Veh Type: Passenger Car		Sobriety: HNBD			Assoc Factor: Not Stated		Air Bag Not Deployed		Not Stated			
8504832	12/23/2017	21:18	Saturday	LAMPSON AVE - VALLEY VIEW ST	Other Motor Vehicle	Auto R/W Violation	21801A	0'	Direction: Not Stated	Dark - Street Ligh	Clear	Pty at Fault:1
	Broadside								Hit & Run: No	Property Damage Only		# Inj: 0 # Killed: 0
Party 1 Driver	East	Making Left Turn		Male	Age: 18	2010TOYOTA			Sport Utility Vehicle			No Injury
Veh Type: Passenger Car		Sobriety: HNBD			Assoc Factor: Not Stated		Air Bag Not Deployed		Not Stated			
Party 2 Driver	West	Proceeding Straight		Male	Age: 29	2017FORD			Police Car			No Injury
Veh Type: Emergency Vehicle		Sobriety: HNBD			Assoc Factor: Not Stated		Air Bag Not Deployed		Not Stated			
8531481	12/24/2017	12:07	Sunday	VALLEY VIEW ST - LAMPSON AVE	Other Motor Vehicle	Unsafe Speed	22350	100'	Direction: South	Daylight	Clear	Pty at Fault:1
	Rear-End								Hit & Run: Misde	Property Damage Only		# Inj: 0 # Killed: 0
Party 1 Driver	North	Proceeding Straight		Not Sta	Age:	0-			Sport Utility Vehicle			No Injury
Veh Type: Passenger Car		Sobriety: Impairment		Not Kno	Assoc Factor: Not Stated		Not Stated		Not Stated			
Party 2 Driver	North	Stopped in Road		Female	Age: 57	2002HONDA			Passenger Car, Station Wagon, Jeep			No Injury
Veh Type: Passenger Car		Sobriety: HNBD			Assoc Factor: Not Stated		Air Bag Not Deployed		Not Stated			
Party 3 Driver	North	Stopped in Road		Female	Age: 47	2010BMW			Passenger Car, Station Wagon, Jeep			No Injury
Veh Type: Passenger Car		Sobriety: HNBD			Assoc Factor: Not Stated		Air Bag Not Deployed		Not Stated			
8542243	1/17/2018	04:47	Wednesday	VALLEY VIEW ST - LAMPSON AVE	Other Object	Unsafe Speed	22350	0'	Direction: Not Stated	Dark - Street Ligh	Clear	Pty at Fault:1
	Overtaken								Hit & Run: No	Property Damage Only		# Inj: 0 # Killed: 0
Party 1 Driver	North	Proceeding Straight		Male	Age: 26	1998GMC			Passenger Car, Station Wagon, Jeep			No Injury
Veh Type: Passenger Car		Sobriety: HNBD			Assoc Factor: Not Stated		Air Bag Not Deployed		Not Stated			
8559086	1/25/2018	17:37	Thursday	LAMPSON AVE - VALLEY VIEW ST	Other Motor Vehicle	Auto R/W Violation	21801A	0'	Direction: Not Stated	Daylight	Clear	Pty at Fault:1
	Broadside								Hit & Run: No	Other Visible Injury		# Inj: 2 # Killed: 0
Party 1 Driver	East	Making Left Turn		Male	Age: 40	2003AUDI			Passenger Car, Station Wagon, Jeep			No Injury
Veh Type: Passenger Car		Sobriety: HNBD			Assoc Factor: Not Stated		Air Bag Not Deployed		Not Stated			
Party 2 Driver	West	Proceeding Straight		Female	Age: 27	2012HONDA			Passenger Car, Station Wagon, Jeep			Other Visible Injury
Veh Type: Passenger Car		Sobriety: HNBD			Assoc Factor: Not Stated		Air Bag Deployed		Not Stated			
8559017	2/6/2018	11:59	Tuesday	VALLEY VIEW ST - LAMPSON AVE	Other Motor Vehicle	Unsafe Lane Change	21658A	0'	Direction: Not Stated	Daylight	Clear	Pty at Fault:1
	Sideswipe								Hit & Run: Misde	Property Damage Only		# Inj: 0 # Killed: 0
Party 1 Driver	North	Changing Lanes		Not Sta	Age:	0-			Sport Utility Vehicle			No Injury
Veh Type: Not Stated		Sobriety: Impairment		Not Kno	Assoc Factor: Not Stated		Not Stated		Not Stated			

Party 2 Driver	North	Proceeding Straight	Male	Age: 30	2017TOYOTA	Passenger Car, Station Wagon, Jeep	No Injury		
Veh Type: Passenger Car	Sobriety: HNBD	Assoc Factor: Not Stated	Not Stated	Not Stated	Not Stated	Not Stated			
8722017	10/1/2018	07:24	Monday	VALLEY VIEW ST - LAMPSON AVE	0'	Direction: Not Stated	Daylight	Clear	Pty at Fault:1
Rear-End	Other Motor Vehicle	Unsafe Speed	22350	Hit & Run: Misde	Property Damage Only	# Inj: 0	# Killed: 0		
Party 1 Driver	North	Proceeding Straight	Not Sta	Age: 0 -		Unknown Hit and Run Vehicle Involvem	No Injury		
Veh Type: Not Stated	Sobriety: HBD Impairment Un	Assoc Factor: Not Stated	Not Stated	Not Stated	Not Stated	Not Stated			
Party 2 Driver	North	Stopped in Road	Female	Age: 47	2015TOYOTA	Passenger Car, Station Wagon, Jeep	No Injury		
Veh Type: Passenger Car	Sobriety: HNBD	Assoc Factor: Not Stated	Air Bag Not Deployed	Not Stated	Not Stated	Not Stated			
8745742	11/1/2018	15:47	Thursday	VALLEY VIEW ST - LAMPSON AVE	0'	Direction: Not Stated	Daylight	Clear	Pty at Fault:2
Head-On	Other Motor Vehicle	Improper Turning	22107	Hit & Run: No	Property Damage Only	# Inj: 0	# Killed: 0		
Party 1 Driver	West	Proceeding Straight	Male	Age: 46	2015HYUNDAI	Passenger Car, Station Wagon, Jeep	No Injury		
Veh Type: Passenger Car	Sobriety: HNBD	Assoc Factor: Not Stated	Air Bag Not Deployed	Not Stated	Not Stated	Not Stated			
Party 2 Driver	East	Making Left Turn	Female	Age: 17	2005ACURA	Sport Utility Vehicle	No Injury		
Veh Type: Passenger Car	Sobriety: HNBD	Assoc Factor: Not Stated	Air Bag Not Deployed	Not Stated	Not Stated	Not Stated			
8790626	12/17/2018	18:02	Monday	VALLEY VIEW ST - LAMPSON AVE	0'	Direction: Not Stated	Dark - Street Ligh	Clear	Pty at Fault:1
Broadside	Other Motor Vehicle	Traffic Signals and Signs	21453A	Hit & Run: Misde	Property Damage Only	# Inj: 0	# Killed: 0		
Party 1 Driver	West	Proceeding Straight	Not Sta	Age: 0 -		Mini Van	No Injury		
Veh Type: Passenger Car	Sobriety: Impairment Not Kno	Assoc Factor: Not Stated	Not Stated	Not Stated	Not Stated	Not Stated			
Party 2 Driver	East	Making Left Turn	Female	Age: 26	2018HONDA	Passenger Car, Station Wagon, Jeep	No Injury		
Veh Type: Passenger Car	Sobriety: HNBD	Assoc Factor: Not Stated	Air Bag Not Deployed	Not Stated	Not Stated	Not Stated			
8819129	3/24/2019	18:33	Sunday	VALLEY VIEW ST - LAMPSON AVE	0'	Direction: Not Stated	Dusk - Dawn	Clear	Pty at Fault:1
Sideswipe	Other Motor Vehicle	Unsafe Lane Change	21658A	Hit & Run: No	Property Damage Only	# Inj: 0	# Killed: 0		
Party 1 Driver	North	Changing Lanes	Female	Age: 64	1994MERCEDES-BENZ	Passenger Car, Station Wagon, Jeep	No Injury		
Veh Type: Passenger Car	Sobriety: HNBD	Assoc Factor: Not Stated	Air Bag Not Deployed	Not Stated	Not Stated	Not Stated			
Party 2 Driver	North	Proceeding Straight	Male	Age: 64	2018ACURA	Sport Utility Vehicle	No Injury		
Veh Type: Passenger Car	Sobriety: HNBD	Assoc Factor: Not Stated	Air Bag Deployed	Not Stated	Not Stated	Not Stated			
8901674	6/26/2019	08:42	Wednesday	VALLEY VIEW ST - LAMPSON AVE	0'	Direction: Not Stated	Daylight	Clear	Pty at Fault:1
Broadside	Other Motor Vehicle	Unsafe Speed	22350	Hit & Run: No	Property Damage Only	# Inj: 0	# Killed: 0		
Party 1 Driver	East	Proceeding Straight	Male	Age: 32	2015FORD	Passenger Car, Station Wagon, Jeep	No Injury		
Veh Type: Passenger Car	Sobriety: HNBD	Assoc Factor: Not Stated	Air Bag Not Deployed	Not Stated	Not Stated	Not Stated			
Party 2 Driver	South	Making Left Turn	Female	Age: 19	1999TOYOTA	Passenger Car, Station Wagon, Jeep	No Injury		
Veh Type: Passenger Car	Sobriety: HNBD	Assoc Factor: Not Stated	Air Bag Not Deployed	Not Stated	Not Stated	Not Stated			
8911480	4/22/2020	06:45	Wednesday	LAMPSON AVE - VALLEY VIEW ST	11'	Direction: East	Dusk - Dawn	Clear	Pty at Fault:
Vehicle - Pedestrian	Pedestrian	Unknown		Hit & Run: No	Fatal	# Inj: 0	# Killed: 1		
Party 1 Pedestrian	North	Making Right Turn	Female	Age: 64	0 -	Pedestrian	Fatal Injury		
Veh Type: Pedestrian	Sobriety: HNBD	Assoc Factor: Not Stated	Not Stated	Not Stated	Not Stated	Not Stated			
Party 2 Driver	East	Proceeding Straight	Male	Age: 39	2014 -	Pickups & Panels	No Injury		
Veh Type: Pickup Truck	Sobriety: Impairment Not Kno	Assoc Factor: Not Stated	Air Bag Not Deployed	Not Stated	Not Stated	Not Stated			
9123579	6/11/2020	17:24	Thursday	VALLEY VIEW ST - LAMPSON AVE	0'	Direction: Not Stated	Daylight	Clear	Pty at Fault:1
Sideswipe	Other Motor Vehicle	Traffic Signals and Signs	21453A	Hit & Run: Misde	Property Damage Only	# Inj: 0	# Killed: 0		



### No. 3 Brookhurst Street at Trask Avenue Collision Details - 2015-2020

Collisions													Notes
RLR- 21453 (4)				Broadside (1)				Rear End (16)					
Year	Date	Direction	Year	Date	Direction	Year	Date	Year	Date	Direction			
2015 (2)	1/20/2015	EBR/EBT*	2015 (0)	--	--	2015 (3)	3/20/2015	2015 (3)	3/20/2015	SB	2015-2020: No fatal or severe injuries reported for these time periods		
	2/24/2015	WBR/NBT					6/25/2015		SB				
	--	--					9/30/2015		NB				
2016 (0)	--	--	2016 (0)	--	--	2016 (0)	--	2016 (0)	--	--			
2017 (1)	11/13/2017	SBR/SBT*	2017 (1)	11/13/2017	SBR/SBT*	2017 (5)	1/6/2017	2017 (5)	1/6/2017	NB			
							1/13/2017		NB				
							3/4/2017		SB				
2018 (0)	--	--	2018 (0)	--	--	2018 (3)	3/8/2017	2018 (3)	3/8/2017	SB			
							11/16/2017		SB				
							5/30/2018		SB				
2019 (1)	9/19/2019	NBT/WBT	2019 (0)	--	--	2019 (2)	6/2/2018	2019 (2)	6/2/2018	SB			
							10/26/2018		EB				
							10/30/2019		WB				
2020 (0)	--	--	2020 (0)	--	--	2020 (3)	11/12/2019	2020 (3)	11/12/2019	SB			
							2/8/2020		WB				
							2/29/2020		NB				
							5/11/2020		NB				

\*as noted in report

**City of Garden Grove  
Traffic Engineering Department**

9/8/21

**From 1/1/2015 to 12/31/2020**

**Total Collisions: 62**

**Injury Collisions: 10**

**Fatal Collisions: 0**

**Collision Summary Report**

**BROOKHURST ST & TRASK AVE**

**Page 1 of 10**

6801573	1/20/2015	11:56	Tuesday	BROOKHURST ST - TRASK AVE	0'	Direction: Not Stated	Daylight	Clear	Pty at Fault:1
Sideswipe		Other Motor Vehicle	Auto R/W Violation	21453B	Hit & Run: No	Complaint of Pain		# Inj: 1	# Killed: 0
Party 1 Driver	East	Making Right Turn	Male	Age: 31	2008 TOYOTA	Passenger Car, Station Wagon, Jeep			Complaint of Pain
Veh Type: Passenger Car		Sobriety: HNBD		Assoc Factor: Not Stated		Not Stated			
Party 2 Driver	East	Proceeding Straight	Male	Age: 33	2004 FORD	Pickups & Panels			No Injury
Veh Type: Pickup Truck		Sobriety: HNBD		Assoc Factor: Not Stated		Not Stated			
6821500	2/8/2015	21:10	Sunday	BROOKHURST ST - TRASK AVE	48'	Direction: North	Dark - Street Ligh	Clear	Pty at Fault:1
Rear-End		Other Motor Vehicle	Unsafe Speed	22350	Hit & Run: Misde	Complaint of Pain		# Inj: 1	# Killed: 0
Party 1 Driver	South	Proceeding Straight	Not Sta	Age: 2000 HONDA		Unknown Hit and Run Vehicle Involvem			No Injury
Veh Type: Not Stated		Sobriety: Impairment Not Kno		Assoc Factor: Not Stated		Not Stated			
Party 2 Driver	South	Stopped in Road	Male	Age: 28	2001 VOLKSWAGEN	Passenger Car, Station Wagon, Jeep			No Injury
Veh Type: Passenger Car		Sobriety: HNBD		Assoc Factor: Not Stated		Not Stated			
Party 3 Driver	South	Stopped in Road	Female	Age: 19	1995 NISSAN	Passenger Car, Station Wagon, Jeep			Complaint of Pain
Veh Type: Passenger Car		Sobriety: HNBD		Assoc Factor: Not Stated		Not Stated			
6907956	2/24/2015	19:31	Tuesday	BROOKHURST ST - TRASK AVE	31'	Direction: North	Not Stated	Clear	Pty at Fault:
Sideswipe		Other Motor Vehicle	Auto R/W Violation	21453B	Hit & Run: No	Property Damage Only		# Inj: 0	# Killed: 0
Party 1 Driver	West	Making Right Turn	Female	Age: 21	1997 LEXUS	Passenger Car, Station Wagon, Jeep			No Injury
Veh Type: Passenger Car		Sobriety: HNBD		Assoc Factor: Not Stated		Not Stated			
Party 2 Driver	North	Proceeding Straight	Male	Age: 57	1995 TOYOTA				No Injury
Veh Type: Not Stated		Sobriety: HNBD		Assoc Factor: Not Stated		Not Stated			
6885390	3/20/2015	17:49	Friday	TRASK AVE - BROOKHURST ST	0'	Direction: Not Stated	Dusk - Dawn	Clear	Pty at Fault:1
Rear-End		Other Motor Vehicle	Unsafe Lane Change	21658A	Hit & Run: No	Property Damage Only		# Inj: 0	# Killed: 0
Party 1 Driver	South	Changing Lanes	Female	Age: 75	1997 TOYOTA	Passenger Car, Station Wagon, Jeep			No Injury
Veh Type: Passenger Car		Sobriety: HNBD		Assoc Factor: Not Stated		Not Stated			
Party 2 Driver	South	Stopped in Road	Female	Age: 23	2015 HONDA	Passenger Car, Station Wagon, Jeep			No Injury
Veh Type: Passenger Car		Sobriety: HNBD		Assoc Factor: Not Stated		Not Stated			
6885422	3/29/2015	12:51	Sunday	BROOKHURST ST - TRASK AVE	0'	Direction: Not Stated	Daylight	Clear	Pty at Fault:1
Rear-End		Other Motor Vehicle	Unsafe Speed	22350	Hit & Run: Misde	Property Damage Only		# Inj: 0	# Killed: 0
Party 1 Driver	South	Proceeding Straight	Male	Age: 2013 ACURA		Passenger Car, Station Wagon, Jeep			No Injury
Veh Type: Passenger Car		Sobriety: Impairment Not Kno		Assoc Factor: Not Stated		Not Stated			
Party 2 Driver	South	Stopped in Road	Male	Age: 45	2002 NISSAN	Passenger Car, Station Wagon, Jeep			No Injury
Veh Type: Passenger Car		Sobriety: HNBD		Assoc Factor: Not Stated		Not Stated			

6953567	4/28/2015	08:34	Tuesday	TRASK AVE - BROOKHURST ST	23'	Direction: West	Daylight	Clear	Pty at Fault:1
	Sideswipe	Other Motor Vehicle	Improper Turning	22101D	Hit & Run: No	Property Damage Only	# Inj: 0	# Killed: 0	
Party 1 Driver	East	Making Right Turn	Male	Age: 40	1996NISSAN	Passenger Car, Station Wagon, Jeep	No Injury		
Veh Type: Passenger Car	Sobriety: HNBD	Assoc Factor: Not Stated	Air Bag Not Deployed			Not Stated			
Party 2 Driver	East	Proceeding Straight	Male	Age: 42	1992CHEVROLET	Pickups & Panels	No Injury		
Veh Type: Pickup Truck	Sobriety: HNBD	Assoc Factor: Not Stated	Air Bag Not Deployed			Not Stated			
6916003	4/28/2015	13:09	Tuesday	BROOKHURST ST - TRASK AVE	0'	Direction: Not Stated	Daylight	Clear	Pty at Fault:1
	Sideswipe	Other Motor Vehicle	Improper Turning	22107	Hit & Run: Misde	Property Damage Only	# Inj: 0	# Killed: 0	
Party 1 Driver	Not St	Making Left Turn	Not Sta	Age: 0-		Not Stated	No Injury		
Veh Type: Not Stated	Sobriety: HNBD	Assoc Factor: Not Stated				Not Stated			
Party 2 Driver	Not St	Making Left Turn	Female	Age: 49	2005LINCOLN	Passenger Car, Station Wagon, Jeep	No Injury		
Veh Type: Passenger Car	Sobriety: HNBD	Assoc Factor: Not Stated	Air Bag Not Deployed			Not Stated			
6983337	6/25/2015	17:24	Thursday	BROOKHURST ST - TRASK AVE	87'	Direction: North	Daylight	Clear	Pty at Fault:
	Rear-End	Other Motor Vehicle	Other Than Driver or Ped		Hit & Run: No	Property Damage Only	# Inj: 0	# Killed: 0	
Party 1 Driver	South	Proceeding Straight	Female	Age: 77	2009TOYOTA	Passenger Car, Station Wagon, Jeep	No Injury		
Veh Type: Passenger Car	Sobriety: HNBD	Assoc Factor: Not Stated	Air Bag Not Deployed			Not Stated			
Party 2 Driver	South	Stopped in Road	Male	Age: 24	2014INFINITI	Passenger Car, Station Wagon, Jeep	No Injury		
Veh Type: Passenger Car	Sobriety: HNBD	Assoc Factor: Not Stated	Air Bag Not Deployed			Not Stated			
7016252	7/10/2015	15:49	Friday	TRASK AVE - BROOKHURST ST	35'	Direction: East	Daylight	Clear	Pty at Fault:1
	Broadside	Other Motor Vehicle	Improper Turning	22107	Hit & Run: No	Property Damage Only	# Inj: 0	# Killed: 0	
Party 1 Driver	West	Making Right Turn	Not Sta	Age: 2000-		Passenger Car, Station Wagon, Jeep	No Injury		
Veh Type: Passenger Car	Sobriety: Impairment	Not Kno	Assoc Factor: Not Stated			Not Stated			
Party 2 Driver	West	Proceeding Straight	Female	Age: 20	2013HONDA	Passenger Car, Station Wagon, Jeep	No Injury		
Veh Type: Passenger Car	Sobriety: HNBD	Assoc Factor: Not Stated	Air Bag Not Deployed			Not Stated			
7076432	8/25/2015	21:06	Tuesday	BROOKHURST ST - TRASK AVE	20'	Direction: South	Daylight	Clear	Pty at Fault:1
	Sideswipe	Other Motor Vehicle	Driving Under Influence	23152A	Hit & Run: No	Property Damage Only	# Inj: 0	# Killed: 0	
Party 1 Driver	North	Changing Lanes	Male	Age: 57	2001TOYOTA	Passenger Car, Station Wagon, Jeep	No Injury		
Veh Type: Passenger Car	Sobriety: HBD	Under Influence	Assoc Factor: Not Stated			Not Stated			
Party 2 Driver	North	Proceeding Straight	Male	Age: 24	2015LEXUS	Passenger Car, Station Wagon, Jeep	No Injury		
Veh Type: Passenger Car	Sobriety: HNBD	Assoc Factor: Not Stated	Air Bag Not Deployed			Not Stated			
7099643	9/30/2015	14:22	Wednesday	BROOKHURST ST - TRASK AVE	48'	Direction: South	Daylight	Clear	Pty at Fault:1
	Rear-End	Other Motor Vehicle	Unsafe Speed	22350	Hit & Run: No	Property Damage Only	# Inj: 0	# Killed: 0	
Party 1 Driver	North	Proceeding Straight	Male	Age: 48	2013HONDA	Passenger Car, Station Wagon, Jeep	No Injury		
Veh Type: Passenger Car	Sobriety: HNBD	Assoc Factor: Not Stated	Air Bag Not Deployed			Not Stated			
Party 2 Driver	North	Stopped in Road	Male	Age: 62	2001LEXUS	Passenger Car, Station Wagon, Jeep	No Injury		
Veh Type: Passenger Car	Sobriety: HNBD	Assoc Factor: Not Stated	Air Bag Not Deployed			Not Stated			
Party 3 Driver	North	Not Stated	Male	Age: 21	2004CHEVROLET	Pickups & Panels	No Injury		
Veh Type: Pickup Truck	Sobriety: HNBD	Assoc Factor: Not Stated	Air Bag Not Deployed			Not Stated			
7117158	10/30/2015	06:02	Friday	BROOKHURST ST - TRASK AVE	13'	Direction: North	Dark - Street Ligh	Clear	Pty at Fault:1
	Hit Object	Fixed Object	Driving Under Influence	23152A	Hit & Run: No	Property Damage Only	# Inj: 0	# Killed: 0	

Party 1 Driver	North	Making Left Turn	Female	Age: 23	2001 MERCEDES-BENZ	Passenger Car, Station Wagon, Jeep	No Injury
Veh Type: Passenger Car		Sobriety: Impairment	Not Kno	Assoc Factor: Not Stated	Air Bag Deployed	Not Stated	No Injury
Party 2 Other	West	Proceeding Straight	Not Sta	Age: 0-		Sport Utility Vehicle	No Injury
Veh Type: Passenger Car		Sobriety: Not Stated	Assoc Factor: Not Stated		Not Stated	Not Stated	
<b>7171612</b>	1/12/2016	06:06	Tuesday	TRASK AVE - BROOKHURST ST	12'	Direction: West	Dark - Street Ligh
	Not Stated		Bicycle	Wrong Side of Road	21650	Hit & Run: No	Other Visible Injury
							# Inj: 1 # Killed: 0
Party 1 Bicyclist	North	Proceeding Straight	Female	Age: 25	0-	Bicycle	Other Visible Injury
Veh Type: Bicycle		Sobriety: HNBD	Assoc Factor: Not Stated		Not Stated	Not Stated	
Party 2 Driver	East	Making Right Turn	Female	Age: 45	2007 TOYOTA	Passenger Car, Station Wagon, Jeep	No Injury
Veh Type: Passenger Car		Sobriety: HNBD	Assoc Factor: Not Stated		Air Bag Not Deployed	Not Stated	
<b>8018391</b>	4/4/2016	18:42	Monday	TRASK AVE - BROOKHURST ST	35'	Direction: West	Dark - Street Ligh
	Not Stated		Motor Vehicle on Othe	Unsafe Speed	22350	Hit & Run: No	Complaint of Pain
							# Inj: 2 # Killed: 0
Party 1 Driver	East	Proceeding Straight	Male	Age: 55	2008 TOYOTA	Passenger Car, Station Wagon, Jeep	No Injury
Veh Type: Passenger Car		Sobriety: HNBD	Assoc Factor: Not Stated		Air Bag Not Deployed	Not Stated	
Party 2 Driver	East	Stopped in Road	Male	Age: 74	1999 BMW	Passenger Car, Station Wagon, Jeep	Complaint of Pain
Veh Type: Passenger Car		Sobriety: HNBD	Assoc Factor: Not Stated		Air Bag Not Deployed	Not Stated	
<b>8030717</b>	4/10/2016	10:40	Sunday	BROOKHURST ST - TRASK AVE	0'	Direction: Not Stated	Daylight
	Sideswipe		Other Motor Vehicle	Improper Turning	22107	Hit & Run: Misde	Property Damage Only
							Cloudy
							# Inj: 0 # Killed: 0
Party 1 Driver	Not St	Proceeding Straight	Not Sta	Age: 2016	TOYOTA		No Injury
Veh Type: Not Stated		Sobriety: Not Applicable	Assoc Factor: Not Stated		Not Stated	Not Stated	
Party 2 Driver	South	Proceeding Straight	Male	Age: 33	2007 TOYOTA	Passenger Car, Station Wagon, Jeep	No Injury
Veh Type: Passenger Car		Sobriety: Not Applicable	Assoc Factor: Not Stated		Air Bag Not Deployed	Not Stated	
<b>8030474</b>	4/15/2016	23:20	Friday	BROOKHURST ST - TRASK AVE	0'	Direction: North	Dark - Street Ligh
	Rear-End		Other Motor Vehicle	Unsafe Speed	22350	Hit & Run: Misde	Property Damage Only
							# Inj: 0 # Killed: 0
Party 1 Driver	Not St	Proceeding Straight	Not Sta	Age: 2007	CHEVROLET	Pickups & Panels	No Injury
Veh Type: Pickup Truck		Sobriety: Impairment	Not Kno	Assoc Factor: Not Stated	Not Stated	Not Stated	
Party 2 Driver	South	Stopped in Road	Female	Age: 38	2006 ACURA	Passenger Car, Station Wagon, Jeep	No Injury
Veh Type: Passenger Car		Sobriety: HNBD	Assoc Factor: Not Stated		Air Bag Not Deployed	Not Stated	
<b>8048087</b>	5/17/2016	16:28	Tuesday	BROOKHURST ST - TRASK AVE	0'	Direction: Not Stated	Daylight
	Rear-End		Other Motor Vehicle	Unsafe Speed	22350	Hit & Run: Misde	Property Damage Only
							# Inj: 0 # Killed: 0
Party 1 Driver	North	Proceeding Straight	Female	Age: 2002	DODGE	Mini Van	No Injury
Veh Type: Passenger Car		Sobriety: Impairment	Not Kno	Assoc Factor: Not Stated	Not Stated	Not Stated	
Party 2 Driver	North	Stopped in Road	Female	Age: 44	2014 HONDA	Passenger Car, Station Wagon, Jeep	No Injury
Veh Type: Passenger Car		Sobriety: HNBD	Assoc Factor: Not Stated		Air Bag Not Deployed	Not Stated	
<b>8057042</b>	5/24/2016	18:25	Tuesday	TRASK AVE - BROOKHURST ST	20'	Direction: West	Daylight
	Rear-End		Other Motor Vehicle	Unsafe Speed	22350	Hit & Run: Misde	Property Damage Only
							# Inj: 0 # Killed: 0
Party 1 Driver	East	Stopped in Road	Not Sta	Age: 0-		Pickups & Panels	No Injury
Veh Type: Pickup Truck		Sobriety: Impairment	Not Kno	Assoc Factor: Not Stated	Not Stated	Not Stated	
Party 2 Driver	East	Proceeding Straight	Male	Age: 21	2015 NISSAN	Passenger Car, Station Wagon, Jeep	No Injury
Veh Type: Passenger Car		Sobriety: HNBD	Assoc Factor: Not Stated		Not Stated	Not Stated	



**BROOKHURST ST & TRASK AVE**

8095034	7/22/2016	02:10	Friday	Other Motor Vehicle	BROOKHURST ST - TRASK AVE	Traffic Signals and Signs	21453A	0'	Direction: Not Stated	Dark - Street Light	Clear	# Inj: 0	# Killed: 0	Pty at Fault:1
Party 1 Driver	Not St	Proceeding Straight	Not Sta	Age: 0	MERCURY		Not Stated		Passenger Car, Station Wagon, Jeep			No Injury		
Veh Type: Passenger Car		Sobriety: Impairment	Not Kno	Assoc Factor: Not Stated					Not Stated					
Party 2 Driver	West	Making Left Turn	Male	Age: 65	1998JEEP				All Terrain Vehicle			No Injury		
Veh Type: Motorcycle		Sobriety: HNBD		Assoc Factor: Not Stated			Air Bag Not Deployed		Not Stated					
8322686	9/2/2016	01:24	Friday	Other Motor Vehicle	BROOKHURST ST - TRASK AVE	Unsafe Speed	22350	0'	Direction: Not Stated	Dark - Street Light	Clear	# Inj: 1	# Killed: 0	Pty at Fault:1
Party 1 Driver	North	Proceeding Straight	Not Sta	Age: 0	DODGE		Not Stated		Passenger Car, Station Wagon, Jeep			No Injury		
Veh Type: Passenger Car		Sobriety: HBD Impairment	Un	Assoc Factor: Not Stated					Not Stated					
Party 2 Driver	North	Stopped in Road	Male	Age: 27	2010TOYOTA				Passenger Car, Station Wagon, Jeep			Complaint of Pain		
Veh Type: Passenger Car		Sobriety: HNBD		Assoc Factor: Not Stated			Air Bag Not Deployed		Not Stated					
8134736	9/21/2016	18:10	Wednesday	Other Motor Vehicle	TRASK AVE - BROOKHURST ST	Unsafe Speed	22350	47'	Direction: West	Daylight	Clear	# Inj: 0	# Killed: 0	Pty at Fault:1
Party 1 Driver	East	Proceeding Straight	Female	Age: 0	HONDA		Not Stated		Passenger Car, Station Wagon, Jeep			No Injury		
Veh Type: Passenger Car		Sobriety: HBD Impairment	Un	Assoc Factor: Not Stated					Not Stated					
Party 2 Driver	East	Stopped in Road	Female	Age: 33	2013TOYOTA				Mini Van			No Injury		
Veh Type: Passenger Car		Sobriety: HNBD		Assoc Factor: Not Stated			Air Bag Not Deployed		Not Stated					
8287834	1/6/2017	19:37	Friday	Other Motor Vehicle	BROOKHURST ST - TRASK AVE	Unsafe Speed	22350	0'	Direction: Not Stated	Dusk - Dawn	Cloudy	# Inj: 0	# Killed: 0	Pty at Fault:1
Party 1 Driver	North	Proceeding Straight	Male	Age: 18	2003BMW		Air Bag Not Deployed		Passenger Car, Station Wagon, Jeep			No Injury		
Veh Type: Passenger Car		Sobriety: Not Applicable		Assoc Factor: Not Stated					Not Stated					
Party 2 Driver	North	Stopped in Road	Female	Age: 34	2016MERCEDES-BENZ				Passenger Car, Station Wagon, Jeep			No Injury		
Veh Type: Passenger Car		Sobriety: HNBD		Assoc Factor: Not Stated			Air Bag Not Deployed		Not Stated					
8289866	1/13/2017	13:25	Friday	Other Motor Vehicle	BROOKHURST ST - TRASK AVE	Unsafe Speed	22350	58'	Direction: South	Daylight	Clear	# Inj: 0	# Killed: 0	Pty at Fault:1
Party 1 Driver	North	Proceeding Straight	Male	Age: 51	1985TOYOTA				Pickups & Panels			No Injury		
Veh Type: Pickup Truck		Sobriety: HNBD		Assoc Factor: Not Stated			Air Bag Not Deployed		Not Stated					
Party 2 Driver	North	Stopped in Road	Female	Age: 43	2017HONDA				Passenger Car, Station Wagon, Jeep			No Injury		
Veh Type: Passenger Car		Sobriety: HNBD		Assoc Factor: Not Stated			Air Bag Not Deployed		Not Stated					
8303499	1/24/2017	10:52	Tuesday	Fixed Object	BROOKHURST ST - TRASK AVE	Improper Turning	22107	5'	Direction: North	Daylight	Clear	# Inj: 0	# Killed: 0	Pty at Fault:1
Party 1 Driver	North	Making Right Turn	Male	Age: 77	2008MITSUBISHI		Air Bag Not Deployed		Passenger Car, Station Wagon, Jeep			No Injury		
Veh Type: Passenger Car		Sobriety: HNBD		Assoc Factor: Not Stated					Not Stated					
8316168	2/2/2017	15:29	Thursday	Other Motor Vehicle	BROOKHURST ST - TRASK AVE	Unsafe Speed	22350	95'	Direction: North	Daylight	Clear	# Inj: 0	# Killed: 0	Pty at Fault:1
Party 1 Driver	South	Proceeding Straight	Not Sta	Age: 2007	LEXUS		Not Stated		Passenger Car, Station Wagon, Jeep			No Injury		
Veh Type: Passenger Car		Sobriety: Impairment	Not Kno	Assoc Factor: Not Stated					Not Stated					
Party 2 Driver	South	Stopped in Road	Female	Age: 70	2007TOYOTA				Passenger Car, Station Wagon, Jeep			No Injury		
Veh Type: Passenger Car		Sobriety: HNBD		Assoc Factor: Not Stated			Air Bag Not Deployed		Not Stated					

8333977	3/4/2017	15:00	Saturday	BROOKHURST ST - TRASK AVE	48'	Direction: North	Daylight	Clear	Pty at Fault:1
	Rear-End	Other Motor Vehicle	Unsafe Speed		22350	Hit & Run: No	Property Damage Only	# Inj: 0	# Killed: 0
Party 1 Driver	South	Proceeding Straight	Female	Age: 21	2009 LEXUS	Passenger Car, Station Wagon, Jeep		No Injury	
Veh Type: Passenger Car		Sobriety: HNBD	Assoc Factor: Not Stated			Not Stated			
Party 2 Driver	South	Stopped in Road	Female	Age: 23	2001 HONDA	Passenger Car, Station Wagon, Jeep		No Injury	
Veh Type: Passenger Car		Sobriety: HNBD	Assoc Factor: Not Stated			Not Stated			
8333973	3/8/2017	20:13	Wednesday	BROOKHURST ST - TRASK AVE	68'	Direction: North	Dark - Street Ligh	Clear	Pty at Fault:1
	Rear-End	Other Motor Vehicle	Unsafe Speed		22350	Hit & Run: Misde	Property Damage Only	# Inj: 0	# Killed: 0
Party 1 Driver	South	Proceeding Straight	Not Sta	Age: 0-		Unknown Hit and Run Vehicle Involvem		No Injury	
Veh Type: Not Stated		Sobriety: Not Stated	Assoc Factor: Not Stated			Not Stated			
Party 2 Driver	South	Stopped in Road	Male	Age: 21	2016 HONDA	Passenger Car, Station Wagon, Jeep		No Injury	
Veh Type: Passenger Car		Sobriety: HNBD	Assoc Factor: Not Stated			Not Stated			
8375669	5/29/2017	00:20	Monday	BROOKHURST ST - TRASK AVE	71'	Direction: North	Dark - Street Ligh	Clear	Pty at Fault:1
	Rear-End	Other Motor Vehicle	Driving Under Influence		23152A	Hit & Run: No	Property Damage Only	# Inj: 0	# Killed: 0
Party 1 Driver	South	Proceeding Straight	Male	Age: 20	2005 MAZDA	Passenger Car, Station Wagon, Jeep		No Injury	
Veh Type: Passenger Car		Sobriety: HBD Under Influence	Assoc Factor: Not Stated			Not Stated			
Party 2 Driver	South	Stopped in Road	Male	Age: 23	2016 NISSAN	Passenger Car, Station Wagon, Jeep		No Injury	
Veh Type: Passenger Car		Sobriety: HNBD	Assoc Factor: Not Stated			Not Stated			
8385654	6/2/2017	10:18	Friday	BROOKHURST ST - TRASK AVE	0'	Direction: Not Stated	Daylight	Clear	Pty at Fault:1
	Sideswipe	Other Motor Vehicle	Improper Turning		22107	Hit & Run: No	Property Damage Only	# Inj: 0	# Killed: 0
Party 1 Driver	East	Making Right Turn	Male	Age: 82	2014 TOYOTA	Passenger Car, Station Wagon, Jeep		No Injury	
Veh Type: Passenger Car		Sobriety: HNBD	Assoc Factor: Not Stated			Not Stated			
Party 2 Driver	East	Making Right Turn	Not Sta	Age: 25	2013 TOYOTA	Passenger Car, Station Wagon, Jeep		No Injury	
Veh Type: Passenger Car		Sobriety: HNBD	Assoc Factor: Not Stated			Not Stated			
8403152	6/17/2017	06:19	Saturday	BROOKHURST ST - TRASK AVE	0'	Direction: Not Stated	Daylight	Cloudy	Pty at Fault:1
	Sideswipe	Other Motor Vehicle	Improper Turning		22107	Hit & Run: Misde	Property Damage Only	# Inj: 0	# Killed: 0
Party 1 Driver	West	Making Left Turn	Male	Age: 46	2002 TOYOTA	Passenger Car, Station Wagon, Jeep		No Injury	
Veh Type: Passenger Car		Sobriety: Impairment Not Kno	Assoc Factor: Not Stated			Not Stated			
Party 2 Driver	West	Making Left Turn	Male	Age: 37	2003 TOYOTA	Passenger Car, Station Wagon, Jeep		No Injury	
Veh Type: Passenger Car		Sobriety: HNBD	Assoc Factor: Not Stated			Not Stated			
8417393	7/5/2017	18:44	Wednesday	BROOKHURST ST - TRASK AVE	0'	Direction: Not Stated	Daylight	Clear	Pty at Fault:1
	Not Stated	Fixed Object	Improper Turning		22107	Hit & Run: No	Property Damage Only	# Inj: 0	# Killed: 0
Party 1 Driver	North	Making Left Turn	Male	Age: 44	2017 DODGE			No Injury	
Veh Type: Not Stated		Sobriety: HNBD	Assoc Factor: Not Stated			Not Stated			
Party 2 Driver	South	Stopped in Road	Female	Age: 33	2014 NISSAN	Sport Utility Vehicle		No Injury	
Veh Type: Passenger Car		Sobriety: HNBD	Assoc Factor: Not Stated			Not Stated			
8442903	8/19/2017	15:52	Saturday	BROOKHURST ST - TRASK AVE	8'	Direction: South	Daylight	Clear	Pty at Fault:1
	Rear-End	Other Motor Vehicle	Unsafe Speed		22350	Hit & Run: No	Property Damage Only	# Inj: 0	# Killed: 0
Party 1 Driver	North	Proceeding Straight	Not Sta	Age: 1995	FORD	Passenger Car, Station Wagon, Jeep		No Injury	
Veh Type: Passenger Car		Sobriety: Impairment Not Kno	Assoc Factor: Not Stated			Not Stated			

Party 2 Driver	North	Stopped in Road	Female	Age: 45	2002 LEXUS	Passenger Car, Station Wagon, Jeep	No Injury
Veh Type: Passenger Car	Sobriety: HNBD		Assoc Factor: Not Stated			Not Stated	
8489785	10/29/2017	05:00	BROOKHURST ST - TRASK AVE	26'	Direction: North	Dark - Street Ligh	Pty at Fault:1
	Sideswipe	Fixed Object	Unsafe Speed	22350	Hit & Run: No	Property Damage Only	# Inj: 0 # Killed: 0
Party 1 Driver	North	Proceeding Straight	Female	Age: 28	2004 HONDA	Passenger Car, Station Wagon, Jeep	No Injury
Veh Type: Passenger Car	Sobriety: Not Stated		Assoc Factor: Not Stated			Not Stated	
8497545	11/13/2017	18:27	BROOKHURST ST - TRASK AVE	0'	Direction: Not Stated	Dark - Street Ligh	Pty at Fault:1
	Broadside	Other Motor Vehicle	Auto R/W Violation	21453B	Hit & Run: No	Property Damage Only	# Inj: 0 # Killed: 0
Party 1 Driver	South	Making Right Turn	Male	Age: 46	1999 TOYOTA	Passenger Car, Station Wagon, Jeep	No Injury
Veh Type: Passenger Car	Sobriety: HNBD		Assoc Factor: Not Stated			Not Stated	
Party 2 Driver	South	Proceeding Straight	Male	Age: 41	2006 TOYOTA	Sport Utility Vehicle	No Injury
Veh Type: Passenger Car	Sobriety: HNBD		Assoc Factor: Not Stated			Not Stated	
8509737	11/16/2017	13:27	BROOKHURST ST - TRASK AVE	0'	Direction: Not Stated	Daylight	Clear
	Rear-End	Other Motor Vehicle	Unsafe Speed	22350	Hit & Run: No	Property Damage Only	# Inj: 0 # Killed: 0
Party 1 Driver	South	Proceeding Straight	Male	Age: 20	2004 HONDA	Passenger Car, Station Wagon, Jeep	No Injury
Veh Type: Passenger Car	Sobriety: HNBD		Assoc Factor: Not Stated			Not Stated	
Party 2 Driver	South	Stopped in Road	Male	Age: 47	1997 KAWASAKI	Motorcycle	No Injury
Veh Type: Motorcycle	Sobriety: HNBD		Assoc Factor: Not Stated			Not Stated	
Party 3 Driver	South	Stopped in Road	Male	Age: 20	2014 HONDA	Passenger Car, Station Wagon, Jeep	No Injury
Veh Type: Passenger Car	Sobriety: HNBD		Assoc Factor: Not Stated			Not Stated	
8537201	1/10/2018	22:45	BROOKHURST ST - TRASK AVE	33'	Direction: North	Dark - Street Ligh	Clear
	Not Stated	Other Motor Vehicle	Driving Under Influence	23152E	Hit & Run: No	Property Damage Only	# Inj: 0 # Killed: 0
Party 1 Driver	South	Other Unsafe Turning	Male	Age: 21	1991 TOYOTA	Passenger Car, Station Wagon, Jeep	No Injury
Veh Type: Passenger Car	Sobriety: Not Stated		Assoc Factor: Violation			Not Stated	
Party 2 Driver	South	Stopped in Road	Male	Age: 27	2017 GMC	Passenger Car, Station Wagon, Jeep	No Injury
Veh Type: Passenger Car	Sobriety: HNBD		Assoc Factor: Not Stated			Not Stated	
8566246	2/11/2018	10:35	BROOKHURST ST - TRASK AVE	32'	Direction: North	Dark - Street Ligh	Clear
	Rear-End	Other Motor Vehicle	Improper Turning	22107	Hit & Run: Misde	Property Damage Only	# Inj: 0 # Killed: 0
Party 1 Driver	Not St	Making Right Turn	Not Sta	Age: 2002 TOYOTA		Pickups & Panels	No Injury
Veh Type: Pickup Truck	Sobriety: Not Stated		Assoc Factor: Not Stated			Not Stated	
Party 2 Driver	South	Stopped in Road	Male	Age: 25	2009 HONDA	Passenger Car, Station Wagon, Jeep	No Injury
Veh Type: Passenger Car	Sobriety: HBD Under Influence		Assoc Factor: Not Stated			Not Stated	
8582683	2/24/2018	23:27	BROOKHURST ST - TRASK AVE	28'	Direction: North	Dark - Street Ligh	Clear
	Rear-End	Other Motor Vehicle	Unsafe Speed	22350	Hit & Run: Misde	Property Damage Only	# Inj: 0 # Killed: 0
Party 1 Driver	Not St	Proceeding Straight	Not Sta	Age: 0 -		Unknown Hit and Run Vehicle Involvem	No Injury
Veh Type: Not Stated	Sobriety: Impairment Not Kno		Assoc Factor: Not Stated			Not Stated	
Party 2 Driver	South	Stopped in Road	Male	Age: 21	2002 CHEVROLET	Mini Van	No Injury
Veh Type: Passenger Car	Sobriety: HNBD		Assoc Factor: Not Stated			Not Stated	
8628284	5/30/2018	07:39	BROOKHURST ST - TRASK AVE	30'	Direction: South	Daylight	Raining
	Rear-End	Other Motor Vehicle	Unsafe Speed	22350	Hit & Run: No	Property Damage Only	# Inj: 0 # Killed: 0

Party 1 Driver	South	Proceeding Straight	Female	Age: 29	2009 HONDA	Passenger Car, Station Wagon, Jeep	No Injury		
Veh Type: Passenger Car		Sobriety: HNBD	Assoc Factor: Not Stated			Not Stated			
Party 2 Driver	South	Proceeding Straight	Male	Age: 37	2006 HONDA	Passenger Car, Station Wagon, Jeep	No Injury		
Veh Type: Passenger Car		Sobriety: HNBD	Assoc Factor: Not Stated			Not Stated			
<b>8638637</b>	6/2/2018	18:01 Saturday	BROOKHURST ST - TRASK AVE	22350	25'	Direction: North	Daylight	Clear	Pty at Fault:1
Rear-End	Other Motor Vehicle	Unsafe Speed				Hit & Run: No	Other Visible Injury		# Inj: 1 # Killed: 0
Party 1 Driver	South	Slowing/Stopping	Male	Age: 81	1994 TOYOTA	Passenger Car, Station Wagon, Jeep	No Injury		
Veh Type: Passenger Car		Sobriety: HNBD	Assoc Factor: Not Stated			Not Stated			
Party 2 Driver	South	Stopped in Road	Male	Age: 37	2008 TOYOTA	Passenger Car, Station Wagon, Jeep	No Injury		
Veh Type: Passenger Car		Sobriety: HNBD	Assoc Factor: Not Stated			Not Stated			
<b>8666960</b>	6/26/2018	21:55 Tuesday	BROOKHURST ST - TRASK AVE	23152A	40'	Direction: North	Dark - Street Ligh	Clear	Pty at Fault:1
Rear-End	Other Motor Vehicle	Driving Under Influence				Hit & Run: Misde	Property Damage Only		# Inj: 0 # Killed: 0
Party 1 Driver	South	Proceeding Straight	Male	Age: 30	2018 HYUNDAI	Passenger Car, Station Wagon, Jeep	No Injury		
Veh Type: Passenger Car		Sobriety: HBD Under Influence	Assoc Factor: Not Stated			Not Stated			
Party 2 Driver	South	Stopped in Road	Male	Age: 48	2018 NISSAN	Passenger Car, Station Wagon, Jeep	No Injury		
Veh Type: Passenger Car		Sobriety: HNBD	Assoc Factor: Not Stated			Not Stated			
<b>8665549</b>	6/26/2018	22:51 Tuesday	TRASK AVE - BROOKHURST ST	23152A	10'	Direction: East	Dark - Street Ligh	Clear	Pty at Fault:1
Not Stated	Other Motor Vehicle	Driving Under Influence				Hit & Run: Misde	Property Damage Only		# Inj: 0 # Killed: 0
Party 1 Driver	South	Proceeding Straight	Male	Age: 30	2018 HYUNDAI	Passenger Car, Station Wagon, Jeep	No Injury		
Veh Type: Passenger Car		Sobriety: HBD Under Influence	Assoc Factor: Not Stated			Not Stated			
Party 2 Driver	East	Making Left Turn	Male	Age: 28	2013 TOYOTA	Passenger Car, Station Wagon, Jeep	No Injury		
Veh Type: Passenger Car		Sobriety: HNBD	Assoc Factor: Not Stated			Not Stated			
<b>8666908</b>	6/26/2018	23:52 Tuesday	BROOKHURST ST - TRASK AVE	23152A	40'	Direction: North	Dark - Street Ligh	Clear	Pty at Fault:1
Vehicle - Pedestrian	Pedestrian					Hit & Run: Misde	Complaint of Pain		# Inj: 2 # Killed: 0
Party 1 Driver	South	Proceeding Straight	Male	Age: 30	2018 HYUNDAI	Passenger Car, Station Wagon, Jeep	No Injury		
Veh Type: Passenger Car		Sobriety: HBD Under Influence	Assoc Factor: Not Stated			Not Stated			
Party 2 Pedestrian	South	Other	Male	Age: 81	0-	Pedestrian	No Injury		
Veh Type: Pedestrian		Sobriety: Not Applicable	Assoc Factor: Not Stated			Not Stated			
Party 3 Pedestrian	South	Other	Female	Age: 46	0-	Pedestrian	No Injury		
Veh Type: Pedestrian		Sobriety: Not Applicable	Assoc Factor: Not Stated			Not Stated			
<b>8656155</b>	6/27/2018	02:37 Wednesday	BROOKHURST ST - TRASK AVE	23152A	0'	Direction: Not Stated	Dark - Street Ligh	Clear	Pty at Fault:1
Hit Object	Fixed Object					Hit & Run: Misde	Property Damage Only		# Inj: 0 # Killed: 0
Party 1 Driver	South	Making Left Turn	Male	Age: 48	1998 HONDA	Passenger Car, Station Wagon, Jeep	No Injury		
Veh Type: Passenger Car		Sobriety: HBD Under Influence	Assoc Factor: Violation			Not Stated			
<b>8719980</b>	10/6/2018	19:50 Saturday	BROOKHURST ST - TRASK AVE	22350	78'	Direction: North	Dark - Street Ligh	Clear	Pty at Fault:1
Rear-End	Other Motor Vehicle	Unsafe Speed				Hit & Run: No	Complaint of Pain		# Inj: 2 # Killed: 0
Party 1 Driver	South	Slowing/Stopping	Male	Age: 26	2004 HONDA	Passenger Car, Station Wagon, Jeep	No Injury		
Veh Type: Passenger Car		Sobriety: HBD Under Influence	Assoc Factor: Not Stated			Not Stated			
Party 2 Driver	South	Stopped in Road	Male	Age: 49	2008 LEXUS	Passenger Car, Station Wagon, Jeep	No Injury		
Veh Type: Passenger Car		Sobriety: HNBD	Assoc Factor: Not Stated			Not Stated			

8759534	10/26/2018	16:31	Friday	TRASK AVE - BROOKHURST ST	50'	Direction: West	Daylight	Clear	Pty at Fault:
	Rear-End	Other Motor Vehicle	Unknown			Hit & Run: No	Property Damage Only	# Inj: 0	# Killed: 0
Party 1 Driver	East	Backing	Female	Age: 61	2015 HONDA	Passenger Car, Station Wagon, Jeep		No Injury	
Veh Type: Passenger Car		Sobriety: HNBD	Assoc Factor: Not Stated		Air Bag Not Deployed	Not Stated		No Injury	
Party 2 Driver	East	Stopped in Road	Female	Age: 49	2003 BLUEBIRD (BUS)	School Bus Public Type I		No Injury	
Veh Type: School Bus		Sobriety: HNBD	Assoc Factor: Not Stated		Air Bag Not Deployed	Not Stated			
8787579	11/11/2018	16:30	Sunday	TRASK AVE - BROOKHURST ST	34'	Direction: West	Dark - Street Ligh	Clear	Pty at Fault:1
	Broadside	Other Motor Vehicle	Auto R/W Violation		21453B	Hit & Run: Misde	Property Damage Only	# Inj: 0	# Killed: 0
Party 1 Driver	South	Making Right Turn	Not Sta	Age: 0-		Unknown Hit and Run Vehicle Involvem		No Injury	
Veh Type: Not Stated		Sobriety: HBD Impairment Un	Assoc Factor: Not Stated		Not Stated	Not Stated		No Injury	
Party 2 Driver	West	Proceeding Straight	Female	Age: 34	2013 HONDA	Sport Utility Vehicle		No Injury	
Veh Type: Passenger Car		Sobriety: HNBD	Assoc Factor: Not Stated		Air Bag Not Deployed	Not Stated			
8765896	11/18/2018	17:46	Sunday	BROOKHURST ST - TRASK AVE	0'	Direction: Not Stated	Dusk - Dawn	Clear	Pty at Fault:1
	Rear-End	Other Motor Vehicle	Driving Under Influence		23152A	Hit & Run: No	Property Damage Only	# Inj: 0	# Killed: 0
Party 1 Driver	North	Proceeding Straight	Male	Age: 50	2002 JAGUAR	Passenger Car, Station Wagon, Jeep		No Injury	
Veh Type: Passenger Car		Sobriety: HBD Under Influence	Assoc Factor: Not Stated		Air Bag Not Deployed	Not Stated		No Injury	
Party 2 Driver	North	Proceeding Straight	Male	Age: 23	2011 TOYOTA	Passenger Car, Station Wagon, Jeep		No Injury	
Veh Type: Passenger Car		Sobriety: HNBD	Assoc Factor: Not Stated		Air Bag Not Deployed	Not Stated		No Injury	
Party 3 Driver	South	Proceeding Straight	Male	Age: 37	1998 TOYOTA	Passenger Car, Station Wagon, Jeep		No Injury	
Veh Type: Passenger Car		Sobriety: HNBD	Assoc Factor: Not Stated		Air Bag Not Deployed	Not Stated			
8787909	1/1/2019	19:01	Tuesday	BROOKHURST ST - TRASK AVE	12'	Direction: South	Dark - Street Ligh	Clear	Pty at Fault:1
	Rear-End	Other Motor Vehicle	Unsafe Speed		22350	Hit & Run: Misde	Property Damage Only	# Inj: 0	# Killed: 0
Party 1 Driver	North	Proceeding Straight	Not Sta	Age: 0-		Paratransit		No Injury	
Veh Type: Other Bus		Sobriety: Impairment Not Kno	Assoc Factor: Not Stated		Not Stated	Not Stated		No Injury	
Party 2 Driver	North	Stopped in Road	Male	Age: 60	2018 CADILLAC	Passenger Car, Station Wagon, Jeep		No Injury	
Veh Type: Passenger Car		Sobriety: HNBD	Assoc Factor: Not Stated		Air Bag Not Deployed	Not Stated			
8824273	3/16/2019	21:00	Saturday	BROOKHURST ST - TRASK AVE	70'	Direction: South	Dark - Street Ligh	Clear	Pty at Fault:1
	Rear-End	Other Motor Vehicle	Driving Under Influence		23152A	Hit & Run: No	Property Damage Only	# Inj: 0	# Killed: 0
Party 1 Driver	North	Proceeding Straight	Female	Age: 28	1997 CHEVROLET	Passenger Car, Station Wagon, Jeep		No Injury	
Veh Type: Passenger Car		Sobriety: HBD Under Influence	Assoc Factor: Violation		Air Bag Not Deployed	Not Stated		No Injury	
Party 2 Driver	North	Proceeding Straight	Male	Age: 51	2018 VOLKSWAGEN	Passenger Car, Station Wagon, Jeep		No Injury	
Veh Type: Passenger Car		Sobriety: HNBD	Assoc Factor: Not Stated		Air Bag Not Deployed	Not Stated			
8861366	4/9/2019	10:30	Tuesday	TRASK AVE - BROOKHURST ST	50'	Direction: West	Daylight	Clear	Pty at Fault:1
	Rear-End	Other Motor Vehicle	Driving Under Influence		23152A	Hit & Run: No	Property Damage Only	# Inj: 0	# Killed: 0
Party 1 Driver	East	Proceeding Straight	Female	Age: 50	2006 DODGE	Pickups & Panels		No Injury	
Veh Type: Pickup Truck		Sobriety: HBD Impairment Un	Assoc Factor: Not Stated		Air Bag Not Deployed	Not Stated		No Injury	
Party 2 Driver	East	Stopped in Road	Female	Age: 30	2013 CHRYSLER	Passenger Car, Station Wagon, Jeep		No Injury	
Veh Type: Passenger Car		Sobriety: HNBD	Assoc Factor: Not Stated		Air Bag Not Deployed	Not Stated			
8863762	4/27/2019	20:06	Saturday	BROOKHURST ST - TRASK AVE	0'	Direction: Not Stated	Dark - Street Ligh	Clear	Pty at Fault:1
	Rear-End	Other Motor Vehicle	Unsafe Lane Change		21658A	Hit & Run: Misde	Property Damage Only	# Inj: 0	# Killed: 0

Party 1 Driver	North	Changing Lanes	Not Sta	Age: 0-	Unknown Hit and Run Vehicle Involvem	No Injury
Veh Type: Not Stated		Sobriety: Impairment	Not Kno	Assoc Factor: Not Stated	Not Stated	
Party 2 Driver	North	Proceeding Straight	Female	Age: 49	Passenger Car, Station Wagon, Jeep	No Injury
Veh Type: Passenger Car		Sobriety: HNBD	Assoc Factor: Not Stated		Not Stated	
8915109	7/12/2019	19:30 Friday	BROOKHURST ST - TRASK AVE		Direction: Not Stated	Dusk - Dawn
	Head-On	Bicycle	Wrong Side of Road		Hit & Run: No	Other Visible Injury
					216501	Clear
						Pty at Fault:1
						# Inj: 1 # Killed: 0
Party 1 Bicyclist	North	Proceeding Straight	Female	Age: 62	Bicycle	No Injury
Veh Type: Bicycle		Sobriety: HNBD	Assoc Factor: Not Stated		Not Stated	
Party 2 Driver	East	Making Right Turn	Female	Age: 16	Passenger Car, Station Wagon, Jeep	No Injury
Veh Type: Passenger Car		Sobriety: HNBD	Assoc Factor: Not Stated		Not Stated	
8972944	9/19/2019	03:02 Thursday	BROOKHURST ST - TRASK AVE		Direction: Not Stated	Dark - Street Ligh
	Sideswipe	Other Motor Vehicle	Traffic Signals and Signs		Hit & Run: No	Property Damage Only
					21453A	Clear
						Pty at Fault:1
						# Inj: 0 # Killed: 0
Party 1 Driver	North	Proceeding Straight	Female	Age: 36	Passenger Car, Station Wagon, Jeep	No Injury
Veh Type: Passenger Car		Sobriety: HNBD	Assoc Factor: Not Stated		Not Stated	
Party 2 Driver	West	Proceeding Straight	Male	Age: 44	Passenger Car, Station Wagon, Jeep	No Injury
Veh Type: Passenger Car		Sobriety: HNBD	Assoc Factor: Not Stated		Not Stated	
8994838	10/27/2019	19:20 Sunday	BROOKHURST ST - TRASK AVE		Direction: North	Dark - Street Ligh
	Rear-End	Other Motor Vehicle	Unsafe Speed		Hit & Run: Misde	Property Damage Only
					22350	Clear
						Pty at Fault:1
						# Inj: 0 # Killed: 0
Party 1 Driver	South	Proceeding Straight	Not Sta	Age: 0-	Unknown Hit and Run Vehicle Involvem	No Injury
Veh Type: Not Stated		Sobriety: HBD Impairment Un	Assoc Factor: Not Stated		Not Stated	
Party 2 Driver	South	Stopped in Road	Female	Age: 40	Sport Utility Vehicle	No Injury
Veh Type: Passenger Car		Sobriety: HNBD	Assoc Factor: Not Stated		Not Stated	
8991949	10/30/2019	21:12 Wednesday	TRASK AVE - BROOKHURST ST		Direction: East	Dark - Street Ligh
	Rear-End	Other Motor Vehicle	Unsafe Speed		Hit & Run: No	Other Visible Injury
					22350	Clear
						Pty at Fault:1
						# Inj: 2 # Killed: 0
Party 1 Driver	West	Proceeding Straight	Male	Age: 17	Passenger Car, Station Wagon, Jeep	Other Visible Injury
Veh Type: Passenger Car		Sobriety: HNBD	Assoc Factor: Not Stated		Not Stated	
Party 2 Driver	West	Stopped in Road	Male	Age: 38	Mini Van	Complaint of Pain
Veh Type: Passenger Car		Sobriety: HNBD	Assoc Factor: Not Stated		Not Stated	
8988634	11/12/2019	21:26 Tuesday	BROOKHURST ST - TRASK AVE		Direction: North	Dark - Street Ligh
	Rear-End	Other Motor Vehicle	Unsafe Speed		Hit & Run: No	Property Damage Only
					22350	Clear
						Pty at Fault:1
						# Inj: 0 # Killed: 0
Party 1 Driver	South	Proceeding Straight	Female	Age: 25	Passenger Car, Station Wagon, Jeep	No Injury
Veh Type: Passenger Car		Sobriety: HNBD	Assoc Factor: Not Stated		Not Stated	
Party 2 Driver	South	Slowing/Stopping	Male	Age: 48	Passenger Car, Station Wagon, Jeep	No Injury
Veh Type: Passenger Car		Sobriety: HNBD	Assoc Factor: Not Stated		Not Stated	
9065003	2/8/2020	19:38 Saturday	TRASK AVE - BROOKHURST ST		Direction: East	Dark - Street Ligh
	Rear-End	Other Motor Vehicle	Driving Under Influence		Hit & Run: No	Property Damage Only
					23152A	Clear
						Pty at Fault:1
						# Inj: 0 # Killed: 0
Party 1 Driver	West	Proceeding Straight	Male	Age: 31	Passenger Car, Station Wagon, Jeep	No Injury
Veh Type: Passenger Car		Sobriety: HBD Under Influence	Assoc Factor: Not Stated		Not Stated	
Party 2 Driver	West	Stopped in Road	Female	Age: 60	Passenger Car, Station Wagon, Jeep	No Injury
Veh Type: Passenger Car		Sobriety: HNBD	Assoc Factor: Not Stated		Not Stated	
Party 3 Driver	West	Stopped in Road	Male	Age: 55	Passenger Car, Station Wagon, Jeep	No Injury
Veh Type: Passenger Car		Sobriety: HNBD	Assoc Factor: Not Stated		Not Stated	

**BROOKHURST ST & TRASK AVE**

9065007	2/29/2020	14:53	Saturday	BROOKHURST ST - TRASK AVE	38'	Direction: South	Daylight	Clear	Pty at Fault:1
Party 1 Driver	North	Proceeding Straight	Other Motor Vehicle	Unsafe Speed	22350	Hit & Run: No	Property Damage Only	Clear	# Inj: 0 # Killed: 0
Party 1 Driver	North	Proceeding Straight	Other Motor Vehicle	Unsafe Speed	22350	Hit & Run: No	Property Damage Only	Clear	Pty at Fault:1
Veh Type: Passenger Car		Sobriety: HNBD							
Party 2 Driver	North	Proceeding Straight	Other Motor Vehicle	Unsafe Speed	22350	Hit & Run: No	Property Damage Only	Clear	Pty at Fault:1
Veh Type: Passenger Car		Sobriety: HNBD							
Party 3 Driver	North	Stopped in Road	Other Motor Vehicle	Unsafe Speed	22350	Hit & Run: No	Property Damage Only	Clear	Pty at Fault:1
Veh Type: Passenger Car		Sobriety: HNBD							
9107423	5/11/2020	11:54	Monday	BROOKHURST ST - TRASK AVE	15'	Direction: South	Daylight	Clear	Pty at Fault:1
Party 1 Driver	North	Proceeding Straight	Other Motor Vehicle	Unsafe Speed	22350	Hit & Run: No	Property Damage Only	Clear	Pty at Fault:1
Veh Type: Passenger Car		Sobriety: HNBD							
Party 2 Driver	North	Stopped in Road	Other Motor Vehicle	Unsafe Speed	22350	Hit & Run: No	Property Damage Only	Clear	Pty at Fault:1
Veh Type: Passenger Car		Sobriety: HNBD							
9128166	7/11/2020	00:59	Saturday	BROOKHURST ST - TRASK AVE	20'	Direction: North	Dark - Street Ligh	Clear	Pty at Fault:1
Party 1 Driver	North	Backing	Other Motor Vehicle	Unsafe Starting or Backing	22106	Hit & Run: No	Property Damage Only	Clear	Pty at Fault:1
Veh Type: Pickup Truck		Sobriety: HNBD							
Party 2 Driver	North	Stopped in Road	Other Motor Vehicle	Unsafe Starting or Backing	22106	Hit & Run: No	Property Damage Only	Clear	Pty at Fault:1
Veh Type: Passenger Car		Sobriety: HNBD							
9180283	10/11/2020	20:07	Sunday	TRASK AVE - BROOKHURST ST	48'	Direction: East	Dark - Street Ligh	Clear	Pty at Fault:1
Party 1 Driver	East	Making Right Turn	Other Motor Vehicle	Improper Turning	22107	Hit & Run: Misde	Property Damage Only	Clear	Pty at Fault:1
Veh Type: Not Stated		Sobriety: HBD Impairment Un							
Party 2 Driver	West	Stopped in Road	Other Motor Vehicle	Improper Turning	22107	Hit & Run: Misde	Property Damage Only	Clear	Pty at Fault:1
Veh Type: Passenger Car		Sobriety: HNBD							

**Settings for Query:**

**Street: BROOKHURST ST**  
**Cross Street: TRASK AVE**  
**Intersection Related: True**  
**Sorted By: Date and Time**

## No. 4 Magnolia Street at Trask Avenue Collision Details - 2015-2020

Collisions												
RLR- 21453 (4)			Broadside (4)				Rear End (9)			Notes		
Year	Date	Direction	Year	Date	Direction	Year	Date	Direction	Year	Date	Direction	Notes
2015 (0)	--	--	2015 (0)	--	--	2015 (1)	11/15/2015	SB	2015-2020: No fatal or severe injuries reported for these time periods			
2016 (0)	--	--	2016 (0)	--	--	2016 (4)	2/14/2016	WB				
							3/26/2016	NB				
							10/26/2016	SB				
							11/23/2016	NB				
2017 (1)	3/5/2017	NBL/SB NOT STATED	2017 (0)	--	--	2017 (1)	4/13/2017	WB				
2018 (2)	3/15/2018	EBT/NBL	2018 (2)	3/15/2018	EBT/NBL	2018 (2)	6/23/2018	WB				
	9/9/2018	NBT/WBT		9/9/2018	NBT/WBT		7/13/2018	WB				
2019 (1)	3/13/2019	WBR/WBL*	2019 (2)	3/13/2019	WBR/WBL*	2019 (1)	7/1/2019	NB				
				10/30/2019	NBT/EBT							
2020 (0)	--	--	2020 (0)	--	--	2020 (0)	--	--				

\*as noted in report



**City of Garden Grove  
Traffic Engineering Department**

**From 1/1/2015 to 12/31/2020**

**Total Collisions: 45**

**Injury Collisions: 5**

**Fatal Collisions: 0**

**Collision Summary Report**

**9/8/21**

**MAGNOLIA ST & TRASK AVE**

**Page 1 of 8**

6956761	5/15/2015	21:35	Friday	TRASK AVE - MAGNOLIA ST	20'	Direction: West	Dark - Street Ligh	Clear	Pty at Fault:1
	Sideswipe	Other Motor Vehicle	Unsafe Speed	22350	Hit & Run: No	Property Damage Only	# Inj: 0	# Killed: 0	
Party 1 Driver	West	Crossed Into Opposing Lane -	Male	Age: 54	1993 HONDA	Passenger Car, Station Wagon, Jeep	No Injury		
Veh Type: Passenger Car		Sobriety: HNBD		Assoc Factor: Not Stated		Not Stated			
Party 2 Driver	East	Stopped in Road	Female	Age: 47	2013 HONDA	Passenger Car, Station Wagon, Jeep	No Injury		
Veh Type: Passenger Car		Sobriety: HNBD		Assoc Factor: Not Stated		Not Stated			
7124479	11/5/2015	13:30	Thursday	MAGNOLIA ST - TRASK AVE	0'	Direction: Not Stated	Daylight	Clear	Pty at Fault:1
	Rear-End	Other Motor Vehicle	Unsafe Speed	22350	Hit & Run: No	Property Damage Only	# Inj: 0	# Killed: 0	
Party 1 Driver	South	Proceeding Straight	Male	Age: 25	2011 CHEVROLET	Pickups & Panels	No Injury		
Veh Type: Pickup Truck		Sobriety: HNBD		Assoc Factor: Not Stated		Not Stated			
Party 2 Driver	South	Stopped in Road	Male	Age: 76	2011 HYUNDAI	Passenger Car, Station Wagon, Jeep	No Injury		
Veh Type: Passenger Car		Sobriety: HNBD		Assoc Factor: Not Stated		Not Stated			
7134133	11/22/2015	20:07	Sunday	TRASK AVE - MAGNOLIA ST	10'	Direction: East	Dark - Street Ligh	Clear	Pty at Fault:1
	Sideswipe	Other Motor Vehicle	Improper Turning	22107	Hit & Run: No	Property Damage Only	# Inj: 0	# Killed: 0	
Party 1 Driver	East	Making Right Turn	Female	Age: 53	2012 HONDA	Passenger Car, Station Wagon, Jeep	No Injury		
Veh Type: Passenger Car		Sobriety: HNBD		Assoc Factor: Not Stated		Not Stated			
Party 2 Driver	East	Proceeding Straight	Male	Age: 20	2001 LINCOLN	Motorcycle	No Injury		
Veh Type: Motorcycle		Sobriety: HNBD		Assoc Factor: Not Stated		Not Stated			
7164919	12/21/2015	18:15	Monday	TRASK AVE - MAGNOLIA ST	50'	Direction: East	Dark - Street Ligh	Cloudy	Pty at Fault:1
	Sideswipe	Other Motor Vehicle	Improper Turning	22107	Hit & Run: Misde	Property Damage Only	# Inj: 0	# Killed: 0	
Party 1 Driver	West	Proceeding Straight	Female	Age: 0-		Sport Utility Vehicle	No Injury		
Veh Type: Passenger Car		Sobriety: Impairment Not Kno		Assoc Factor: Not Stated		Not Stated			
Party 2 Driver	West	Proceeding Straight	Male	Age: 60	2001 VOLKSWAGEN	Passenger Car, Station Wagon, Jeep	No Injury		
Veh Type: Passenger Car		Sobriety: HNBD		Assoc Factor: Not Stated		Not Stated			
7196570	2/14/2016	16:49	Sunday	MAGNOLIA ST - TRASK AVE	0'	Direction: Not Stated	Daylight	Clear	Pty at Fault:1
	Rear-End	Other Motor Vehicle	Unsafe Speed	22350	Hit & Run: Misde	Property Damage Only	# Inj: 0	# Killed: 0	
Party 1 Driver	West	Proceeding Straight	Not Sta	Age: 0	FORD	Passenger Car, Station Wagon, Jeep	No Injury		
Veh Type: Passenger Car		Sobriety: Not Applicable		Assoc Factor: Not Stated		Not Stated			
Party 2 Driver	West	Stopped in Road	Male	Age: 49	2007 MERCURY	Passenger Car, Station Wagon, Jeep	No Injury		
Veh Type: Passenger Car		Sobriety: Not Applicable		Assoc Factor: Not Stated		Not Stated			
7196482	2/27/2016	09:46	Saturday	TRASK AVE - MAGNOLIA ST	0'	Direction: West	Daylight	Clear	Pty at Fault:1
	Sideswipe	Other Motor Vehicle	Improper Turning	22107	Hit & Run: No	Complaint of Pain	# Inj: 1	# Killed: 0	

Party 1 Driver	West	Changing Lanes	Male	Age: 57	2012 SCION					Passenger Car, Station Wagon, Jeep	Complaint of Pain
Veh Type: Passenger Car		Sobriety: HNBD	Assoc Factor: Not Stated							Not Stated	
Party 2 Driver	West	Proceeding Straight	Female	Age: 49	2013 NISSAN					Passenger Car, Station Wagon, Jeep	No Injury
Veh Type: Passenger Car		Sobriety: HNBD	Assoc Factor: Not Stated							Not Stated	
8000778	3/12/2016	21:02 Saturday	TRASK AVE - MAGNOLIA ST					15'	Direction: East	Dark - Street Ligh Clear	Pty at Fault:1
	Sideswipe	Other Motor Vehicle	Wrong Side of Road					21650	Hit & Run: Misde	Property Damage Only	# Inj: 0 # Killed: 0
Party 1 Driver	East	Making Left Turn	Not Sta	Age: 0 -						Unknown Hit and Run Vehicle Involvem	No Injury
Veh Type: Not Stated		Sobriety: Impairment	Not Kno	Assoc Factor: Not Stated						Not Stated	
Party 2 Driver	West	Stopped in Road	Male	Age: 59	2012 HYUNDAI					Passenger Car, Station Wagon, Jeep	No Injury
Veh Type: Passenger Car		Sobriety: HNBD	Assoc Factor: Not Stated							Not Stated	
8000761	3/12/2016	23:02 Saturday	TRASK AVE - MAGNOLIA ST					0'	Direction: East	Dark - Street Ligh Clear	Pty at Fault:1
	Rear-End	Other Motor Vehicle	Unsafe Speed					22350	Hit & Run: Misde	Property Damage Only	# Inj: 0 # Killed: 0
Party 1 Driver	Not St	Proceeding Straight	Not Sta	Age: 2017	FORD					Mini Van	No Injury
Veh Type: Passenger Car		Sobriety: Impairment	Not Kno	Assoc Factor: Not Stated						Not Stated	
Party 2 Driver	West	Stopped in Road	Male	Age: 19	2006 LEXUS					Passenger Car, Station Wagon, Jeep	No Injury
Veh Type: Passenger Car		Sobriety: HNBD	Assoc Factor: Not Stated							Not Stated	
8000765	3/14/2016	01:01 Monday	TRASK AVE - MAGNOLIA ST					15'	Direction: East	Dark - Street Ligh Cloudy	Pty at Fault:1
	Rear-End	Other Motor Vehicle	Driving Under Influence					23152A	Hit & Run: No	Property Damage Only	# Inj: 0 # Killed: 0
Party 1 Driver	West	Proceeding Straight	Male	Age: 31	2012 BMW					Passenger Car, Station Wagon, Jeep	No Injury
Veh Type: Passenger Car		Sobriety: HBD Under Influence	Assoc Factor: Not Stated							Not Stated	
Party 2 Driver	West	Stopped in Road	Male	Age: 23	1997 HONDA					Sport Utility Vehicle	No Injury
Veh Type: Passenger Car		Sobriety: HNBD	Assoc Factor: Not Stated							Not Stated	
8015125	3/26/2016	17:45 Saturday	MAGNOLIA ST - TRASK AVE					30'	Direction: South	Daylight	Pty at Fault:1
	Rear-End	Other Motor Vehicle	Unsafe Speed					22350	Hit & Run: Misde	Property Damage Only	# Inj: 0 # Killed: 0
Party 1 Driver	North	Proceeding Straight	Male	Age: 2000	FORD					Pickups & Panels	No Injury
Veh Type: Pickup Truck		Sobriety: HNBD	Assoc Factor: Not Stated							Not Stated	
Party 2 Driver	North	Stopped in Road	Male	Age: 27	2015 MAZDA					Passenger Car, Station Wagon, Jeep	No Injury
Veh Type: Passenger Car		Sobriety: HNBD	Assoc Factor: Not Stated							Not Stated	
8015129	3/28/2016	21:02 Monday	MAGNOLIA ST - TRASK AVE					12'	Direction: North	Dark - Street Ligh Clear	Pty at Fault:1
	Hit Object	Fixed Object	Driving Under Influence					23152A	Hit & Run: Misde	Property Damage Only	# Inj: 0 # Killed: 0
Party 1 Driver	North	Making Left Turn	Male	Age: 63	2002 TOYOTA					Pickups & Panels	No Injury
Veh Type: Pickup Truck		Sobriety: HBD Under Influence	Assoc Factor: Not Stated							Not Stated	
Party 2 Parked Vehicle	North	Parked	Not Sta	Age: 1998	MERCURY					Passenger Car, Station Wagon, Jeep	No Injury
Veh Type: Passenger Car		Sobriety: Not Applicable	Assoc Factor: Not Stated							Not Stated	
Party 3 Parked Vehicle	North	Parked	Not Sta	Age: 2007	HONDA					Passenger Car, Station Wagon, Jeep	No Injury
Veh Type: Passenger Car		Sobriety: Not Applicable	Assoc Factor: Not Stated							Not Stated	
Party 4 Parked Vehicle	North	Parked	Not Sta	Age: 2001	NISSAN					Passenger Car, Station Wagon, Jeep	No Injury
Veh Type: Passenger Car		Sobriety: Not Applicable	Assoc Factor: Not Stated							Not Stated	
8094994	7/31/2016	21:45 Sunday	TRASK AVE - MAGNOLIA ST					50'	Direction: Not Stated	Dark - Street Ligh Clear	Pty at Fault:1
	Rear-End	Other Motor Vehicle	Driving Under Influence					23152A	Hit & Run: No	Property Damage Only	# Inj: 0 # Killed: 0
Party 1 Driver	West	Proceeding Straight	Male	Age: 39	1998 HONDA					Passenger Car, Station Wagon, Jeep	No Injury
Veh Type: Passenger Car		Sobriety: HBD Under Influence	Assoc Factor: Not Stated							Not Stated	

Party 2 Driver	West	Stopped in Road	Male	Age: 26	2005 LEXUS	Air Bag Not Deployed	Passenger Car, Station Wagon, Jeep	No Injury		
Veh Type: Passenger Car	Sobriety: HNBD	TRASK AVE - MAGNOLIA ST	Assoc Factor: Not Stated			0'	Direction: Not Stated	Dusk - Dawn	Clear	Pty at Fault: 1
8110405	8/6/2016	Saturday	Other Motor Vehicle	Improper Turning		22107	Hit & Run: Misde	Property Damage Only	# Inj: 0	# Killed: 0
Party 1 Driver	Not St	Proceeding Straight	Not Sta	Age: 0	FORD	Not Stated	Passenger Car, Station Wagon, Jeep	No Injury		
Veh Type: Passenger Car	Sobriety: Not Applicable		Assoc Factor: Not Stated				Not Stated			
Party 2 Driver	North	Ran Off Road	Female	Age: 23	2015 CHEVROLET	Air Bag Not Deployed	Passenger Car, Station Wagon, Jeep	No Injury		
Veh Type: Passenger Car	Sobriety: Not Applicable		Assoc Factor: Not Stated				Not Stated			
Party 3 Driver	West	Ran Off Road	Male	Age: 63	1999 FORD	Air Bag Not Deployed	Passenger Car, Station Wagon, Jeep	No Injury		
Veh Type: Passenger Car	Sobriety: Not Applicable		Assoc Factor: Not Stated				Not Stated			
8159909	9/30/2016	Friday	TRASK AVE - MAGNOLIA ST	Improper Turning		8'	Direction: West	Daylight	Clear	Pty at Fault: 1
Sideswipe	Other Motor Vehicle					22100A	Hit & Run: Misde	Property Damage Only	# Inj: 0	# Killed: 0
Party 1 Driver	East	Making Right Turn	Not Sta	Age: 0		Not Stated	Mini Van	No Injury		
Veh Type: Passenger Car	Sobriety: Impairment	Not Kno	Assoc Factor: Not Stated				Not Stated			
Party 2 Driver	East	Stopped in Road	Female	Age: 33	2001 TOYOTA	Air Bag Not Deployed	Passenger Car, Station Wagon, Jeep	No Injury		
Veh Type: Passenger Car	Sobriety: HNBD		Assoc Factor: Not Stated				Not Stated			
8157693	10/17/2016	Monday	TRASK AVE - MAGNOLIA ST	Improper Turning		46'	Direction: East	Daylight	Raining	Pty at Fault: 1
Hit Object	Fixed Object					22107	Hit & Run: Misde	Property Damage Only	# Inj: 0	# Killed: 0
Party 1 Driver	East	Making Right Turn	Female	Age: 26	2005 CADILLAC	Air Bag Deployed	Passenger Car, Station Wagon, Jeep	No Injury		
Veh Type: Passenger Car	Sobriety: HNBD		Assoc Factor: Not Stated				Not Stated			
8165837	10/26/2016	Wednesday	MAGNOLIA ST - TRASK AVE			50'	Direction: North	Daylight	Clear	Pty at Fault: 1
Rear-End	Other Motor Vehicle					22106	Hit & Run: Misde	Property Damage Only	# Inj: 0	# Killed: 0
Party 1 Driver	South	Backing	Female	Age: 29	1997 HONDA	Air Bag Not Deployed	Sport Utility Vehicle	No Injury		
Veh Type: Passenger Car	Sobriety: HNBD		Assoc Factor: Not Stated				Not Stated			
Party 2 Driver	South	Stopped in Road	Female	Age: 73	2002 TOYOTA	Air Bag Not Deployed		No Injury		
Veh Type: Not Stated	Sobriety: HNBD		Assoc Factor: Not Stated				Not Stated			
8183673	11/23/2016	Wednesday	MAGNOLIA ST - TRASK AVE			15'	Direction: South	Dark - Street Ligh	Clear	Pty at Fault: 1
Rear-End	Other Motor Vehicle					22350	Hit & Run: No	Property Damage Only	# Inj: 0	# Killed: 0
Party 1 Driver	North	Proceeding Straight	Male	Age: 45	1999 TOYOTA	Air Bag Not Deployed	Pickups & Panels	No Injury		
Veh Type: Pickup Truck	Sobriety: HNBD		Assoc Factor: Not Stated				Not Stated			
Party 2 Driver	North	Stopped in Road	Male	Age: 25	2014 HONDA	Air Bag Not Deployed	Passenger Car, Station Wagon, Jeep	No Injury		
Veh Type: Passenger Car	Sobriety: HNBD		Assoc Factor: Not Stated				Not Stated			
8197363	12/9/2016	Friday	MAGNOLIA ST - TRASK AVE			25'	Direction: South	Dark - Street Ligh	Clear	Pty at Fault: 1
Not Stated	Other Motor Vehicle					22350	Hit & Run: Misde	Property Damage Only	# Inj: 0	# Killed: 0
Party 1 Driver	North	Stopped in Road	Not Sta	Age: 2002	TOYOTA	Not Stated	Sport Utility Vehicle	No Injury		
Veh Type: Passenger Car	Sobriety: HNBD		Assoc Factor: Not Stated				Not Stated			
Party 2 Driver	North	Slowing/Stopping	Female	Age: 56	2016 TOYOTA	Air Bag Not Deployed	Passenger Car, Station Wagon, Jeep	No Injury		
Veh Type: Passenger Car	Sobriety: HNBD		Assoc Factor: Not Stated				Not Stated			
8322570	12/30/2016	Friday	MAGNOLIA ST - TRASK AVE			0'	Direction: Not Stated	Dark - Street Ligh	Raining	Pty at Fault: 1
Not Stated	Other Motor Vehicle					23152A	Hit & Run: No	Property Damage Only	# Inj: 0	# Killed: 0

Party 1 Driver	North	Proceeding Straight	Male	Age: 42	2010 FORD						Pickups & Panels		No Injury
Veh Type: Pickup Truck		Sobriety: HBD Under Influence	Assoc Factor: Not Stated			Air Bag Deployed	Not Stated				Not Stated		No Injury
Party 2 Driver	North	Stopped in Road	Male	Age: 40	2002 TOYOTA						Passenger Car, Station Wagon, Jeep		No Injury
Veh Type: Passenger Car		Sobriety: HNBD	Assoc Factor: Not Stated			Other	Not Stated				Not Stated		No Injury
<b>8321934</b>	3/4/2017	23:30 Saturday	TRASK AVE - MAGNOLIA ST			19'	Direction: West	Dark - Street Ligh	Clear		Dark - Street Ligh	Clear	Pty at Fault:1
Rear-End	Other Motor Vehicle	Unsafe Speed				22350	Hit & Run: Misde	Property Damage Only			Property Damage Only		# Inj: 0 # Killed: 0
Party 1 Driver	East	Proceeding Straight	Not Sta	Age: 0 -							Passenger Car, Station Wagon, Jeep		No Injury
Veh Type: Passenger Car		Sobriety: HBD Impairment Un	Assoc Factor: Not Stated			Unknown	Not Stated				Not Stated		No Injury
Party 2 Driver	East	Stopped in Road	Male	Age: 23	2015 HYUNDAI						Passenger Car, Station Wagon, Jeep		No Injury
Veh Type: Passenger Car		Sobriety: HNBD	Assoc Factor: Not Stated			Air Bag Not Deployed	Not Stated				Not Stated		No Injury
<b>8339721</b>	3/5/2017	19:56 Sunday	MAGNOLIA ST - TRASK AVE			0'	Direction: Not Stated	Daylight	Clear		Daylight	Clear	Pty at Fault:1
Sideswipe	Other Motor Vehicle	Traffic Signals and Signs				21453A	Hit & Run: No	Complaint of Pain			Complaint of Pain		# Inj: 1 # Killed: 0
Party 1 Driver	North	Making Left Turn	Female	Age: 27	2015 TOYOTA						Passenger Car, Station Wagon, Jeep		Complaint of Pain
Veh Type: Passenger Car		Sobriety: HNBD	Assoc Factor: Not Stated			Air Bag Deployed	Not Stated				Not Stated		Complaint of Pain
Party 2 Driver	South	Not Stated	Male	Age: 19	2013 LEXUS						Passenger Car, Station Wagon, Jeep		No Injury
Veh Type: Passenger Car		Sobriety: HNBD	Assoc Factor: Not Stated			Air Bag Deployed	Not Stated				Not Stated		No Injury
<b>8357328</b>	4/13/2017	10:45 Thursday	TRASK AVE - MAGNOLIA ST			69'	Direction: East	Daylight	Clear		Daylight	Clear	Pty at Fault:1
Rear-End	Other Motor Vehicle	Unsafe Speed				22350	Hit & Run: No	Property Damage Only			Property Damage Only		# Inj: 0 # Killed: 0
Party 1 Driver	West	Proceeding Straight	Male	Age: 22	2015 NISSAN						Passenger Car, Station Wagon, Jeep		No Injury
Veh Type: Passenger Car		Sobriety: HNBD	Assoc Factor: Not Stated			Air Bag Not Deployed	Not Stated				Not Stated		No Injury
Party 2 Driver	West	Stopped in Road	Male	Age: 19	2005 ACURA						Passenger Car, Station Wagon, Jeep		No Injury
Veh Type: Passenger Car		Sobriety: HNBD	Assoc Factor: Not Stated			Air Bag Not Deployed	Not Stated				Not Stated		No Injury
<b>8590639</b>	3/15/2018	07:53 Thursday	TRASK AVE - MAGNOLIA ST			0'	Direction: Not Stated	Daylight	Clear		Daylight	Clear	Pty at Fault:1
Broadside	Other Motor Vehicle	Traffic Signals and Signs				21453A	Hit & Run: No	Property Damage Only			Property Damage Only		# Inj: 0 # Killed: 0
Party 1 Driver	East	Proceeding Straight	Male	Age: 83	2014 TOYOTA						Passenger Car, Station Wagon, Jeep		No Injury
Veh Type: Passenger Car		Sobriety: HNBD	Assoc Factor: Not Stated			Air Bag Deployed	Not Stated				Not Stated		No Injury
Party 2 Driver	North	Making Left Turn	Male	Age: 22	2017 HYUNDAI						Passenger Car, Station Wagon, Jeep		No Injury
Veh Type: Passenger Car		Sobriety: HNBD	Assoc Factor: Not Stated			Air Bag Deployed	Not Stated				Not Stated		No Injury
<b>8614174</b>	4/15/2018	20:12 Sunday	MAGNOLIA ST - TRASK AVE			0'	Direction: Not Stated	Dark - Street Ligh	Clear		Dark - Street Ligh	Clear	Pty at Fault:1
Sideswipe	Other Motor Vehicle	Improper Turning				22107	Hit & Run: Misde	Property Damage Only			Property Damage Only		# Inj: 0 # Killed: 0
Party 1 Driver	South	Proceeding Straight	Not Sta	Age: 2000 TOYOTA							Passenger Car, Station Wagon, Jeep		No Injury
Veh Type: Passenger Car		Sobriety: Impairment Not Kno	Assoc Factor: Not Stated			Not Stated	Not Stated				Not Stated		No Injury
Party 2 Driver	South	Stopped in Road	Female	Age: 26	2012 TOYOTA						Passenger Car, Station Wagon, Jeep		No Injury
Veh Type: Passenger Car		Sobriety: HNBD	Assoc Factor: Not Stated			Air Bag Not Deployed	Not Stated				Not Stated		No Injury
<b>8638658</b>	5/26/2018	20:45 Saturday	MAGNOLIA ST - TRASK AVE			20'	Direction: North	Dark - Street Ligh	Clear		Dark - Street Ligh	Clear	Pty at Fault:1
Rear-End	Other Motor Vehicle	Driving Under Influence				23152A	Hit & Run: No	Property Damage Only			Property Damage Only		# Inj: 0 # Killed: 0
Party 1 Driver	South	Proceeding Straight	Male	Age: 45	1992 TOYOTA						Passenger Car, Station Wagon, Jeep		No Injury
Veh Type: Passenger Car		Sobriety: HBD Under Influence	Assoc Factor: Not Stated			Air Bag Deployed	Not Stated				Not Stated		No Injury
Party 2 Driver	South	Stopped in Road	Female	Age: 79	2001 HYUNDAI						Passenger Car, Station Wagon, Jeep		No Injury
Veh Type: Passenger Car		Sobriety: HNBD	Assoc Factor: Not Stated			Not Required	Not Stated				Not Stated		No Injury
Party 3 Driver	South	Stopped in Road	Male	Age: 75	2006 FORD						Passenger Car, Station Wagon, Jeep		No Injury
Veh Type: Passenger Car		Sobriety: HNBD	Assoc Factor: Not Stated			Air Bag Not Deployed	Not Stated				Not Stated		No Injury

8647314	6/23/2018	14:27	Saturday	TRASK AVE - MAGNOLIA ST	TRASK AVE - MAGNOLIA ST	12'	Direction: East	Daylight	Cloudy	Pty at Fault:1
	Rear-End	West	Proceeding Straight	Other Motor Vehicle	Unsafe Speed	22350	Hit & Run: No	Property Damage Only	# Inj: 0	# Killed: 0
Party 1 Driver	West	Proceeding Straight	Male	Age: 27	1996CHEVROLET		Two Axle Truck			No Injury
Veh Type: Truck		Sobriety: HNBD		Assoc Factor: Not Stated		Air Bag Not Deployed	Not Stated			
Party 2 Driver	West	Slowing/Stopping	Female	Age: 50	1996HONDA		Passenger Car, Station Wagon, Jeep			No Injury
Veh Type: Passenger Car		Sobriety: HNBD		Assoc Factor: Not Stated		Air Bag Deployed	Not Stated			
8671838	7/13/2018	16:59	Friday	MAGNOLIA ST - TRASK AVE	MAGNOLIA ST - TRASK AVE	8'	Direction: South	Daylight	Clear	Pty at Fault:1
	Rear-End	Other Motor Vehicle	Unsafe Speed	22350	Hit & Run: No	Complaint of Pain	# Inj: 1	# Killed: 0		
Party 1 Driver	West	Proceeding Straight	Female	Age: 29	2009MERCEDES-BENZ		Passenger Car, Station Wagon, Jeep			No Injury
Veh Type: Passenger Car		Sobriety: HNBD		Assoc Factor: Not Stated		Air Bag Not Deployed	Not Stated			
Party 2 Driver	West	Stopped in Road	Male	Age: 55	2016MAZDA		Passenger Car, Station Wagon, Jeep			No Injury
Veh Type: Passenger Car		Sobriety: HNBD		Assoc Factor: Not Stated		Air Bag Not Deployed	Not Stated			
8671788	7/20/2018	22:15	Friday	MAGNOLIA ST - TRASK AVE	MAGNOLIA ST - TRASK AVE	12'	Direction: South	Dark - Street Ligh	Clear	Pty at Fault:1
	Rear-End	Other Motor Vehicle	Unsafe Speed	22350	Hit & Run: Misde	Property Damage Only	# Inj: 0	# Killed: 0		
Party 1 Driver	North	Proceeding Straight	Not Sta	Age: 0 -			Passenger Car, Station Wagon, Jeep			No Injury
Veh Type: Passenger Car		Sobriety: Impairment Not Kno		Assoc Factor: Not Stated		Not Stated	Not Stated			
Party 2 Driver	North	Stopped in Road	Female	Age: 27	2018HONDA		Passenger Car, Station Wagon, Jeep			No Injury
Veh Type: Passenger Car		Sobriety: HNBD		Assoc Factor: Not Stated		Air Bag Not Deployed	Not Stated			
8693100	9/9/2018	00:11	Sunday	MAGNOLIA ST - TRASK AVE	MAGNOLIA ST - TRASK AVE	0'	Direction: Not Stated	Dark - Street Ligh	Clear	Pty at Fault:1
	Broadside	Other Motor Vehicle	Traffic Signals and Signs	21453A	Hit & Run: No	Complaint of Pain	# Inj: 1	# Killed: 0		
Party 1 Driver	North	Proceeding Straight	Female	Age: 46	2005GMC		Sport Utility Vehicle			No Injury
Veh Type: Passenger Car		Sobriety: HNBD		Assoc Factor: Not Stated		Air Bag Not Deployed	Not Stated			
Party 2 Driver	West	Proceeding Straight	Male	Age: 30	2014TOYOTA		Passenger Car, Station Wagon, Jeep			No Injury
Veh Type: Passenger Car		Sobriety: HNBD		Assoc Factor: Not Stated		Air Bag Deployed	Not Stated			
8723670	10/25/2018	21:00	Thursday	MAGNOLIA ST - TRASK AVE	MAGNOLIA ST - TRASK AVE	0'	Direction: Not Stated	Dark - Street Ligh	Clear	Pty at Fault:1
	Rear-End	Other Motor Vehicle	Driving Under Influence	23152A	Hit & Run: Misde	Property Damage Only	# Inj: 0	# Killed: 0		
Party 1 Driver	South	Proceeding Straight	Female	Age: 25	1996TOYOTA		Passenger Car, Station Wagon, Jeep			No Injury
Veh Type: Passenger Car		Sobriety: HBD Under Influence		Assoc Factor: Not Stated		Air Bag Not Deployed	Not Stated			
Party 2 Driver	South	Stopped in Road	Male	Age: 29	2016FIAT		Passenger Car, Station Wagon, Jeep			No Injury
Veh Type: Passenger Car		Sobriety: HNBD		Assoc Factor: Not Stated		Air Bag Not Deployed	Not Stated			
8759659	11/9/2018	14:25	Friday	MAGNOLIA ST - TRASK AVE	MAGNOLIA ST - TRASK AVE	82'	Direction: South	Daylight	Clear	Pty at Fault:1
	Rear-End	Other Motor Vehicle	Unsafe Speed	22350	Hit & Run: Misde	Property Damage Only	# Inj: 0	# Killed: 0		
Party 1 Driver	North	Proceeding Straight	Male	Age: 60	1998TOYOTA		Mini Van			No Injury
Veh Type: Passenger Car		Sobriety: HBD Impairment Un		Assoc Factor: Not Stated		Air Bag Not Deployed	Not Stated			
Party 2 Driver	North	Proceeding Straight	Female	Age: 21	2009TOYOTA		Passenger Car, Station Wagon, Jeep			No Injury
Veh Type: Passenger Car		Sobriety: HNBD		Assoc Factor: Not Stated		Air Bag Not Deployed	Not Stated			
8788772	12/14/2018	09:46	Friday	TRASK AVE - MAGNOLIA ST	TRASK AVE - MAGNOLIA ST	0'	Direction: Not Stated	Daylight	Clear	Pty at Fault:1
	Other	Bicycle	Ped R/W Violation	21950A	Hit & Run: No	Property Damage Only	# Inj: 0	# Killed: 0		
Party 1 Driver	West	Making Right Turn	Male	Age: 43	2015TOYOTA		Sport Utility Vehicle			No Injury
Veh Type: Passenger Car		Sobriety: HNBD		Assoc Factor: Not Stated		Air Bag Not Deployed	Not Stated			



Party 1 Driver	Not St	Proceeding Straight	Not Sta	Age: 0-	Unknown Hit and Run Vehicle Involvem	No Injury
Veh Type: Not Stated		Sobriety: Impairment Not Kno	Assoc Factor: Not Stated		Not Stated	
Party 2 Driver	North	Stopped in Road	Female	Age: 49	Passenger Car, Station Wagon, Jeep	No Injury
Veh Type: Passenger Car		Sobriety: HNBD	Assoc Factor: Not Stated		Not Stated	
9066706	2/24/2020	19:00 Monday	MAGNOLIA ST - TRASK AVE	Wrong Side of Road	Air Bag Not Deployed	
	Broadside			Bicycle	11' Direction: South	Dark - Street Ligh Clear
				Male	Hit & Run: No	Complaint of Pain
				Age: 67	216501	# Inj: 1 # Killed: 0
Party 1 Bicyclist	West	Proceeding Straight	Male	Age: 0-	Bicycle	Complaint of Pain
Veh Type: Bicycle		Sobriety: HNBD	Assoc Factor: Not Stated		Not Stated	
Party 2 Driver	South	Making Right Turn	Female	Age: 69	Passenger Car, Station Wagon, Jeep	No Injury
Veh Type: Passenger Car		Sobriety: HNBD	Assoc Factor: Not Stated		Not Stated	
9086959	3/17/2020	15:58 Tuesday	MAGNOLIA ST - TRASK AVE		Air Bag Not Deployed	
	Rear-End			Motor Vehicle on Other Unsafe Speed	65' Direction: North	Daylight Clear
				Not Sta	Hit & Run: Misde	Property Damage Only
				Age: 2006-	22350	# Inj: 0 # Killed: 0
Party 1 Driver	South	Proceeding Straight	Not Sta	Age: 2006-	Sport Utility Vehicle	No Injury
Veh Type: Passenger Car		Sobriety: Impairment Not Kno	Assoc Factor: Not Stated		Not Stated	
Party 2 Driver	South	Stopped in Road	Female	Age: 24	Passenger Car, Station Wagon, Jeep	No Injury
Veh Type: Passenger Car		Sobriety: HNBD	Assoc Factor: Not Stated		Not Stated	
9123977	5/5/2020	18:55 Tuesday	MAGNOLIA ST - TRASK AVE		Air Bag Not Deployed	
	Rear-End			Other Motor Vehicle Unsafe Speed	10' Direction: North	Dark - Street Ligh Clear
				Not Sta	Hit & Run: Misde	Property Damage Only
				Age: 2004-	22350	# Inj: 0 # Killed: 0
Party 1 Driver	South	Proceeding Straight	Not Sta	Age: 0-	Unknown Hit and Run Vehicle Involvem	No Injury
Veh Type: Not Stated		Sobriety: Impairment Not Kno	Assoc Factor: Not Stated		Not Stated	
Party 2 Driver	South	Stopped in Road	Male	Age: 64	Passenger Car, Station Wagon, Jeep	No Injury
Veh Type: Passenger Car		Sobriety: HNBD	Assoc Factor: Not Stated		Not Stated	
9140897	7/20/2020	15:10 Monday	MAGNOLIA ST - TRASK AVE		Air Bag Not Deployed	
	Sideswipe			Other Motor Vehicle Improper Turning	30' Direction: South	Daylight Clear
				Not Sta	Hit & Run: Misde	Property Damage Only
				Age: 2014-	22107	# Inj: 0 # Killed: 0
Party 1 Driver	North	Changing Lanes	Not Sta	Age: 0-	Unknown Hit and Run Vehicle Involvem	No Injury
Veh Type: Not Stated		Sobriety: Impairment Not Kno	Assoc Factor: Not Stated		Not Stated	
Party 2 Driver	North	Stopped in Road	Female	Age: 58	Passenger Car, Station Wagon, Jeep	No Injury
Veh Type: Passenger Car		Sobriety: HNBD	Assoc Factor: Not Stated		Not Stated	
9171681	10/19/2020	17:21 Monday	MAGNOLIA ST - TRASK AVE		Air Bag Not Deployed	
	Rear-End			Other Motor Vehicle Unsafe Speed	150' Direction: South	Daylight Clear
				Not Sta	Hit & Run: Misde	Property Damage Only
				Age: 2003 FORD	22350	# Inj: 0 # Killed: 0
Party 1 Driver	North	Proceeding Straight	Not Sta	Age: 2003 FORD	Sport Utility Vehicle	No Injury
Veh Type: Passenger Car		Sobriety: Impairment Not Kno	Assoc Factor: Not Stated		Not Stated	
Party 2 Driver	North	Stopped in Road	Male	Age: 60	Mini Van	No Injury
Veh Type: Passenger Car		Sobriety: HNBD	Assoc Factor: Not Stated		Not Stated	
9196292	11/10/2020	21:56 Tuesday	MAGNOLIA ST - TRASK AVE		Air Bag Not Deployed	
	Rear-End			Other Motor Vehicle Unsafe Speed	37' Direction: North	Dark - Street Ligh Clear
				Not Sta	Hit & Run: Misde	Property Damage Only
				Age: 2016-	22350	# Inj: 0 # Killed: 0
Party 1 Driver	South	Proceeding Straight	Not Sta	Age: 2016-	Passenger Car, Station Wagon, Jeep	No Injury
Veh Type: Passenger Car		Sobriety: Impairment Not Kno	Assoc Factor: Not Stated		Not Stated	
Party 2 Driver	South	Stopped in Road	Male	Age: 54	Passenger Car, Station Wagon, Jeep	No Injury
Veh Type: Passenger Car		Sobriety: HNBD	Assoc Factor: Not Stated		Not Stated	

**Settings for Query:**

**Street: MAGNOLIA ST**  
**Cross Street: TRASK AVE**  
**Intersection Related: True**  
**Sorted By: Date and Time**



## No. 5 Brookhurst Street at Chapman Avenue Collision Details - 2015-2020

Collisions													Notes
RLR- 21453 (10)			Broadside (7)				Rear End (10)						
Year	Date	Direction	Year	Date	Direction	Year	Date	Direction	Year	Date	Direction		
2015 (3)	3/24/2015	EBT/SBT/SBL	2015 (3)	3/24/2015	EBT/SBT/SBL	2015 (0)	--	--	2015 (0)	--	--		
	6/6/2015	SBL/WBT/EB		6/6/2015	SBL/WBT/EB								
	9/9/2015	EBT/SBL/WB		9/9/2015	EBT/SBL/WB								
2016 (1)	5/31/2016	WBT <sup>1</sup>	2016 (1)	3/23/2016	SBR/SBT*	2016 (0)	--	--	2016 (0)	--	--	<sup>1</sup> Fixed Object	
2017 (1)	11/7/2017	EBR/SBT	2017 (0)	--	--	2017 (2)	5/1/2017	WB	2017 (2)	5/1/2017	WB		<sup>2</sup> rear-end collision between two SB vehicles and one WB bicycle
2018 (3)	1/17/2018	NBT/EBT	2018 (2)	9/9/2018	NBL/WBT	2018 (2)	9/16/2018	EBT/SBT	2/26/2018	NB	2/26/2018	NB	
	9/9/2018	NBL/WBT		9/16/2018	EBT/SBT				11/23/2018	WB	11/23/2018	WB	
	9/16/2018	EBT/SBT		--	--				--	--	--	--	
2019 (2)	2/14/2019	SBT/NBL	2019 (1)	2/14/2019	SBT/NBL	2019 (3)	5/5/2020	EB NOT STATED	2/1/2019	WB	2/1/2019	WB	
	9/9/2019	NBL/SBT/EB							6/14/2019	NB	6/14/2019	NB	
	--	--							9/19/2019	NB	9/19/2019	NB	
2020 (0)	--	--	2020 (0)	--	--	2020 (3)	10/8/2020	WB	2020 (3)	10/8/2020	WB		
							12/2/2020	NB		12/2/2020	NB		

\*as noted in report

# City of Garden Grove Traffic Engineering Department

**From 1/1/2015 to 12/31/2020**

**Total Collisions: 61**

**Injury Collisions: 19**

**Fatal Collisions: 0**

## Collision Summary Report

**9/8/21**

**BROOKHURST ST & CHAPMAN AVE**

**Page 1 of 10**

Case #	Date	Time	Day	Other Motor Vehicle	Improper Turning	Vehicle	Age	Year	Make	Model	Direction	Not Stated	Daylight	Clear	Pty at Fault:
												Hit & Run: Misde	Property Damage Only	# Inj: 0	# Killed: 0
6884993	3/13/2015	16:15	Friday	Other Motor Vehicle	Improper Turning	BROOKHURST ST - CHAPMAN AVE					0'	22107	Daylight	Clear	Pty at Fault: 1
				Not Stated											
Party 1 Driver	South	Proceeding Straight	Male	Age: 47	2014 TOYOTA							Pickups & Panels			No Injury
Veh Type: Pickup Truck		Sobriety: HNBD		Assoc Factor: Not Stated								Air Bag Not Deployed	Not Stated		No Injury
Party 2 Driver	South	Proceeding Straight	Male	Age: 43	1999 TOYOTA							Passenger Car, Station Wagon, Jeep			No Injury
Veh Type: Passenger Car		Sobriety: HNBD		Assoc Factor: Not Stated								Air Bag Not Deployed	Not Stated		No Injury
Party 3 Parked Vehicle	Not S	Parked	Not Sta	Age: 2006 TOYOTA								Passenger Car, Station Wagon, Jeep			No Injury
Veh Type: Passenger Car		Sobriety: Not Applicable		Assoc Factor: Not Stated								Not Stated	Not Stated		No Injury
6886340	3/24/2015	10:35	Tuesday	CHAPMAN AVE - BROOKHURST ST							30'		Daylight	Clear	Pty at Fault: 1
				Other Motor Vehicle	Traffic Signals and Signs							21453A	Property Damage Only	# Inj: 0	# Killed: 0
Party 1 Driver	East	Proceeding Straight	Female	Age: 56	2003 HONDA							Passenger Car, Station Wagon, Jeep			No Injury
Veh Type: Passenger Car		Sobriety: HNBD		Assoc Factor: Not Stated								Air Bag Not Deployed	Not Stated		No Injury
Party 2 Driver	South	Proceeding Straight	Female	Age: 43	2009 TOYOTA							Passenger Car, Station Wagon, Jeep			No Injury
Veh Type: Passenger Car		Sobriety: HNBD		Assoc Factor: Not Stated								Air Bag Not Deployed	Not Stated		No Injury
Party 3 Driver	South	Making Left Turn	Male	Age: 39	2013 NISSAN							Passenger Car, Station Wagon, Jeep			No Injury
Veh Type: Passenger Car		Sobriety: HNBD		Assoc Factor: Not Stated								Air Bag Not Deployed	Not Stated		No Injury
6953505	5/18/2015	08:40	Monday	BROOKHURST ST - CHAPMAN AVE							0'		Daylight	Clear	Pty at Fault: 1
				Other Motor Vehicle	Improper Turning							22107	Other Visible Injury	# Inj: 1	# Killed: 0
Party 1 Driver	South	Making Right Turn	Female	Age: 26	1999 TOYOTA							Passenger Car, Station Wagon, Jeep			No Injury
Veh Type: Passenger Car		Sobriety: HNBD		Assoc Factor: Not Stated								Air Bag Not Deployed	Not Stated		No Injury
Party 2 Bicyclist	South	Proceeding Straight	Male	Age: 21	0 -							Bicycle			Other Visible Injury
Veh Type: Bicycle		Sobriety: HNBD		Assoc Factor: Not Stated								Not Stated	Not Stated		
7001204	6/6/2015	18:32	Saturday	BROOKHURST ST - CHAPMAN AVE							0'		Daylight	Clear	Pty at Fault: 1
				Other Motor Vehicle	Auto R/W Violation							21453B	Complaint of Pain	# Inj: 2	# Killed: 0
Party 1 Driver	South	Making Left Turn	Male	Age: 56	2013 DODGE							Mini Van			No Injury
Veh Type: Passenger Car		Sobriety: HNBD		Assoc Factor: Not Stated								Air Bag Not Deployed	Not Stated		No Injury
Party 2 Driver	West	Proceeding Straight	Male	Age: 48	0 TOYOTA							Passenger Car, Station Wagon, Jeep			Complaint of Pain
Veh Type: Passenger Car		Sobriety: HNBD		Assoc Factor: Not Stated								Air Bag Not Deployed	Not Stated		Complaint of Pain
Party 3 Driver	East	Stopped in Road	Female	Age: 55	2010 HYUNDAI							Passenger Car, Station Wagon, Jeep			Complaint of Pain
Veh Type: Passenger Car		Sobriety: HNBD		Assoc Factor: Not Stated								Air Bag Not Deployed	Not Stated		Complaint of Pain
7066483	9/9/2015	07:56	Wednesday	BROOKHURST ST - CHAPMAN AVE							0'		Daylight	Clear	Pty at Fault: 1
				Other Motor Vehicle	Traffic Signals and Signs							21453A	Other Visible Injury	# Inj: 1	# Killed: 0
Party 1 Driver	East	Proceeding Straight	Female	Age: 20	2004 HONDA							Passenger Car, Station Wagon, Jeep			No Injury
Veh Type: Passenger Car		Sobriety: HNBD		Assoc Factor: Not Stated								Air Bag Not Deployed	Not Stated		No Injury

**BROOKHURST ST & CHAPMAN AVE**

Party 2 Driver	South	Making Left Turn	Female	Age: 45	2007 TOYOTA	Air Bag Not Deployed	Passenger Car, Station Wagon, Jeep	No Injury					
Veh Type: Passenger Car		Sobriety: HNBD	Assoc Factor: Not Stated				Not Stated						
Party 3 Driver	West	Stopped in Road	Female	Age: 37	2012 HONDA	Air Bag Not Deployed	Mini Van	Other Visible Injury					
Veh Type: Passenger Car		Sobriety: HNBD	Assoc Factor: Not Stated				Not Stated						
<b>7105802</b>	9/15/2015	17:45	Tuesday	CHAPMAN AVE - BROOKHURST ST	Other Motor Vehicle	Unsafe Speed	Hit & Run: Misde	Property Damage Only	Clear	Pty at Fault: 0	# Inj: 0	# Killed: 0	
Party 1 Driver	East	Proceeding Straight	Female	Age: 1991	ACURA	Not Stated	Passenger Car, Station Wagon, Jeep	No Injury					
Veh Type: Passenger Car		Sobriety: Not Applicable	Assoc Factor: Stop and Go Traffic				Not Stated						
Party 2 Driver	East	Stopped in Road	Female	Age: 2011	NISSAN	Air Bag Not Deployed	Passenger Car, Station Wagon, Jeep	No Injury					
Veh Type: Passenger Car		Sobriety: HNBD	Assoc Factor: Stop and Go Traffic				Not Stated						
<b>7188837</b>	1/31/2016	00:20	Sunday	BROOKHURST ST - CHAPMAN AVE	Other Motor Vehicle	Unsafe Speed	Hit & Run: Misde	Property Damage Only	Dark - Street Ligh	Cloudy	Pty at Fault: 1	# Inj: 0	# Killed: 0
Party 1 Driver	North	Proceeding Straight	Not Sta	Age: 0 -		Not Stated	Not Stated	No Injury					
Veh Type: Not Stated		Sobriety: HBD Impairment Un	Assoc Factor: Not Stated				Not Stated						
Party 2 Driver	North	Stopped in Road	Female	Age: 51	2010 MERCEDES-BENZ	Air Bag Not Deployed	Not Stated	No Injury					
Veh Type: Not Stated		Sobriety: HNBD	Assoc Factor: Not Stated				Not Stated						
<b>8000762</b>	3/3/2016	20:13	Thursday	CHAPMAN AVE - BROOKHURST ST	Other Motor Vehicle	Driving Under Influence	Hit & Run: No	Property Damage Only	Dark - Street Ligh	Clear	Pty at Fault: 1	# Inj: 0	# Killed: 0
Party 1 Driver	East	Proceeding Straight	Male	Age: 24	2000 HONDA	Air Bag Not Deployed	Passenger Car, Station Wagon, Jeep	No Injury					
Veh Type: Passenger Car		Sobriety: Not Stated	Assoc Factor: Not Stated				Not Stated						
Party 2 Driver	East	Stopped in Road	Male	Age: 47	2009 CHEVROLET	Air Bag Not Deployed	Passenger Car, Station Wagon, Jeep	No Injury					
Veh Type: Passenger Car		Sobriety: HNBD	Assoc Factor: Not Stated				Not Stated						
Party 3 Driver	East	Stopped in Road	Male	Age: 18	2000 HONDA	Air Bag Not Deployed	Passenger Car, Station Wagon, Jeep	No Injury					
Veh Type: Passenger Car		Sobriety: HNBD	Assoc Factor: Not Stated				Not Stated						
<b>8010970</b>	3/23/2016	18:36	Wednesday	BROOKHURST ST - CHAPMAN AVE	Other Motor Vehicle	Unsafe Lane Change	Hit & Run: No	Complaint of Pain	Clear		Pty at Fault: 1	# Inj: 1	# Killed: 0
Party 1 Driver	South	Making Right Turn	Male	Age: 21	1998 CHEVROLET	Air Bag Not Deployed	Passenger Car, Station Wagon, Jeep	Complaint of Pain					
Veh Type: Passenger Car		Sobriety: HNBD	Assoc Factor: Not Stated				Not Stated						
Party 2 Driver	South	Proceeding Straight	Male	Age: 23	2008 SCION	Air Bag Not Deployed	Passenger Car, Station Wagon, Jeep	No Injury					
Veh Type: Passenger Car		Sobriety: HNBD	Assoc Factor: Not Stated				Not Stated						
<b>8022088</b>	4/1/2016	00:23	Friday	BROOKHURST ST - CHAPMAN AVE	Other Motor Vehicle	Unsafe Speed	Hit & Run: Misde	Property Damage Only	Dark - Street Ligh	Clear	Pty at Fault: 1	# Inj: 0	# Killed: 0
Party 1 Driver	Not S	Stopped in Road	Not Sta	Age: 2008	INFINITI	Not Stated	Passenger Car, Station Wagon, Jeep	No Injury					
Veh Type: Passenger Car		Sobriety: HBD Impairment Un	Assoc Factor: Not Stated				Not Stated						
Party 2 Driver	South	Proceeding Straight	Male	Age: 70	2001 HONDA	Air Bag Not Deployed	Passenger Car, Station Wagon, Jeep	No Injury					
Veh Type: Passenger Car		Sobriety: HNBD	Assoc Factor: Not Stated				Not Stated						
<b>8077624</b>	5/31/2016	23:39	Tuesday	CHAPMAN AVE - BROOKHURST ST	Fixed Object	Traffic Signals and Signs	Hit & Run: No	Property Damage Only	Dark - Street Ligh	Clear	Pty at Fault: 1	# Inj: 0	# Killed: 0
Party 1 Driver	West	Proceeding Straight	Male	Age: 44	2007 HONDA	Air Bag Deployed	Sport Utility Vehicle	No Injury					
Veh Type: Passenger Car		Sobriety: HBD Not Under Infl	Assoc Factor: Violation				Not Stated						

8078656	6/14/2016	18:55	Tuesday	CHAPMAN AVE - BROOKHURST ST	62'	Direction: East	Dusk - Dawn	Clear	Pty at Fault:1
	Rear-End	Other Motor Vehicle	Unsafe Speed	22350	Hit & Run: Misde	Property Damage Only	# Inj: 0	# Killed: 0	
Party 1 Driver	West	Making Right Turn	Male	Age: 0 -	Other	Unknown Hit and Run Vehicle Involvem	No Injury		
Veh Type: Not Stated		Sobriety: Impairment Not Kno	Assoc Factor: Not Stated			Not Stated			
Party 2 Driver	West	Stopped in Road	Female	Age: 36	Air Bag Not Deployed	Not Stated	No Injury		
Veh Type: Not Stated		Sobriety: HNBD	Assoc Factor: Not Stated		0'	Direction: Not Stated	Daylight	Clear	Pty at Fault:1
8134740	9/16/2016	08:40	Friday	BROOKHURST ST - CHAPMAN AVE	21453A	Hit & Run: Misde	Property Damage Only	# Inj: 0	# Killed: 0
	Broadside	Other Motor Vehicle	Traffic Signals and Signs						
Party 1 Driver	East	Making Right Turn	Male	Age: 21	Passenger Car, Station Wagon, Jeep	Not Stated	No Injury		
Veh Type: Passenger Car		Sobriety: Impairment Not Kno	Assoc Factor: Violation		Air Bag Not Deployed	Not Stated	No Injury		
Party 2 Driver	South	Proceeding Straight	Male	Age: 53	Passenger Car, Station Wagon, Jeep	Not Stated	No Injury		
Veh Type: Passenger Car		Sobriety: HNBD	Assoc Factor: Not Stated		Air Bag Not Deployed	Not Stated	No Injury		
8178754	11/15/2016	05:23	Tuesday	BROOKHURST ST - CHAPMAN AVE	0'	Direction: Not Stated	Dark - Street Ligh	Fog	Pty at Fault:1
	Broadside	Other Motor Vehicle	Traffic Signals and Signs		21453A	Hit & Run: No	Complaint of Pain	# Inj: 1	# Killed: 0
Party 1 Driver	North	Proceeding Straight	Male	Age: 42	Passenger Car, Station Wagon, Jeep	Not Stated	No Injury		
Veh Type: Passenger Car		Sobriety: HNBD	Assoc Factor: Not Stated		Air Bag Deployed	Not Stated	Complaint of Pain		
Party 2 Driver	East	Proceeding Straight	Female	Age: 35	Sport Utility Vehicle	Not Stated			
Veh Type: Passenger Car		Sobriety: Not Stated	Assoc Factor: Not Stated		Air Bag Not Deployed	Not Stated			
8190723	12/3/2016	22:43	Saturday	BROOKHURST ST - CHAPMAN AVE	0'	Direction: Not Stated	Dark - Street Ligh	Clear	Pty at Fault:1
	Not Stated	Other Motor Vehicle	Driving Under Influence		23152E	Hit & Run: No	Property Damage Only	# Inj: 0	# Killed: 0
Party 1 Driver	East	Proceeding Straight	Male	Age: 35	Mini Van	Not Stated	No Injury		
Veh Type: Passenger Car		Sobriety: Not Stated	Assoc Factor: Not Stated		Air Bag Not Deployed	Sport Utility Vehicle	No Injury		
Party 2 Driver	South	Proceeding Straight	Female	Age: 61	Sport Utility Vehicle	Not Stated	No Injury		
Veh Type: Passenger Car		Sobriety: Not Applicable	Assoc Factor: Not Stated		Air Bag Deployed	Pickups & Panels	No Injury		
Party 3 Driver	South	Proceeding Straight	Male	Age: 67	Pickups & Panels	Not Stated	No Injury		
Veh Type: Pickup Truck		Sobriety: Not Applicable	Assoc Factor: Not Stated		Air Bag Not Deployed	Not Stated	No Injury		
8139560	12/13/2016	22:21	Tuesday	BROOKHURST ST - CHAPMAN AVE	0'	Direction: Not Stated	Dark - Street Ligh	Cloudy	Pty at Fault:1
	Vehicle - Pedestrian	Pedestrian	Ped R/W Violation		21950A	Hit & Run: Felony	Severe Injury	# Inj: 1	# Killed: 0
Party 1 Driver	South	Making Right Turn	Not Sta	Age: 0 -	Passenger Car, Station Wagon, Jeep	Not Stated	No Injury		
Veh Type: Passenger Car		Sobriety: Impairment Not Kno	Assoc Factor: Not Stated		Not Stated	Not Stated	No Injury		
Party 2 Pedestrian	East	Proceeding Straight	Male	Age: 20	Pedestrian	Not Stated	Severe Injury		
Veh Type: Pedestrian		Sobriety: HNBD	Assoc Factor: Not Stated		Not Stated	Not Stated			
8203433	12/21/2016	07:12	Wednesday	BROOKHURST ST - CHAPMAN AVE	28'	Direction: North	Daylight	Clear	Pty at Fault:1
	Sideswipe	Other Motor Vehicle	Improper Turning		22107	Hit & Run: No	Property Damage Only	# Inj: 0	# Killed: 0
Party 1 Driver	North	Making Left Turn	Female	Age: 25	Passenger Car, Station Wagon, Jeep	Not Stated	No Injury		
Veh Type: Passenger Car		Sobriety: HNBD	Assoc Factor: Not Stated		Air Bag Not Deployed	Not Stated	No Injury		
Party 2 Driver	North	Stopped in Road	Female	Age: 2008	Other Commercial	Not Stated	No Injury		
Veh Type: Other Bus		Sobriety: HNBD	Assoc Factor: Not Stated		Air Bag Not Deployed	Not Stated	No Injury		
8194679	12/24/2016	08:02	Saturday	BROOKHURST ST - CHAPMAN AVE	0'	Direction: North	Daylight	Clear	Pty at Fault:1
	Sideswipe	Other Motor Vehicle	Unsafe Lane Change		21658A	Hit & Run: No	Property Damage Only	# Inj: 0	# Killed: 0

**BROOKHURST ST & CHAPMAN AVE**

Party 1 Driver	East	Entering Traffic	Female	Age: 18	1993 ACURA	Passenger Car, Station Wagon, Jeep	No Injury
Veh Type: Passenger Car		Sobriety: HNBD	Assoc Factor: Not Stated			Not Stated	
Party 2 Driver	North	Proceeding Straight	Male	Age: 61	2008 OTHER - BUS	Public Transit Authority	No Injury
Veh Type: Other Bus		Sobriety: HNBD	Assoc Factor: Not Stated			Not Stated	
<b>8303511</b>	1/21/2017	09:25 Saturday	CHAPMAN AVE - BROOKHURST ST	15'	Direction: East	Daylight	Clear
	Not Stated	Other Motor Vehicle	Improper Turning	22100A	Hit & Run: No	Property Damage Only	# Inj: 0 # Killed: 0
Party 1 Driver	West	Making Right Turn	Female	Age: 23	2011 HONDA	Passenger Car, Station Wagon, Jeep	No Injury
Veh Type: Passenger Car		Sobriety: HNBD	Assoc Factor: Not Stated			Not Stated	
Party 2 Driver	West	Proceeding Straight	Male	Age: 25	2016 HONDA	Passenger Car, Station Wagon, Jeep	No Injury
Veh Type: Passenger Car		Sobriety: HNBD	Assoc Factor: Not Stated			Not Stated	
<b>8333933</b>	3/15/2017	14:40 Wednesday	BROOKHURST ST - CHAPMAN AVE	0'	Direction: Not Stated	Daylight	Clear
	Sideswipe	Other Motor Vehicle	Unsafe Lane Change	21658A	Hit & Run: Misd	Property Damage Only	# Inj: 0 # Killed: 0
Party 1 Driver	North	Changing Lanes	Not Sta	Age: 0 -		Passenger Car, Station Wagon, Jeep	No Injury
Veh Type: Passenger Car		Sobriety: Impairment Not Kno	Assoc Factor: Not Stated			Not Stated	
Party 2 Driver	North	Proceeding Straight	Female	Age: 40	2017 JEEP	Passenger Car, Station Wagon, Jeep	No Injury
Veh Type: Passenger Car		Sobriety: HNBD	Assoc Factor: Not Stated			Not Stated	
<b>8360552</b>	5/1/2017	08:14 Monday	CHAPMAN AVE - BROOKHURST ST	140'	Direction: East	Daylight	Clear
	Rear-End	Other Motor Vehicle	Unsafe Speed	22350	Hit & Run: No	Complaint of Pain	# Inj: 2 # Killed: 0
Party 1 Driver	West	Proceeding Straight	Not Sta	Age: 28	2007 CHEVROLET	Passenger Car, Station Wagon, Jeep	Complaint of Pain
Veh Type: Passenger Car		Sobriety: HNBD	Assoc Factor: Not Stated			Not Stated	
Party 2 Driver	West	Slowing/Stopping	Male	Age: 73	2009 TOYOTA	Passenger Car, Station Wagon, Jeep	Complaint of Pain
Veh Type: Passenger Car		Sobriety: HNBD	Assoc Factor: Not Stated			Not Stated	
<b>8360556</b>	5/2/2017	10:21 Tuesday	BROOKHURST ST - CHAPMAN AVE	35'	Direction: North	Daylight	Clear
	Rear-End	Other Motor Vehicle	Unsafe Speed	22350	Hit & Run: No	Complaint of Pain	# Inj: 1 # Killed: 0
Party 1 Driver	South	Proceeding Straight	Male	Age: 25	2014 TOYOTA	Passenger Car, Station Wagon, Jeep	No Injury
Veh Type: Passenger Car		Sobriety: HNBD	Assoc Factor: Not Stated			Not Stated	
Party 2 Driver	South	Stopped in Road	Male	Age: 56	2017 NISSAN	Sport Utility Vehicle	No Injury
Veh Type: Passenger Car		Sobriety: HNBD	Assoc Factor: Not Stated			Not Stated	
Party 3 Bicyclist	West	Proceeding Straight	Male	Age: 70	0 -	Bicycle	Complaint of Pain
Veh Type: Bicycle		Sobriety: HNBD	Assoc Factor: Not Stated			Not Stated	
<b>8374591</b>	5/21/2017	00:29 Sunday	CHAPMAN AVE - BROOKHURST ST	15'	Direction: East	Dark - Street Ligh	Clear
	Hit Object	Fixed Object	Improper Turning	22107	Hit & Run: No	Property Damage Only	# Inj: 0 # Killed: 0
Party 1 Driver	East	Making Right Turn	Male	Age: 25	2005 NISSAN	Passenger Car, Station Wagon, Jeep	No Injury
Veh Type: Passenger Car		Sobriety: HNBD	Assoc Factor: Not Stated			Not Stated	
<b>8409738</b>	7/6/2017	23:00 Thursday	BROOKHURST ST - CHAPMAN AVE	2'	Direction: North	Dark - Street Ligh	Clear
	Hit Object	Fixed Object	Improper Turning	22107	Hit & Run: No	Property Damage Only	# Inj: 0 # Killed: 0
Party 1 Driver	North	Proceeding Straight	Male	Age: 51	2002 HONDA	Passenger Car, Station Wagon, Jeep	No Injury
Veh Type: Passenger Car		Sobriety: HNBD	Assoc Factor: Not Stated			Not Stated	
<b>8409734</b>	7/6/2017	23:01 Thursday	BROOKHURST ST - CHAPMAN AVE	5'	Direction: North	Dark - Street Ligh	Clear
	Hit Object	Fixed Object	Unsafe Speed	22350	Hit & Run: No	Property Damage Only	# Inj: 0 # Killed: 0

**BROOKHURST ST & CHAPMAN AVE**

Party 1 Driver	North	Proceeding Straight	Male	Age: 59	2014 TOYOTA	Passenger Car, Station Wagon, Jeep	No Injury
Veh Type: Passenger Car	Sobriety: HNBD	14:03	Friday	CHAPMAN AVE - BROOKHURST ST	Not Stated	Air Bag Deployed	Not Stated
8409742	7/7/2017	14:03	Friday	CHAPMAN AVE - BROOKHURST ST	Not Stated	45'	Direction: West
	Sideswipe	Other Motor Vehicle	Improper Turning			22107	Hit & Run: No
							Property Damage Only
							Clear
							Pty at Fault:1
							# Inj: 0
							# Killed: 0
Party 1 Driver	East	Making Left Turn	Male	Age: 60	1996 LEXUS		No Injury
Veh Type: Not Stated	Sobriety: HNBD	14:03	Friday	CHAPMAN AVE - BROOKHURST ST	Not Stated	Air Bag Not Deployed	Not Stated
Party 2 Driver	East	Proceeding Straight	Male	Age: 19	2010 DODGE	Passenger Car, Station Wagon, Jeep	No Injury
Veh Type: Passenger Car	Sobriety: HNBD	14:03	Friday	CHAPMAN AVE - BROOKHURST ST	Not Stated	Air Bag Not Deployed	Not Stated
Party 3 Driver	East	Proceeding Straight	Male	Age: 62	2004 TOYOTA	Passenger Car, Station Wagon, Jeep	No Injury
Veh Type: Passenger Car	Sobriety: HNBD	08:13	Tuesday	CHAPMAN AVE - BROOKHURST ST	Not Stated	Air Bag Not Deployed	Not Stated
8442659	8/8/2017	08:13	Tuesday	CHAPMAN AVE - BROOKHURST ST	Not Stated	0'	Direction: Not Stated
	Rear-End	Other Motor Vehicle	Unsafe Speed			22350	Hit & Run: Misd
							Property Damage Only
							Clear
							Pty at Fault:1
							# Inj: 0
							# Killed: 0
Party 1 Driver	West	Proceeding Straight	Male	Age: 35	2003 FREIGHTLINER	Other Commercial	No Injury
Veh Type: Other Bus	Sobriety: HNBD	17:42	Friday	CHAPMAN AVE - BROOKHURST ST	Not Stated	Air Bag Not Deployed	Not Stated
Party 2 Driver	West	Stopped in Road	Female	Age: 2014 KIA		Passenger Car, Station Wagon, Jeep	No Injury
Veh Type: Passenger Car	Sobriety: HBD Impairment Un	17:42	Friday	CHAPMAN AVE - BROOKHURST ST	Not Stated	Not Stated	Not Stated
8467072	9/29/2017	17:42	Friday	CHAPMAN AVE - BROOKHURST ST	Not Stated	20'	Direction: East
	Sideswipe	Other Motor Vehicle	Unknown				Hit & Run: No
							Property Damage Only
							Clear
							Pty at Fault:
							# Inj: 0
							# Killed: 0
Party 1 Driver	West	Proceeding Straight	Male	Age: 49	1999 FORD	Passenger Car, Station Wagon, Jeep	No Injury
Veh Type: Passenger Car	Sobriety: HNBD	08:14	Tuesday	BROOKHURST ST - CHAPMAN AVE	Not Stated	Air Bag Not Deployed	Not Stated
Party 2 Driver	West	Proceeding Straight	Male	Age: 73	2012 TOYOTA	Passenger Car, Station Wagon, Jeep	No Injury
Veh Type: Passenger Car	Sobriety: HNBD	08:14	Tuesday	BROOKHURST ST - CHAPMAN AVE	Not Stated	Air Bag Not Deployed	Not Stated
8497569	11/7/2017	08:14	Tuesday	BROOKHURST ST - CHAPMAN AVE	Not Stated	33'	Direction: South
	Sideswipe	Other Motor Vehicle	Auto R/W Violation			21453B	Hit & Run: No
							Property Damage Only
							Clear
							Pty at Fault:1
							# Inj: 0
							# Killed: 0
Party 1 Driver	East	Making Right Turn	Female	Age: 21	2002 ISUZU	Sport Utility Vehicle	No Injury
Veh Type: Passenger Car	Sobriety: HNBD	18:21	Wednesday	BROOKHURST ST - CHAPMAN AVE	Not Stated	Air Bag Not Deployed	Not Stated
Party 2 Driver	South	Proceeding Straight	Female	Age: 39	2005 HONDA	Passenger Car, Station Wagon, Jeep	No Injury
Veh Type: Passenger Car	Sobriety: HNBD	18:21	Wednesday	BROOKHURST ST - CHAPMAN AVE	Not Stated	Air Bag Not Deployed	Not Stated
8527433	12/13/2017	18:21	Wednesday	BROOKHURST ST - CHAPMAN AVE	Not Stated	30'	Direction: South
	Rear-End	Other Motor Vehicle	Unsafe Speed			22350	Hit & Run: Misd
							Property Damage Only
							Clear
							Pty at Fault:1
							# Inj: 0
							# Killed: 0
Party 1 Driver	Not S	Proceeding Straight	Not Sta	Age: 2003 ACURA		Passenger Car, Station Wagon, Jeep	No Injury
Veh Type: Passenger Car	Sobriety: Impairment Not Kno	02:37	Tuesday	BROOKHURST ST - CHAPMAN AVE	Not Stated	Not Stated	Not Stated
Party 2 Driver	North	Stopped in Road	Female	Age: 55	2013 HYUNDAI	Passenger Car, Station Wagon, Jeep	No Injury
Veh Type: Passenger Car	Sobriety: HNBD	02:37	Tuesday	BROOKHURST ST - CHAPMAN AVE	Not Stated	Air Bag Not Deployed	Not Stated
8527378	12/19/2017	02:37	Tuesday	BROOKHURST ST - CHAPMAN AVE	Not Stated	0'	Direction: North
	Hit Object	Fixed Object	Driving Under Influence			23152A	Hit & Run: No
							Property Damage Only
							Clear
							Pty at Fault:1
							# Inj: 0
							# Killed: 0
Party 1 Driver	North	Making Right Turn	Male	Age: 22	2015 HYUNDAI	Passenger Car, Station Wagon, Jeep	No Injury
Veh Type: Passenger Car	Sobriety: HBD Under Influence	19:31	Saturday	CHAPMAN AVE - BROOKHURST ST	Not Stated	Air Bag Deployed	Not Stated
8531499	12/23/2017	19:31	Saturday	CHAPMAN AVE - BROOKHURST ST	Not Stated	35'	Direction: East
	Rear-End	Other Motor Vehicle	Unsafe Speed			22350	Hit & Run: Misd
							Property Damage Only
							Clear
							Pty at Fault:1
							# Inj: 0
							# Killed: 0

Party 1 Driver	West	Slowing/Stopping	Male	Age: 63	2002 MERCEDES-BENZ	Passenger Car, Station Wagon, Jeep	No Injury		
Veh Type: Passenger Car		Sobriety: Impairment Not Kno	Assoc Factor: Not Stated		Air Bag Not Deployed	Not Stated	No Injury		
Party 2 Driver	West	Stopped in Road	Female	Age: 39	2016 HONDA	Sport Utility Vehicle	No Injury		
Veh Type: Passenger Car		Sobriety: Not Applicable	Assoc Factor: Not Stated		Air Bag Not Deployed	Not Stated	No Injury		
<b>8542210</b>	1/17/2018	00:05	Wednesday	CHAPMAN AVE - BROOKHURST ST	0'	Direction: Not Stated	Dark - Street Ligh	Clear	Pty at Fault:1
	Overtaken	Other Motor Vehicle	Traffic Signals and Signs	21453A	Hit & Run: No	Complaint of Pain	# Inj: 1	# Killed: 0	No Injury
Party 1 Driver	North	Proceeding Straight	Male	Age: 17	2006 HONDA	Mini Van	No Injury		
Veh Type: Not Stated		Sobriety: HNBD	Assoc Factor: Not Stated		Air Bag Not Deployed	Not Stated	Complaint of Pain		
Party 2 Driver	East	Proceeding Straight	Female	Age: 18	1998 TOYOTA				
Veh Type: Not Stated		Sobriety: HNBD	Assoc Factor: Not Stated		Air Bag Deployed	Not Stated			
<b>8548237</b>	1/17/2018	16:20	Wednesday	CHAPMAN AVE - BROOKHURST ST	48'	Direction: East	Dark - Street Ligh	Clear	Pty at Fault:1
	Hit Object	Fixed Object	Driving Under Influence	23152A	Hit & Run: No	Complaint of Pain	# Inj: 1	# Killed: 0	Complaint of Pain
Party 1 Driver	East	Proceeding Straight	Male	Age: 68	1998 DODGE	Mini Van	Complaint of Pain		
Veh Type: Passenger Car		Sobriety: HBD Under Influence	Assoc Factor: Not Stated		Air Bag Deployed	Not Stated			
<b>8576560</b>	2/26/2018	12:38	Monday	BROOKHURST ST - CHAPMAN AVE	90'	Direction: South	Daylight	Clear	Pty at Fault:1
	Rear-End	Parked Motor Vehicle	Unsafe Speed	22350	Hit & Run: No	Property Damage Only	# Inj: 0	# Killed: 0	No Injury
Party 1 Driver	North	Stopped in Road	Male	Age: 49	2018 FORD	Passenger Car, Station Wagon, Jeep	No Injury		
Veh Type: Passenger Car		Sobriety: HNBD	Assoc Factor: Not Stated		Air Bag Not Deployed	Not Stated	No Injury		
Party 2 Driver	North	Proceeding Straight	Female	Age: 31	2013 SCION	Passenger Car, Station Wagon, Jeep	No Injury		
Veh Type: Passenger Car		Sobriety: HNBD	Assoc Factor: Not Stated		Air Bag Not Deployed	Not Stated	No Injury		
<b>8628328</b>	5/26/2018	12:31	Saturday	BROOKHURST ST - CHAPMAN AVE	0'	Direction: Not Stated	Daylight	Clear	Pty at Fault:
	Rear-End	Other Motor Vehicle	Unknown		Hit & Run: Misde	Property Damage Only	# Inj: 0	# Killed: 0	No Injury
Party 1 Driver	North	Other	Not Sta	Age: 0 -			No Injury		
Veh Type: Not Stated		Sobriety: Impairment Not Kno	Assoc Factor: Not Stated		Not Stated	Not Stated	No Injury		
Party 2 Driver	North	Stopped in Road	Not Sta	Age: 2014 KIA		Sport Utility Vehicle	No Injury		
Veh Type: Passenger Car		Sobriety: HNBD	Assoc Factor: Not Stated		Air Bag Not Deployed	Not Stated	No Injury		
<b>8692367</b>	8/6/2018	18:17	Monday	BROOKHURST ST - CHAPMAN AVE	0'	Direction: Not Stated	Daylight	Clear	Pty at Fault:1
	Vehicle - Pedestrian	Pedestrian	Ped R/W Violation	21950A	Hit & Run: Misde	Complaint of Pain	# Inj: 1	# Killed: 0	No Injury
Party 1 Driver	South	Making Right Turn	Not Sta	Age: 0 -		Unknown Hit and Run Vehicle Involvem	No Injury		
Veh Type: Not Stated		Sobriety: Impairment Not Kno	Assoc Factor: Not Stated		Not Stated	Not Stated	No Injury		
Party 2 Pedestrian	East	Not Stated	Male	Age: 30	0 -	Pedestrian	No Injury		
Veh Type: Pedestrian		Sobriety: Not Stated	Assoc Factor: Not Stated		Not Stated	Not Stated	No Injury		
<b>8692267</b>	8/19/2018	15:41	Sunday	BROOKHURST ST - CHAPMAN AVE	0'	Direction: Not Stated	Daylight	Clear	Pty at Fault:1
	Sideswipe	Other Motor Vehicle	Auto R/W Violation	21804A	Hit & Run: Misde	Property Damage Only	# Inj: 0	# Killed: 0	No Injury
Party 1 Driver	North	Entering Traffic	Not Sta	Age: 0 -		Unknown Hit and Run Vehicle Involvem	No Injury		
Veh Type: Not Stated		Sobriety: HBD Impairment Un	Assoc Factor: Not Stated		Not Stated	Not Stated	No Injury		
Party 2 Driver	North	Proceeding Straight	Male	Age: 31	2014 MASERATI	Passenger Car, Station Wagon, Jeep	No Injury		
Veh Type: Passenger Car		Sobriety: HNBD	Assoc Factor: Not Stated		Air Bag Deployed	Not Stated	No Injury		
<b>8693008</b>	9/9/2018	17:52	Sunday	CHAPMAN AVE - BROOKHURST ST	0'	Direction: Not Stated	Daylight	Clear	Pty at Fault:1
	Broadside	Other Motor Vehicle	Traffic Signals and Signs	21453A	Hit & Run: No	Property Damage Only	# Inj: 0	# Killed: 0	No Injury

Party 1 Driver	North	Making Left Turn	Female	Age: 50	2006 TOYOTA	Air Bag Deployed	Passenger Car, Station Wagon, Jeep	No Injury		
Veh Type: Passenger Car		Sobriety: HNBD	Assoc Factor: Not Stated			Not Stated				
Party 2 Driver	West	Proceeding Straight	Male	Age: 25	2012 TOYOTA	Air Bag Deployed	All Terrain Vehicle	No Injury		
Veh Type: Motorcycle		Sobriety: HNBD	Assoc Factor: Not Stated			Not Stated				
<b>8704553</b>	9/16/2018	03:56 Sunday	BROOKHURST ST - CHAPMAN AVE			0'	Direction: Not Stated	Dark - Street Ligh	Clear	Pty at Fault:1
	Broadside	Other Motor Vehicle	Traffic Signals and Signs			21453A	Hit & Run: No	Complaint of Pain		# Inj: 2 # Killed: 0
Party 1 Driver	East	Proceeding Straight	Female	Age: 30	2008 DODGE	Air Bag Deployed	Passenger Car, Station Wagon, Jeep	No Injury		
Veh Type: Passenger Car		Sobriety: HNBD	Assoc Factor: Not Stated			Not Stated				
Party 2 Driver	South	Proceeding Straight	Male	Age: 77	2006 TOYOTA	Air Bag Deployed	Passenger Car, Station Wagon, Jeep	No Injury		
Veh Type: Passenger Car		Sobriety: HNBD	Assoc Factor: Not Stated			Not Stated				
<b>8720728</b>	10/8/2018	15:12 Monday	BROOKHURST ST - CHAPMAN AVE			0'	Direction: Not Stated	Daylight	Clear	Pty at Fault:1
	Sideswipe	Other Motor Vehicle	Driving Under Influence			23152F	Hit & Run: Misd	Property Damage Only		# Inj: 0 # Killed: 0
Party 1 Driver	North	Changing Lanes	Male	Age: 25	2008 HONDA	Air Bag Not Deployed	Passenger Car, Station Wagon, Jeep	No Injury		
Veh Type: Passenger Car		Sobriety: Not Stated	Assoc Factor: Not Stated			Not Stated				
Party 2 Driver	North	Proceeding Straight	Not Sta	Age: 0 -		Not Stated	Unknown Hit and Run Vehicle Involvem	No Injury		
Veh Type: Not Stated		Sobriety: Impairment Not Kno	Assoc Factor: Not Stated			Not Stated				
<b>8759542</b>	11/8/2018	11:10 Thursday	CHAPMAN AVE - BROOKHURST ST			25'	Direction: West	Daylight	Clear	Pty at Fault:1
	Hit Object	Fixed Object	Unsafe Speed			22350	Hit & Run: No	Other Visible Injury		# Inj: 1 # Killed: 0
Party 1 Driver	West	Proceeding Straight	Male	Age: 69	2002 TOYOTA	Air Bag Deployed	Pickups & Panels	Other Visible Injury		
Veh Type: Pickup Truck		Sobriety: HNBD	Assoc Factor: Not Stated			Not Stated				
Party 2 Driver	East	Stopped in Road	Male	Age: 66	2009 INFINITI	Air Bag Not Deployed	Passenger Car, Station Wagon, Jeep	No Injury		
Veh Type: Passenger Car		Sobriety: HNBD	Assoc Factor: Not Stated			Not Stated				
<b>8764819</b>	11/23/2018	18:07 Friday	CHAPMAN AVE - BROOKHURST ST			0'	Direction: Not Stated	Dark - Street Ligh	Clear	Pty at Fault:1
	Rear-End	Other Motor Vehicle	Unsafe Speed			22350	Hit & Run: No	Property Damage Only		# Inj: 0 # Killed: 0
Party 1 Driver	West	Making Right Turn	Male	Age: 32	2011 FORD	Air Bag Not Deployed	Police Car	No Injury		
Veh Type: Emergency Vehicle		Sobriety: HNBD	Assoc Factor: Not Stated			Not Stated				
Party 2 Driver	West	Making Right Turn	Female	Age: 20	2007 TOYOTA	Air Bag Not Deployed	Passenger Car, Station Wagon, Jeep	No Injury		
Veh Type: Passenger Car		Sobriety: HNBD	Assoc Factor: Not Stated			Not Stated				
<b>8822868</b>	2/1/2019	18:07 Friday	CHAPMAN AVE - BROOKHURST ST			0'	Direction: Not Stated	Daylight	Clear	Pty at Fault:1
	Rear-End	Other Motor Vehicle	Unsafe Speed			22350	Hit & Run: Misd	Complaint of Pain		# Inj: 2 # Killed: 0
Party 1 Driver	West	Proceeding Straight	Male	Age: 18	1996 HONDA	Air Bag Not Deployed	Passenger Car, Station Wagon, Jeep	No Injury		
Veh Type: Passenger Car		Sobriety: HNBD	Assoc Factor: Not Stated			Not Stated				
Party 2 Driver	West	Stopped in Road	Female	Age: 56	2015 DODGE	Air Bag Not Deployed	Passenger Car, Station Wagon, Jeep	No Injury		
Veh Type: Passenger Car		Sobriety: HNBD	Assoc Factor: Not Stated			Not Stated				
<b>8801384</b>	2/14/2019	12:09 Thursday	BROOKHURST ST - CHAPMAN AVE			40'	Direction: North	Daylight	Raining	Pty at Fault:
	Broadside	Other Motor Vehicle	Traffic Signals and Signs			21453A	Hit & Run: No	Property Damage Only		# Inj: 0 # Killed: 0
Party 1 Driver	South	Proceeding Straight	Male	Age: 57	2001 LEXUS	Air Bag Not Deployed	Passenger Car, Station Wagon, Jeep	No Injury		
Veh Type: Passenger Car		Sobriety: HNBD	Assoc Factor: Not Stated			Not Stated				
Party 2 Driver	North	Making Left Turn	Female	Age: 60	2005 TOYOTA	Air Bag Not Deployed	Passenger Car, Station Wagon, Jeep	No Injury		
Veh Type: Passenger Car		Sobriety: HNBD	Assoc Factor: Not Stated			Not Stated				



8815911	2/26/2019	15:39	Tuesday	CHAPMAN AVE - BROOKHURST ST	Other Motor Vehicle	Improper Turning	22107	0'	Direction: Not Stated	Daylight	Clear	Pty at Fault:1
	Sideswipe								Hit & Run: Misde	Property Damage Only	# Inj: 0	# Killed: 0
Party 1 Driver	West	Proceeding Straight	Female	Age: 49	2018 TOYOTA				Passenger Car, Station Wagon, Jeep		No Injury	
Veh Type: Passenger Car		Sobriety: HNBD		Assoc Factor: Not Stated		Air Bag Not Deployed			Not Stated		No Injury	
Party 2 Driver	West	Making Right Turn	Not Sta	Age: 0 -					Passenger Car, Station Wagon, Jeep		No Injury	
Veh Type: Passenger Car		Sobriety: Impairment Not Kno		Assoc Factor: Not Stated		Not Stated			Not Stated		No Injury	
8870284	4/25/2019	14:18	Thursday	BROOKHURST ST - CHAPMAN AVE	Other Motor Vehicle	Unsafe Speed	22350	75'	Direction: South	Daylight	Clear	Pty at Fault:1
	Rear-End								Hit & Run: Misde	Property Damage Only	# Inj: 0	# Killed: 0
Party 1 Driver	North	Proceeding Straight	Not Sta	Age: 0 -					Unknown Hit and Run Vehicle Involvem		No Injury	
Veh Type: Not Stated		Sobriety: Impairment Not Kno		Assoc Factor: Not Stated		Not Stated			Not Stated		No Injury	
Party 2 Driver	North	Stopped in Road	Male	Age: 49	2013 CHEVROLET				Other Commercial		No Injury	
Veh Type: Other Bus		Sobriety: HNBD		Assoc Factor: Not Stated		Air Bag Not Deployed			Not Stated		No Injury	
8888972	6/14/2019	12:41	Friday	BROOKHURST ST - CHAPMAN AVE	Other Motor Vehicle	Unsafe Speed	22350	0'	Direction: Not Stated	Daylight	Clear	Pty at Fault:1
	Rear-End								Hit & Run: No	Complaint of Pain	# Inj: 1	# Killed: 0
Party 1 Driver	North	Proceeding Straight	Female	Age: 47	2017 HONDA				Passenger Car, Station Wagon, Jeep		Complaint of Pain	
Veh Type: Passenger Car		Sobriety: HNBD		Assoc Factor: Not Stated		Air Bag Not Deployed			Not Stated		No Injury	
Party 2 Driver	North	Stopped in Road	Male	Age: 74	2017 HONDA				Passenger Car, Station Wagon, Jeep		No Injury	
Veh Type: Passenger Car		Sobriety: HNBD		Assoc Factor: Not Stated		Air Bag Not Deployed			Not Stated		No Injury	
8950202	9/9/2019	00:12	Monday	BROOKHURST ST - CHAPMAN AVE	Other Motor Vehicle	Traffic Signals and Signs	21453A	0'	Direction: Not Stated	Dark - Street Ligh	Clear	Pty at Fault:1
	Head-On								Hit & Run: No	Other Visible Injury	# Inj: 1	# Killed: 0
Party 1 Driver	North	Making Left Turn	Male	Age: 18	2017 FORD				Passenger Car, Station Wagon, Jeep		No Injury	
Veh Type: Passenger Car		Sobriety: HNBD		Assoc Factor: Not Stated		Air Bag Deployed			Not Stated		No Injury	
Party 2 Driver	South	Proceeding Straight	Female	Age: 20	2018 TOYOTA				Passenger Car, Station Wagon, Jeep		No Injury	
Veh Type: Passenger Car		Sobriety: HNBD		Assoc Factor: Not Stated		Air Bag Deployed			Not Stated		No Injury	
Party 3 Driver	East	Stopped in Road	Male	Age: 24	2019 CHEVROLET				Passenger Car, Station Wagon, Jeep		No Injury	
Veh Type: Passenger Car		Sobriety: HNBD		Assoc Factor: Not Stated		Air Bag Not Deployed			Not Stated		No Injury	
8956825	9/19/2019	14:06	Thursday	BROOKHURST ST - CHAPMAN AVE	Other Motor Vehicle	Unsafe Speed	22350	126'	Direction: South	Daylight	Clear	Pty at Fault:1
	Rear-End								Hit & Run: No	Complaint of Pain	# Inj: 1	# Killed: 0
Party 1 Driver	North	Proceeding Straight	Female	Age: 25	2006 KIA				Passenger Car, Station Wagon, Jeep		No Injury	
Veh Type: Passenger Car		Sobriety: HNBD		Assoc Factor: Not Stated		Air Bag Not Deployed			Not Stated		No Injury	
Party 2 Driver	North	Proceeding Straight	Female	Age: 26	2018 NISSAN				Passenger Car, Station Wagon, Jeep		No Injury	
Veh Type: Passenger Car		Sobriety: HNBD		Assoc Factor: Not Stated		Air Bag Not Deployed			Not Stated		No Injury	
8961647	9/23/2019	18:30	Monday	BROOKHURST ST - CHAPMAN AVE	Other Motor Vehicle	Unsafe Speed	22350	29'	Direction: South	Daylight	Clear	Pty at Fault:1
	Rear-End								Hit & Run: Misde	Property Damage Only	# Inj: 0	# Killed: 0
Party 1 Driver	Not S	Proceeding Straight	Not Sta	Age: 2000	MERCEDES-BENZ				Sport Utility Vehicle		No Injury	
Veh Type: Passenger Car		Sobriety: Not Stated		Assoc Factor: Not Stated		Not Stated			Not Stated		No Injury	
Party 2 Driver	North	Stopped in Road	Female	Age: 26	2016 TOYOTA				Passenger Car, Station Wagon, Jeep		No Injury	
Veh Type: Passenger Car		Sobriety: HNBD		Assoc Factor: Not Stated		Air Bag Not Deployed			Not Stated		No Injury	
8979783	10/12/2019	23:14	Saturday	CHAPMAN AVE - BROOKHURST ST	Other Motor Vehicle	Driving Under Influence	23152A	0'	Direction: Not Stated	Dark - Street Ligh	Clear	Pty at Fault:1
	Rear-End								Hit & Run: No	Property Damage Only	# Inj: 0	# Killed: 0

**BROOKHURST ST & CHAPMAN AVE**

Party 1 Driver	East	Proceeding Straight	Male	Age: 60	2003 TOYOTA						Passenger Car, Station Wagon, Jeep	No Injury
Veh Type: Passenger Car		Sobriety: HBD Under Influence	Assoc Factor: Violation								Not Stated	No Injury
Party 2 Driver	East	Proceeding Straight	Male	Age: 68	2003 NISSAN						Passenger Car, Station Wagon, Jeep	No Injury
Veh Type: Passenger Car		Sobriety: HNBD	Assoc Factor: Not Stated								Not Stated	No Injury
8988622	11/2/2019	18:40 Saturday	CHAPMAN AVE - BROOKHURST ST								Direction: Not Stated	Pty at Fault:1
	Broadside	Other Motor Vehicle	Improper Turning								Hit & Run: Misde	# Inj: 0 # Killed: 0
Party 1 Driver	North	Making Right Turn	Not Sta	Age: 0 -							Unknown Hit and Run Vehicle Involvem	No Injury
Veh Type: Not Stated		Sobriety: Impairment Not Kno	Assoc Factor: Not Stated								Not Stated	No Injury
Party 2 Driver	South	Making Left Turn	Male	Age: 17	2007 TOYOTA						Passenger Car, Station Wagon, Jeep	No Injury
Veh Type: Passenger Car		Sobriety: HNBD	Assoc Factor: Not Stated								Not Stated	No Injury
9010145	11/29/2019	11:31 Friday	BROOKHURST ST - CHAPMAN AVE								Direction: North	Pty at Fault:1
	Rear-End	Other Motor Vehicle	Unsafe Speed								Hit & Run: No	# Inj: 7 # Killed: 0
Party 1 Driver	South	Proceeding Straight	Male	Age: 61	2000 DODGE						Passenger Car, Station Wagon, Jeep	No Injury
Veh Type: Passenger Car		Sobriety: Not Applicable	Assoc Factor: Not Stated								Not Stated	No Injury
Party 2 Driver	South	Stopped in Road	Male	Age: 38	2003 HONDA						Passenger Car, Station Wagon, Jeep	Complaint of Pain
Veh Type: Passenger Car		Sobriety: Not Applicable	Assoc Factor: Not Stated								Not Stated	No Injury
Party 3 Driver	South	Stopped in Road	Female	Age: 57	2011 TOYOTA						Passenger Car, Station Wagon, Jeep	No Injury
Veh Type: Passenger Car		Sobriety: Not Applicable	Assoc Factor: Not Stated								Not Stated	No Injury
9097105	1/16/2020	09:48 Thursday	CHAPMAN AVE - BROOKHURST ST								Direction: East	Pty at Fault:1
	Sideswipe	Other Motor Vehicle	Unsafe Speed								Hit & Run: Misde	# Inj: 0 # Killed: 0
Party 1 Driver	West	Proceeding Straight	Not Sta	Age: 1999	HONDA						Unknown Hit and Run Vehicle Involvem	No Injury
Veh Type: Not Stated		Sobriety: Impairment Not Kno	Assoc Factor: Not Stated								Not Stated	No Injury
Party 2 Driver	East	Stopped in Road	Female	Age: 60	2018 TOYOTA						Passenger Car, Station Wagon, Jeep	No Injury
Veh Type: Passenger Car		Sobriety: HNBD	Assoc Factor: Not Stated								Not Stated	No Injury
9061989	1/25/2020	14:11 Saturday	CHAPMAN AVE - BROOKHURST ST								Direction: Not Stated	Pty at Fault:1
	Broadside	Other Motor Vehicle	Unsafe Lane Change								Hit & Run: Misde	# Inj: 0 # Killed: 0
Party 1 Driver	East	Changing Lanes	Not Sta	Age: 2013	TOYOTA						Passenger Car, Station Wagon, Jeep	No Injury
Veh Type: Passenger Car		Sobriety: Impairment Not Kno	Assoc Factor: Not Stated								Not Stated	No Injury
Party 2 Driver	East	Proceeding Straight	Female	Age: 40	2005 CHEVROLET						Two Axle Truck	No Injury
Veh Type: Truck		Sobriety: HNBD	Assoc Factor: Not Stated								Not Stated	No Injury
9100862	5/5/2020	08:29 Tuesday	CHAPMAN AVE - BROOKHURST ST								Direction: West	Pty at Fault:1
	Rear-End	Other Motor Vehicle	Unsafe Speed								Hit & Run: No	# Inj: 0 # Killed: 0
Party 1 Driver	East	Proceeding Straight	Male	Age: 34	2019 FORD						Two Axle Truck	No Injury
Veh Type: Truck		Sobriety: HNBD	Assoc Factor: Not Stated								Not Stated	No Injury
Party 2 Driver	East	Not Stated	Male	Age: 35	2002 FORD						Passenger Car, Station Wagon, Jeep	No Injury
Veh Type: Passenger Car		Sobriety: HNBD	Assoc Factor: Not Stated								Not Stated	No Injury
9140639	7/29/2020	13:47 Wednesday	BROOKHURST ST - CHAPMAN AVE								Direction: North	Pty at Fault:1
	Rear-End	Other Motor Vehicle	Driving Under Influence								Hit & Run: No	# Inj: 0 # Killed: 0
Party 1 Driver	South	Proceeding Straight	Male	Age: 30	2003 -						Pickups & Panels	No Injury
Veh Type: Pickup Truck		Sobriety: Not Stated	Assoc Factor: Not Stated								Not Stated	No Injury
Party 2 Driver	South	Stopped in Road	Female	Age: 33	2007 -						Passenger Car, Station Wagon, Jeep	No Injury
Veh Type: Passenger Car		Sobriety: HNBD	Assoc Factor: Not Stated								Not Stated	No Injury

**BROOKHURST ST & CHAPMAN AVE**

Party 3 Driver	South	Stopped in Road	Female	Age: 59	2016 -	Passenger Car, Station Wagon, Jeep	No Injury
Veh Type: Passenger Car	Sobriety: HNBD	Assoc Factor: Not Stated	Assoc Factor: Not Stated	Assoc Factor: Not Stated	Assoc Factor: Not Stated	Not Stated	
9172966	10/8/2020	22:29	Thursday	CHAPMAN AVE - BROOKHURST ST	Other Motor Vehicle	Air Bag Not Deployed	
	Rear-End	Other Motor Vehicle	Improper Turning		22107	Hit & Run: No	Property Damage Only
						Dark - Street Ligh	Clear
							Pty at Fault:1
							# Inj: 0
							# Killed: 0
Party 1 Driver	West	Making Right Turn	Male	Age: 22	2005 -	Passenger Car, Station Wagon, Jeep	No Injury
Veh Type: Passenger Car	Sobriety: HNBD	Assoc Factor: Not Stated	Assoc Factor: Not Stated	Assoc Factor: Not Stated	Assoc Factor: Not Stated	Not Stated	
Party 2 Driver	West	Proceeding Straight	Male	Age: 29	2005 -	Passenger Car, Station Wagon, Jeep	No Injury
Veh Type: Passenger Car	Sobriety: HNBD	Assoc Factor: Not Stated	Assoc Factor: Not Stated	Assoc Factor: Not Stated	Assoc Factor: Not Stated	Not Stated	
Party 3 Driver	West	Proceeding Straight	Female	Age: 26	2018 -	Passenger Car, Station Wagon, Jeep	No Injury
Veh Type: Passenger Car	Sobriety: HNBD	Assoc Factor: Not Stated	Assoc Factor: Not Stated	Assoc Factor: Not Stated	Assoc Factor: Not Stated	Not Stated	
9223199	12/2/2020	18:31	Wednesday	BROOKHURST ST - CHAPMAN AVE	Other Motor Vehicle	Air Bag Not Deployed	
	Rear-End	Other Motor Vehicle	Other Than Driver or Ped		43'	Direction: South	Dark - Street Ligh
						Hit & Run: No	Clear
							Pty at Fault:
							# Inj: 1
							# Killed: 0
Party 1 Driver	North	Proceeding Straight	Female	Age: 46	2011 -	Passenger Car, Station Wagon, Jeep	Complaint of Pain
Veh Type: Passenger Car	Sobriety: HNBD	Assoc Factor: Not Stated	Assoc Factor: Not Stated	Assoc Factor: Not Stated	Assoc Factor: Not Stated	Not Stated	
Party 2 Driver	North	Stopped in Road	Male	Age: 60	2008 -	Passenger Car, Station Wagon, Jeep	No Injury
Veh Type: Passenger Car	Sobriety: HNBD	Assoc Factor: Not Stated	Assoc Factor: Not Stated	Assoc Factor: Not Stated	Assoc Factor: Not Stated	Not Stated	
9223036	12/14/2020	18:09	Monday	BROOKHURST ST - CHAPMAN AVE	Fixed Object	Air Bag Not Deployed	
	Hit Object	Fixed Object	Improper Turning		0'	Direction: Not Stated	Dark - Street Ligh
						Hit & Run: No	Clear
							Pty at Fault:1
							# Inj: 0
							# Killed: 0
Party 1 Driver	South	Making Left Turn	Male	Age: 63	2005 -	Sport Utility Vehicle	No Injury
Veh Type: Passenger Car	Sobriety: HNBD	Assoc Factor: Not Stated	Assoc Factor: Not Stated	Assoc Factor: Not Stated	Assoc Factor: Not Stated	Not Stated	

**Settings for Query:**

**Street: BROOKHURST ST**  
**Cross Street: CHAPMAN AVE**  
**Intersection Related: True**  
**Sorted By: Date and Time**

## No. 6 Valley View Street at Chapman Avenue Collision Details - 2015-2020

Collisions													Notes
RLR- 21453 (1)				Broadside (1)				Rear End (3)					
Year	Date	Direction		Year	Date	Direction		Year	Date	Direction			
2015 (0)	--	--		2015 (0)	--	--		2015 (0)	--	--		2015-2020: No fatal or severe injuries reported for these time periods	
2016 (0)	--	--		2016 (0)	--	--		2016 (1)	12/9/2016	SB			
2017 (0)	--	--		2017 (0)	--	--		2017 (0)	--	--			
2018 (1)	3/29/2018	NBT/SBL/SBL		2018 (1)	3/29/2018	NBT/SBL/SBL		2018 (2)	1/1/2018	NB			
2019 (0)	--	--		2019 (0)	--	--		2019 (0)	10/15/2018	SB			
2020 (0)	--	--		2020 (0)	--	--		2020 (0)	--	--			

\*as noted in report

**City of Garden Grove  
Traffic Engineering Department**

9/8/21

**From 1/1/2015 to 12/31/2020**

**Total Collisions: 15**

**Injury Collisions: 4**

**Fatal Collisions: 0**

**Collision Summary Report**

**VALLEY VIEW ST & CHAPMAN AVE**

**Page 1 of 3**

Case #	Date	Time	Day	Vehicle	Speed	Direction	Distance	Weather	Damage	Injury	Fatal
6822415	1/14/2015	09:40	Wednesday	VALLEY VIEW ST - CHAPMAN AVE	22350	0'	Daylight	Clear	Property Damage Only	0	0
Sideswipe Other Motor Vehicle Unsafe Speed											
Party 1 Driver	South	Proceeding Straight	Male	Age: 2009 HARLEY-DAVIDS	Motorcycle	No Injury					
Veh Type: Motorcycle		Sobriety: Impairment Not Kno	Assoc Factor: Not Stated	Not Stated	Not Stated	No Injury					
Party 2 Driver	South	Stopped in Road	Female	Age: 25 2014 NISSAN	Passenger Car, Station Wagon, Jeep	No Injury					
Veh Type: Passenger Car		Sobriety: HNBD	Assoc Factor: Not Stated	Air Bag Not Deployed	Not Stated	No Injury					
6953507	5/20/2015	18:40	Wednesday	CHAPMAN AVE - VALLEY VIEW ST	15'	Direction: East	Dusk - Dawn	Clear	Property Damage Only	1	0
Rear-End Other Motor Vehicle Unsafe Speed											
Party 1 Driver	West	Proceeding Straight	Female	Age: 0 -	Sport Utility Vehicle	No Injury					
Veh Type: Passenger Car		Sobriety: Impairment Not Kno	Assoc Factor: Not Stated	Not Stated	Not Stated	No Injury					
Party 2 Driver	West	Stopped in Road	Male	Age: 30 2006 SATURN	Passenger Car, Station Wagon, Jeep	Complaint of Pain					
Veh Type: Passenger Car		Sobriety: HNBD	Assoc Factor: Not Stated	Air Bag Not Deployed	Not Stated	Complaint of Pain					
7196561	2/20/2016	10:05	Saturday	VALLEY VIEW ST - CHAPMAN AVE	22350	0'	Daylight	Clear	Property Damage Only	0	0
Rear-End Other Motor Vehicle Unsafe Speed											
Party 1 Driver	South	Proceeding Straight	Not Sta	Age: 1992 MERCURY	Passenger Car, Station Wagon, Jeep	No Injury					
Veh Type: Passenger Car		Sobriety: Impairment Not Kno	Assoc Factor: Not Stated	Not Stated	Not Stated	No Injury					
Party 2 Driver	South	Proceeding Straight	Male	Age: 32 2015 NISSAN	Passenger Car, Station Wagon, Jeep	No Injury					
Veh Type: Passenger Car		Sobriety: HNBD	Assoc Factor: Not Stated	Air Bag Not Deployed	Not Stated	No Injury					
8078571	6/14/2016	13:24	Tuesday	VALLEY VIEW ST - CHAPMAN AVE	22107	0'	Daylight	Clear	Property Damage Only	1	0
Hit Object Fixed Object Improper Turning											
Party 1 Driver	North	Proceeding Straight	Female	Age: 76 2001 LEXUS	Sport Utility Vehicle	Complaint of Pain					
Veh Type: Passenger Car		Sobriety: HNBD	Assoc Factor: Not Stated	Air Bag Deployed	Not Stated	Complaint of Pain					
8190388	12/9/2016	07:34	Friday	VALLEY VIEW ST - CHAPMAN AVE	34'	Direction: North	Daylight	Cloudy	Property Damage Only	0	0
Rear-End Other Motor Vehicle Unsafe Speed											
Party 1 Driver	South	Proceeding Straight	Male	Age: 46 1998 ACURA	Passenger Car, Station Wagon, Jeep	No Injury					
Veh Type: Passenger Car		Sobriety: HNBD	Assoc Factor: Not Stated	Air Bag Not Deployed	Not Stated	No Injury					
Party 2 Driver	South	Stopped in Road	Female	Age: 58 2003 TOYOTA	Passenger Car, Station Wagon, Jeep	No Injury					
Veh Type: Passenger Car		Sobriety: HNBD	Assoc Factor: Not Stated	Air Bag Not Deployed	Not Stated	No Injury					
8368219	5/7/2017	02:14	Sunday	CHAPMAN AVE - VALLEY VIEW ST	11'	Direction: East	Dark - Street Ligh	Raining	Property Damage Only	0	0
Head-On Fixed Object Unsafe Speed											
Party 1 Driver	Not S	Proceeding Straight	Not Sta	Age: 1998 FORD	Pickups & Panels	No Injury					
Veh Type: Pickup Truck		Sobriety: Impairment Not Kno	Assoc Factor: Not Stated	Air Bag Deployed	Not Stated	No Injury					

8531724	1/1/2018	14:26	Monday	VALLEY VIEW ST - CHAPMAN AVE	100'	Direction: South	Daylight	Cloudy	Pty at Fault:1
	Rear-End		Other Motor Vehicle	Unsafe Speed	22350	Hit & Run: No	Complaint of Pain	# Inj: 1	# Killed: 0
Party 1 Driver	North	Proceeding Straight	Male	Age: 26	2000 HONDA	Passenger Car, Station Wagon, Jeep		No Injury	
Veh Type: Passenger Car		Sobriety: HNBD		Assoc Factor: Not Stated		Not Stated			
Party 2 Driver	North	Stopped in Road	Male	Age: 43	2012 HONDA	Passenger Car, Station Wagon, Jeep		Complaint of Pain	
Veh Type: Passenger Car		Sobriety: HNBD		Assoc Factor: Not Stated		Not Stated			
Party 3 Driver	North	Stopped in Road	Female	Age: 43	2015 BMW	Passenger Car, Station Wagon, Jeep		No Injury	
Veh Type: Passenger Car		Sobriety: HNBD		Assoc Factor: Not Stated		Not Stated			
8537241	1/15/2018	12:01	Monday	VALLEY VIEW ST - CHAPMAN AVE	0'	Direction: North	Daylight	Clear	Pty at Fault:1
	Rear-End		Motor Vehicle on Other	Improper Turning	22107	Hit & Run: Misde	Property Damage Only	# Inj: 0	# Killed: 0
Party 1 Driver	South	Proceeding Straight	Not Sta	Age: 0	FORD	Passenger Car, Station Wagon, Jeep		No Injury	
Veh Type: Passenger Car		Sobriety: Impairment Not Kno		Assoc Factor: Not Stated		Not Stated			
Party 2 Driver	South	Making Right Turn	Male	Age: 21	2017 FORD	Passenger Car, Station Wagon, Jeep		No Injury	
Veh Type: Passenger Car		Sobriety: HNBD		Assoc Factor: Not Stated		Not Stated			
8588093	3/29/2018	11:55	Thursday	VALLEY VIEW ST - CHAPMAN AVE	0'	Direction: Not Stated	Daylight	Clear	Pty at Fault:1
	Broadside		Other Motor Vehicle	Traffic Signals and Signs	21453A	Hit & Run: No	Complaint of Pain	# Inj: 1	# Killed: 0
Party 1 Driver	North	Proceeding Straight	Female	Age: 72	2017 MERCEDES-BENZ	Passenger Car, Station Wagon, Jeep		Complaint of Pain	
Veh Type: Passenger Car		Sobriety: HNBD		Assoc Factor: Not Stated		Not Stated			
Party 2 Driver	South	Making Left Turn	Female	Age: 51	2004 TOYOTA	Passenger Car, Station Wagon, Jeep		No Injury	
Veh Type: Passenger Car		Sobriety: HNBD		Assoc Factor: Not Stated		Not Stated			
Party 3 Driver	South	Making Left Turn	Male	Age: 22	2016 HONDA	Passenger Car, Station Wagon, Jeep		No Injury	
Veh Type: Passenger Car		Sobriety: HNBD		Assoc Factor: Not Stated		Not Stated			
8723513	10/15/2018	09:22	Monday	VALLEY VIEW ST - CHAPMAN AVE	15'	Direction: North	Daylight	Clear	Pty at Fault:1
	Rear-End		Other Motor Vehicle	Unsafe Speed	22350	Hit & Run: No	Property Damage Only	# Inj: 0	# Killed: 0
Party 1 Driver	South	Proceeding Straight	Female	Age: 18	1998 HONDA	Passenger Car, Station Wagon, Jeep		No Injury	
Veh Type: Passenger Car		Sobriety: HNBD		Assoc Factor: Not Stated		Not Stated			
Party 2 Driver	South	Stopped in Road	Female	Age: 35	2018 HONDA	Passenger Car, Station Wagon, Jeep		No Injury	
Veh Type: Passenger Car		Sobriety: HNBD		Assoc Factor: Not Stated		Not Stated			
8801408	2/1/2019	20:50	Friday	CHAPMAN AVE - VALLEY VIEW ST	30'	Direction: East	Dark - Street Ligh	Cloudy	Pty at Fault:1
	Rear-End		Other Motor Vehicle	Driving Under Influence	23152F	Hit & Run: Misde	Property Damage Only	# Inj: 0	# Killed: 0
Party 1 Driver	West	Proceeding Straight	Male	Age: 19	2007 FORD	Passenger Car, Station Wagon, Jeep		No Injury	
Veh Type: Passenger Car		Sobriety: Not Stated		Assoc Factor: Not Stated		Not Stated			
Party 2 Driver	West	Stopped in Road	Male	Age: 67	2012 NISSAN	Passenger Car, Station Wagon, Jeep		No Injury	
Veh Type: Passenger Car		Sobriety: HNBD		Assoc Factor: Not Stated		Not Stated			
8819177	3/5/2019	12:23	Tuesday	VALLEY VIEW ST - CHAPMAN AVE	16'	Direction: South	Daylight	Clear	Pty at Fault:1
	Sideswipe		Other Motor Vehicle	Unsafe Lane Change	21658A	Hit & Run: Misde	Property Damage Only	# Inj: 0	# Killed: 0
Party 1 Driver	North	Changing Lanes	Male	Age: 53	2004 BMW	Motorcycle		No Injury	
Veh Type: Motorcycle		Sobriety: Impairment Not Kno		Assoc Factor: Not Stated		Not Stated			
Party 2 Driver	North	Stopped in Road	Female	Age: 55	2014 TOYOTA	Sport Utility Vehicle		No Injury	
Veh Type: Passenger Car		Sobriety: HNBD		Assoc Factor: Not Stated		Not Stated			

8914953	7/30/2019	21:30	Tuesday	VALLEY VIEW ST - CHAPMAN AVE	49'	Direction: North	Daylight	Clear	Pty at Fault:1
Party 1 Driver	South	Changing Lanes	Other Motor Vehicle	Other	49'	Hit & Run: Misde	Property Damage Only	Clear	# Inj: 0 # Killed: 0
Party 1 Driver	South	Changing Lanes	Other Motor Vehicle	Other	49'	Hit & Run: Misde	Property Damage Only	Clear	Pty at Fault:1
Veh Type: Not Stated		Sobriety: Impairment	Not Kno	Assoc Factor: Not Stated	Not Stated	Unknown Hit and Run	Vehicle Involvem	No Injury	
Party 2 Driver	South	Stopped in Road	Female	Age: 20	2004 BMW	Passenger Car, Station Wagon, Jeep		No Injury	
Veh Type: Passenger Car		Sobriety: HNBD	Assoc Factor: Not Stated			Not Stated			
<b>9153268</b>	7/25/2020	16:05	Saturday	VALLEY VIEW ST - CHAPMAN AVE	0'	Direction: Not Stated	Daylight	Clear	Pty at Fault:
Rear-End		Other Motor Vehicle	Other Than Driver or Ped			Hit & Run: No	Property Damage Only	# Inj: 0 # Killed: 0	
Party 1 Driver	Not S	Proceeding Straight	Male	Age: 34	2016 -	Passenger Car, Station Wagon, Jeep		No Injury	
Veh Type: Passenger Car		Sobriety: Impairment	Not Kno	Assoc Factor: Not Stated		Not Stated			
Party 2 Driver	Not S	Slowing/Stopping	Male	Age: 57	2014 JEEP	Passenger Car, Station Wagon, Jeep		No Injury	
Veh Type: Passenger Car		Sobriety: HNBD	Assoc Factor: Not Stated			Not Stated			
Party 3 Driver	South	Slowing/Stopping	Male	Age: 57	2020 -	Passenger Car, Station Wagon, Jeep		No Injury	
Veh Type: Passenger Car		Sobriety: HNBD	Assoc Factor: Not Stated			Not Stated			
<b>9173169</b>	9/9/2020	23:18	Wednesday	VALLEY VIEW ST - CHAPMAN AVE	0'	Direction: Not Stated	Daylight	Clear	Pty at Fault:
Sideswipe		Other Motor Vehicle	Unknown			Hit & Run: Misde	Property Damage Only	# Inj: 0 # Killed: 0	
Party 1 Driver	Not S	Proceeding Straight	Male	Age: 19	2017 -	Passenger Car, Station Wagon, Jeep		No Injury	
Veh Type: Passenger Car		Sobriety: Impairment	Not Kno	Assoc Factor: Not Stated		Not Stated			
Party 2 Driver	South	Proceeding Straight	Female	Age: 20	2020 -	Passenger Car, Station Wagon, Jeep		No Injury	
Veh Type: Passenger Car		Sobriety: Impairment	Not Kno	Assoc Factor: Not Stated		Not Stated			

**Settings for Query:**

**Street: VALLEY VIEW ST**  
**Cross Street: CHAPMAN AVE**  
**Intersection Related: True**  
**Sorted By: Date and Time**

## No. 7 Brookhurst Street at Orangewood Collision Details - 2015-2020

Collisions													Notes
RLR- 21453 (8)				Broadside (9)					Rear End (4)				
Year	Date	Direction		Year	Date	Direction		Year	Date	Direction			
2015 (2)	11/25/2015	NBT/EBT		2015 (2)	11/25/2015	NBT/EBT		2015 (0)	--	--		2015-2020: No fatal or severe injuries reported for these time periods	
	12/1/2015	SBT/WBL			12/1/2015	SBT/WBL							
2016 (2)	5/25/2016	NBT/EBL		2016 (2)	5/25/2016	NBT/EBL		2016 (0)	--	--			
	12/6/2016	NBT/WBT			12/6/2016	NBT/WBT							
2017 (1)	12/6/2017	WBT/NBT		2017 (1)	12/6/2017	WBT/NBT		2017 (1)	12/7/2017	NB			
2018 (1)	8/29/2018	NBT/WBT		2018 (1)	8/29/2018	NBT/WBT		2018 (2)	3/26/2018	NB			
2019 (1)	9/24/2019	NBT/WBT		2019 (1)	9/24/2019	NBT/WBT		2019 (1)	3/3/2019	NB <sup>1</sup>			<sup>1</sup> Ran Off Road
2020 (1)	10/25/2020	SBT/WBL		2020 (2)	10/25/2020	SBT/WBL		2020 (0)	--	--			
						12/28/2020	EBT/SB						

\*as noted in report



**City of Garden Grove  
Traffic Engineering Department**

**From 1/1/2015 to 12/31/2020**

**Total Collisions: 27**

**Injury Collisions: 13**

**Fatal Collisions: 0**

**Collision Summary Report**

**9/8/21**

**BROOKHURST ST & ORANGEWOOD AVE**

**Page 1 of 5**

6823186	2/1/2015	02:18	Sunday	ORANGEWOOD AVE - BROOKHURST ST	37'	Direction: East	Dark - Street Ligh	Clear	Pty at Fault:1
	Hit Object	Unsafe Speed	Other Object	Unsafe Speed	22350	Hit & Run: Misde	Property Damage Only	# Inj: 0	# Killed: 0
Party 1 Driver	Not S	Proceeding Straight	Not Sta	Age: 2014 HONDA		Passenger Car, Station Wagon, Jeep			No Injury
Veh Type: Passenger Car	Sobriety: Impairment	Not Kno	Assoc Factor: Not Stated		Not Stated	Not Stated			
6908117	4/11/2015	19:45	Saturday	BROOKHURST ST - ORANGEWOOD AVE	0'	Direction: Not Stated	Dark - Street Ligh <td>Clear</td> <td>Pty at Fault:1</td>	Clear	Pty at Fault:1
Rear-End	Other Motor Vehicle	Unsafe Speed			22350	Hit & Run: Misde	Property Damage Only	# Inj: 0	# Killed: 0
Party 1 Driver	North	Proceeding Straight	Not Sta	Age: 2015 NISSAN		Passenger Car, Station Wagon, Jeep			No Injury
Veh Type: Passenger Car	Sobriety: Not Applicable		Assoc Factor: Not Stated		Not Stated	Not Stated			
Party 2 Driver	North	Stopped in Road	Female	Age: 46 2005 TOYOTA		Passenger Car, Station Wagon, Jeep			No Injury
Veh Type: Passenger Car	Sobriety: Not Applicable		Assoc Factor: Not Stated		Air Bag Not Deployed	Not Stated			No Injury
Party 3 Driver	Not S	Stopped in Road	Female	Age: 45 2010 TOYOTA		Mini Van			No Injury
Veh Type: Passenger Car	Sobriety: Not Applicable		Assoc Factor: Not Stated		Air Bag Not Deployed	Not Stated			
7132486	11/25/2015	10:16	Wednesday	BROOKHURST ST - ORANGEWOOD AVE	0'	Direction: Not Stated	Daylight <td>Clear</td> <td>Pty at Fault:1</td>	Clear	Pty at Fault:1
Broadside	Other Motor Vehicle	Traffic Signals and Signs			21453A	Hit & Run: No	Property Damage Only	# Inj: 0	# Killed: 0
Party 1 Driver	North	Proceeding Straight	Male	Age: 71 2001 CHEVROLET		Passenger Car, Station Wagon, Jeep			No Injury
Veh Type: Passenger Car	Sobriety: HNBD		Assoc Factor: Not Stated		Air Bag Not Deployed	Not Stated			
Party 2 Driver	East	Proceeding Straight	Male	Age: 43 2002 CHRYSLER		Passenger Car, Station Wagon, Jeep			No Injury
Veh Type: Passenger Car	Sobriety: HNBD		Assoc Factor: Not Stated		Air Bag Not Deployed	Not Stated			
7132364	11/28/2015	18:01	Saturday	BROOKHURST ST - ORANGEWOOD AVE	15'	Direction: North	Dark - Street Ligh <td>Clear</td> <td>Pty at Fault:1</td>	Clear	Pty at Fault:1
Sideswipe	Other Motor Vehicle	Improper Turning			22107	Hit & Run: Misde	Property Damage Only	# Inj: 0	# Killed: 0
Party 1 Driver	South	Making Right Turn	Male	Age: 0 -		Pickups & Panels			No Injury
Veh Type: Pickup Truck	Sobriety: Impairment	Not Kno	Assoc Factor: Not Stated		Not Stated	Not Stated			
Party 2 Driver	South	Stopped in Road	Female	Age: 32 2010 NISSAN		Sport Utility Vehicle			No Injury
Veh Type: Passenger Car	Sobriety: HNBD		Assoc Factor: Not Stated		Air Bag Not Deployed	Not Stated			No Injury
Party 3 Driver	East	Stopped in Road	Female	Age: 37 2005 LEXUS		Passenger Car, Station Wagon, Jeep			No Injury
Veh Type: Passenger Car	Sobriety: HNBD		Assoc Factor: Not Stated		Air Bag Not Deployed	Not Stated			
7140930	12/1/2015	22:24	Tuesday	BROOKHURST ST - ORANGEWOOD AVE	31'	Direction: South	Dark - Street Ligh <td>Clear</td> <td>Pty at Fault:1</td>	Clear	Pty at Fault:1
Broadside	Other Motor Vehicle	Traffic Signals and Signs			21453A	Hit & Run: No	Complaint of Pain	# Inj: 1	# Killed: 0
Party 1 Driver	South	Proceeding Straight	Female	Age: 21 2004 SUZUKI		Passenger Car, Station Wagon, Jeep			No Injury
Veh Type: Passenger Car	Sobriety: HNBD		Assoc Factor: Not Stated		Air Bag Deployed	Not Stated			
Party 2 Driver	West	Making Left Turn	Male	Age: 20 1997 HONDA		Passenger Car, Station Wagon, Jeep			Complaint of Pain
Veh Type: Passenger Car	Sobriety: HNBD		Assoc Factor: Not Stated		Air Bag Deployed	Not Stated			

8009898	3/19/2016	15:00	Saturday	BROOKHURST ST - ORANGEWOOD AVE	68'	Direction: North	Daylight	Clear	Pty at Fault:1
	Rear-End	Motor Vehicle on Othe	Unsafe Speed	22350	Hit & Run: Misde	Property Damage Only			# Inj: 0 # Killed: 0
Party 1 Driver	South	Slowing/Stopping	Female	Age: 2002	NISSAN	Passenger Car, Station Wagon, Jeep			No Injury
Veh Type: Passenger Car		Sobriety: Impairment Not Kno	Assoc Factor: Not Stated	Air Bag Deployed		Not Stated			No Injury
Party 2 Driver	South	Slowing/Stopping	Male	Age: 28	2002 BMW	Passenger Car, Station Wagon, Jeep			No Injury
Veh Type: Passenger Car		Sobriety: HNBD	Assoc Factor: Not Stated	Air Bag Not Deployed		Not Stated			No Injury
Party 3 Driver	South	Slowing/Stopping	Female	Age: 28	2009 ACURA	Passenger Car, Station Wagon, Jeep			No Injury
Veh Type: Passenger Car		Sobriety: HNBD	Assoc Factor: Violation	Other		Not Stated			No Injury
8057135	5/25/2016	16:30	Wednesday	BROOKHURST ST - ORANGEWOOD AVE	0'	Direction: Not Stated	Daylight	Clear	Pty at Fault:1
	Broadside	Other Motor Vehicle	Traffic Signals and Signs	21453A	Hit & Run: No	Complaint of Pain			# Inj: 2 # Killed: 0
Party 1 Driver	North	Proceeding Straight	Male	Age: 23	2007 HONDA	Passenger Car, Station Wagon, Jeep			Complaint of Pain
Veh Type: Passenger Car		Sobriety: HNBD	Assoc Factor: Not Stated	Air Bag Deployed		Not Stated			Complaint of Pain
Party 2 Driver	East	Making Left Turn	Female	Age: 54	2007 CHEVROLET	Sport Utility Vehicle			Complaint of Pain
Veh Type: Passenger Car		Sobriety: HNBD	Assoc Factor: Not Stated	Air Bag Deployed		Not Stated			Complaint of Pain
8078498	6/27/2016	15:32	Monday	BROOKHURST ST - ORANGEWOOD AVE	9'	Direction: North	Daylight	Clear	Pty at Fault:1
	Head-On	Other Motor Vehicle	Improper Turning	22107	Hit & Run: No	Complaint of Pain			# Inj: 1 # Killed: 0
Party 1 Driver	North	Proceeding Straight	Female	Age: 43	2013 TOYOTA	Passenger Car, Station Wagon, Jeep			No Injury
Veh Type: Passenger Car		Sobriety: Not Stated	Assoc Factor: Not Stated	Air Bag Not Deployed		Not Stated			No Injury
Party 2 Driver	South	Stopped in Road	Male	Age: 24	2010 NISSAN	Passenger Car, Station Wagon, Jeep			Complaint of Pain
Veh Type: Passenger Car		Sobriety: HBD Not Under Influ	Assoc Factor: Not Stated	Air Bag Not Deployed		Not Stated			Complaint of Pain
8190978	12/6/2016	09:58	Tuesday	BROOKHURST ST - ORANGEWOOD AVE	0'	Direction: Not Stated	Daylight	Clear	Pty at Fault:1
	Broadside	Other Motor Vehicle	Traffic Signals and Signs	21453A	Hit & Run: No	Other Visible Injury			# Inj: 1 # Killed: 0
Party 1 Driver	North	Proceeding Straight	Female	Age: 31	2012 HYUNDAI	Passenger Car, Station Wagon, Jeep			No Injury
Veh Type: Passenger Car		Sobriety: HNBD	Assoc Factor: Not Stated	Air Bag Not Deployed		Not Stated			No Injury
Party 2 Driver	West	Proceeding Straight	Male	Age: 73	2014 TOYOTA	Passenger Car, Station Wagon, Jeep			No Injury
Veh Type: Passenger Car		Sobriety: HNBD	Assoc Factor: Not Stated	Air Bag Not Deployed		Not Stated			Other Visible Injury
Party 3 Driver	Not S	Stopped in Road	Female	Age: 28	2012 FORD	Passenger Car, Station Wagon, Jeep			Other Visible Injury
Veh Type: Passenger Car		Sobriety: HNBD	Assoc Factor: Not Stated	Air Bag Not Deployed		Not Stated			Other Visible Injury
8357352	4/15/2017	03:40	Saturday	ORANGEWOOD AVE - BROOKHURST ST	40'	Direction: West	Dark - Street Ligh	Clear	Pty at Fault:1
	Not Stated	Other Motor Vehicle	Unsafe Speed	22350	Hit & Run: Misde	Property Damage Only			# Inj: 0 # Killed: 0
Party 1 Driver	East	Proceeding Straight	Not Sta	Age: 0 -		Sport Utility Vehicle			No Injury
Veh Type: Passenger Car		Sobriety: Impairment Not Kno	Assoc Factor: Not Stated	Not Stated		Not Stated			No Injury
Party 2 Driver	East	Stopped in Road	Male	Age: 27	2010 JEEP	Sport Utility Vehicle			No Injury
Veh Type: Passenger Car		Sobriety: HNBD	Assoc Factor: Not Stated	Air Bag Not Deployed		Not Stated			No Injury
8374628	5/23/2017	15:30	Tuesday	ORANGEWOOD AVE - BROOKHURST ST	34'	Direction: East	Daylight	Clear	Pty at Fault:1
	Rear-End	Other Motor Vehicle	Unsafe Speed	22350	Hit & Run: No	Complaint of Pain			# Inj: 1 # Killed: 0
Party 1 Driver	West	Proceeding Straight	Not Sta	Age: 0 -		Unknown Hit and Run Vehicle Involvem			No Injury
Veh Type: Not Stated		Sobriety: Impairment Not Kno	Assoc Factor: Not Stated	Not Stated		Not Stated			No Injury
Party 2 Driver	West	Stopped in Road	Female	Age: 33	2006 MAZDA	Mini Van			Complaint of Pain
Veh Type: Passenger Car		Sobriety: HNBD	Assoc Factor: Not Stated	Air Bag Not Deployed		Not Stated			Complaint of Pain

8385961	6/28/2017	02:16	Wednesday	ORANGEWOOD AVE - BROOKHURST ST	Driving Under Influence	0'	Direction: Not Stated	Dark - Street Light	Clear	Property Damage Only	# Inj: 0	# Killed: 0	Pty at Fault:1
Party 1 Driver		West	Proceeding Straight	Female	Age: 48	2008 HONDA	Hit & Run: No	Passenger Car, Station Wagon, Jeep	No Injury				
Veh Type: Passenger Car		Sobriety: HBD Under Influence		Assoc Factor: Not Stated		Air Bag Deployed	Not Stated						
8496838	11/14/2017	13:58	Tuesday	BROOKHURST ST - ORANGEWOOD AVE	Traffic Signals and Signs	0'	Direction: Not Stated	Daylight	Clear	Other Visible Injury	# Inj: 1	# Killed: 0	Pty at Fault:1
Party 1 Bicyclist		South	Proceeding Straight	Female	Age: 0 -		Hit & Run: Misde	Other Visible Injury	No Injury				
Veh Type: Bicycle		Sobriety: HNBD		Assoc Factor: Not Stated		Not Stated	Bicycle						Other Visible Injury
Party 2 Driver		West	Proceeding Straight	Not Sta	Age: 0 -		Hit & Run: No	Sport Utility Vehicle	No Injury				
Veh Type: Passenger Car		Sobriety: Impairment Not Kno		Assoc Factor: Not Stated		Not Stated	Not Stated						
8531511	12/6/2017	20:36	Wednesday	BROOKHURST ST - ORANGEWOOD AVE	Traffic Signals and Signs	0'	Direction: Not Stated	Dark - Street Light	Clear	Property Damage Only	# Inj: 0	# Killed: 0	Pty at Fault:1
Party 1 Driver		West	Proceeding Straight	Male	Age: 34	2003 NISSAN	Hit & Run: No	Passenger Car, Station Wagon, Jeep	No Injury				
Veh Type: Passenger Car		Sobriety: HNBD		Assoc Factor: Not Stated		Air Bag Not Deployed	Not Stated						
Party 2 Driver		North	Proceeding Straight	Male	Age: 52	2008 TOYOTA	Hit & Run: No	Passenger Car, Station Wagon, Jeep	No Injury				
Veh Type: Passenger Car		Sobriety: HNBD		Assoc Factor: Not Stated		Air Bag Deployed	Not Stated						
8527033	12/7/2017	12:31	Thursday	BROOKHURST ST - ORANGEWOOD AVE	Other Motor Vehicle	45'	Direction: South	Daylight	Clear	Complaint of Pain	# Inj: 1	# Killed: 0	Pty at Fault:1
Party 1 Driver		North	Proceeding Straight	Male	Age: 70	2003 TOYOTA	Hit & Run: No	Passenger Car, Station Wagon, Jeep	No Injury				
Veh Type: Passenger Car		Sobriety: HNBD		Assoc Factor: Not Stated		Air Bag Not Deployed	Not Stated						
Party 2 Driver		North	Slowing/Stopping	Female	Age: 51	2006 TOYOTA	Hit & Run: No	Passenger Car, Station Wagon, Jeep	Complaint of Pain				
Veh Type: Passenger Car		Sobriety: HNBD		Assoc Factor: Not Stated		Not Stated	Not Stated						
8527362	12/20/2017	17:44	Wednesday	ORANGEWOOD AVE - BROOKHURST ST	Other Motor Vehicle	0'	Direction: Not Stated	Daylight	Clear	Property Damage Only	# Inj: 0	# Killed: 0	Pty at Fault:
Party 1 Driver		North	Making Left Turn	Female	Age: 41	2004 CHEVROLET	Hit & Run: No	Passenger Car, Station Wagon, Jeep	No Injury				
Veh Type: Passenger Car		Sobriety: Not Stated		Assoc Factor: Not Stated		Air Bag Not Deployed	Not Stated						
Party 2 Driver		West	Proceeding Straight	Female	Age: 41	2007 TOYOTA	Hit & Run: No	Passenger Car, Station Wagon, Jeep	No Injury				
Veh Type: Passenger Car		Sobriety: Not Stated		Assoc Factor: Not Stated		Air Bag Not Deployed	Not Stated						
8590505	3/26/2018	19:56	Monday	BROOKHURST ST - ORANGEWOOD AVE	Other Motor Vehicle	124'	Direction: South	Dark - Street Light	Clear	Other Visible Injury	# Inj: 2	# Killed: 0	Pty at Fault:1
Party 1 Driver		North	Proceeding Straight	Male	Age: 54	2005 TOYOTA	Hit & Run: No	Passenger Car, Station Wagon, Jeep	Other Visible Injury				
Veh Type: Passenger Car		Sobriety: HNBD		Assoc Factor: Not Stated		Air Bag Deployed	Not Stated						
Party 2 Driver		North	Stopped in Road	Male	Age: 35	1991 TOYOTA	Hit & Run: No	Passenger Car, Station Wagon, Jeep	Complaint of Pain				
Veh Type: Passenger Car		Sobriety: HNBD		Assoc Factor: Not Stated		Air Bag Not Deployed	Not Stated						
8684037	8/10/2018	13:41	Friday	BROOKHURST ST - ORANGEWOOD AVE	Other Motor Vehicle	23'	Direction: South	Daylight	Cloudy	Complaint of Pain	# Inj: 1	# Killed: 0	Pty at Fault:1
Party 1 Driver		North	Slowing/Stopping	Female	Age: 75	2008 TOYOTA	Hit & Run: No	Passenger Car, Station Wagon, Jeep	No Injury				
Veh Type: Passenger Car		Sobriety: HNBD		Assoc Factor: Not Stated		Air Bag Deployed	Not Stated						
Party 2 Driver		North	Stopped in Road	Male	Age: 42	2015 HONDA	Hit & Run: No	Passenger Car, Station Wagon, Jeep	No Injury				
Veh Type: Passenger Car		Sobriety: HNBD		Assoc Factor: Not Stated		Air Bag Not Deployed	Not Stated						

**BROOKHURST ST & ORANGEWOOD AVE**

8692300	8/29/2018	13:33	Wednesday	BROOKHURST ST - ORANGEWOOD AVE	Other Motor Vehicle	Traffic Signals and Signs	21453A	0'	Direction: Not Stated	Daylight	Clear	Pty at Fault:1
Party 1 Driver	North	Proceeding Straight	Female	Age: 60	2003 TOYOTA				Hit & Run: No	Passenger Car, Station Wagon, Jeep	No Injury	# Inj: 0 # Killed: 0
Veh Type: Passenger Car		Sobriety: HNBD			Assoc Factor: Not Stated		Air Bag Deployed			Not Stated		No Injury
Party 2 Driver	West	Proceeding Straight	Female	Age: 67	2007 MITSUBISHI				Hit & Run: No	Sport Utility Vehicle	No Injury	
Veh Type: Passenger Car		Sobriety: HNBD			Assoc Factor: Not Stated		Air Bag Deployed			Not Stated		No Injury
8693128	8/30/2018	11:49	Thursday	BROOKHURST ST - ORANGEWOOD AVE	Other Than Driver or Ped		0'	Direction: Not Stated	Daylight	Clear	Pty at Fault:1	
Head-On		Fixed Object							Hit & Run: No	Complaint of Pain	# Inj: 1 # Killed: 0	
Party 1 Driver	North	Proceeding Straight	Male	Age: 23	2005 ACURA				Passenger Car, Station Wagon, Jeep		No Injury	
Veh Type: Passenger Car		Sobriety: Not Stated			Assoc Factor: Not Stated		Air Bag Not Deployed			Not Stated		No Injury
8692984	9/9/2018	04:03	Sunday	BROOKHURST ST - ORANGEWOOD AVE			30'	Direction: South	Dark - Street Ligh	Clear	Pty at Fault:1	
Hit Object		Fixed Object			Improper Turning		22107		Hit & Run: No	Property Damage Only	# Inj: 0 # Killed: 0	
Party 1 Driver	South	Proceeding Straight	Male	Age: 41	2005 TOYOTA				Passenger Car, Station Wagon, Jeep		No Injury	
Veh Type: Passenger Car		Sobriety: HNBD			Assoc Factor: Not Stated		Air Bag Deployed			Not Stated		No Injury
8788617	12/18/2018	01:47	Tuesday	ORANGEWOOD AVE - BROOKHURST ST			0'	Direction: Not Stated	Dark - Street Ligh	Clear	Pty at Fault:1	
Broadside		Other Motor Vehicle			Driving Under Influence		23152A		Hit & Run: No	Property Damage Only	# Inj: 0 # Killed: 0	
Party 1 Driver	West	Proceeding Straight	Female	Age: 23	2018 TOYOTA				Passenger Car, Station Wagon, Jeep		No Injury	
Veh Type: Passenger Car		Sobriety: HBD Under Influence			Assoc Factor: Not Stated		Not Stated			Not Stated		No Injury
Party 2 Driver	North	Proceeding Straight	Male	Age: 34	2018 HONDA				Passenger Car, Station Wagon, Jeep		No Injury	
Veh Type: Passenger Car		Sobriety: HNBD			Assoc Factor: Not Stated		Air Bag Deployed			Not Stated		No Injury
8832789	3/3/2019	09:00	Sunday	BROOKHURST ST - ORANGEWOOD AVE			46'	Direction: South	Daylight	Cloudy	Pty at Fault:1	
Rear-End		Other Motor Vehicle			Unsafe Speed		22350		Hit & Run: No	Property Damage Only	# Inj: 0 # Killed: 0	
Party 1 Driver	North	Proceeding Straight	Male	Age: 43	2006 FORD				Pickups & Panels		No Injury	
Veh Type: Pickup Truck		Sobriety: HNBD			Assoc Factor: Not Stated		Air Bag Not Deployed			Not Stated		No Injury
Party 2 Driver	North	Stopped in Road	Female	Age: 34	2014 SUBARU				Sport Utility Vehicle		No Injury	
Veh Type: Passenger Car		Sobriety: HNBD			Assoc Factor: Not Stated		Air Bag Not Deployed			Not Stated		No Injury
Party 3 Driver	North	Ran Off Road	Male	Age: 31	1996 TOYOTA				Pickups & Panels		No Injury	
Veh Type: Pickup Truck		Sobriety: HNBD			Assoc Factor: Not Stated		Air Bag Not Deployed			Not Stated		No Injury
8862644	4/21/2019	16:30	Sunday	BROOKHURST ST - ORANGEWOOD AVE			85'	Direction: South	Daylight	Clear	Pty at Fault:1	
Rear-End		Other Motor Vehicle			Following Too Closely		21703		Hit & Run: No	Complaint of Pain	# Inj: 1 # Killed: 0	
Party 1 Driver	North	Proceeding Straight	Female	Age: 21	2003 HONDA				Passenger Car, Station Wagon, Jeep		No Injury	
Veh Type: Passenger Car		Sobriety: HNBD			Assoc Factor: Not Stated		Air Bag Not Deployed			Not Stated		No Injury
Party 2 Driver	North	Proceeding Straight	Male	Age: 58	2007 TOYOTA				Passenger Car, Station Wagon, Jeep		No Injury	
Veh Type: Passenger Car		Sobriety: HNBD			Assoc Factor: Not Stated		Air Bag Not Deployed			Not Stated		No Injury
Party 3 Driver	South	Proceeding Straight	Male	Age: 37	2019 CHEVROLET				Passenger Car, Station Wagon, Jeep		No Injury	
Veh Type: Passenger Car		Sobriety: HNBD			Assoc Factor: Not Stated		Air Bag Not Deployed			Not Stated		No Injury
Party 4 Driver	South	Not Stated	Female	Age: 72	2014 HYUNDAI				Passenger Car, Station Wagon, Jeep		No Injury	
Veh Type: Passenger Car		Sobriety: Not Stated			Assoc Factor: Not Stated		Air Bag Not Deployed			Not Stated		No Injury
8961675	9/24/2019	08:43	Tuesday	BROOKHURST ST - ORANGEWOOD AVE			0'	Direction: Not Stated	Daylight	Clear	Pty at Fault:1	
Broadside		Other Motor Vehicle			Traffic Signals and Signs		21453A		Hit & Run: No	Property Damage Only	# Inj: 0 # Killed: 0	

**BROOKHURST ST & ORANGEWOOD AVE**

Party 1 Driver	North	Proceeding Straight	Female	Age: 56	2017 TOYOTA	Air Bag Deployed	Passenger Car, Station Wagon, Jeep	No Injury		
Veh Type: Passenger Car		Sobriety: HNBD	Assoc Factor: Not Stated				Not Stated			
Party 2 Driver	West	Proceeding Straight	Male	Age: 44	2011 TOYOTA	Air Bag Deployed	Sport Utility Vehicle	No Injury		
Veh Type: Passenger Car		Sobriety: HNBD	Assoc Factor: Not Stated				Not Stated			
9182250	10/25/2020	14:42	Sunday	BROOKHURST ST - ORANGEWOOD AVE		0'	Direction: Not Stated	Daylight	Clear	Pty at Fault:1
	Broadside	Other Motor Vehicle		Traffic Signals and Signs		21453A	Hit & Run: No	Other Visible Injury		# Inj: 1 # Killed: 0
Party 1 Driver	South	Proceeding Straight	Female	Age: 36	2016 -	Air Bag Deployed	Sport Utility Vehicle	No Injury		
Veh Type: Passenger Car		Sobriety: HNBD	Assoc Factor: Not Stated				Not Stated			
Party 2 Driver	West	Making Left Turn	Male	Age: 38	2005 FORD	Air Bag Deployed	Sport Utility Vehicle	Other Visible Injury		
Veh Type: Passenger Car		Sobriety: HNBD	Assoc Factor: Not Stated				Not Stated			
9219019	12/28/2020	10:39	Monday	ORANGEWOOD AVE - BROOKHURST ST		5'	Direction: West	Daylight	Cloudy	Pty at Fault:1
	Broadside	Other Motor Vehicle		Improper Turning		22107	Hit & Run: No	Complaint of Pain		# Inj: 1 # Killed: 0
Party 1 Driver	East	Making Right Turn	Male	Age: 68	2011 -	Air Bag Not Deployed	Sport Utility Vehicle	No Injury		
Veh Type: Passenger Car		Sobriety: HNBD	Assoc Factor: Not Stated				Not Stated			
Party 2 Driver	South	Stopped in Road	Male	Age: 19	2020 HONDA	Air Bag Not Deployed	Passenger Car, Station Wagon, Jeep	Complaint of Pain		
Veh Type: Passenger Car		Sobriety: HNBD	Assoc Factor: Not Stated				Not Stated			

**Settings for Query:**

Street: **BROOKHURST ST**  
 Cross Street: **ORANGEWOOD AVE**  
 Intersection Related: **True**  
 Sorted By: **Date and Time**

## No. 8 Harbor Boulevard at Trask Avenue Collision Details - 2015-2020

Collisions													Notes
RLR- 21453 (8)				Broadside (6)				Rear End (12)					
Year	Date	Direction	Year	Date	Direction	Year	Date	Year	Date	Direction			
2015 (5)	3/7/2015	NBT/EBL	2015 (4)	3/17/2015	SBR/EBT*	2015 (2)	9/5/2015	2015 (2)	9/5/2015	SB	2015-2020: No fatal or severe injuries reported for these time periods		
	3/17/2015	SBR/EBT*		8/15/2015	EBL/SBT/SBT		11/26/2015		WB/EB*				
	8/15/2015	EBL/SBT/SBT		9/4/2015	EBT/SBL/WB		--		--				
	9/4/2015	EBT/SBL/WB		10/18/2015	NBR/SBL		--		--				
	10/18/2015	NBR/SBL		--	--		--		--				
2016 (1)	9/4/2016	WBT/EBL	2016 (0)	--	--	2016 (1)	11/9/2016	NB					
2017 (0)	--	--	2017 (0)	--	--	2017 (1)	10/9/2017	SB					
2018 (0)	--	--	2018 (1)	5/24/2018	WBR/WBT*	2018 (3)	4/9/2018	NOT STATED/WB					
							8/1/2018	WB					
2019 (1)	11/15/2019	NBT/SBL	2019 (0)	--	--	2019 (3)	2/16/2019	EB					
							10/10/2019	NB					
							11/13/2019	WB					
2020 (1)	11/20/2020	WBR/NBT	2020 (1)	11/20/2020	WBR/NBT	2020 (2)	1/21/2020	SB					
							2/6/2020	NB					

\*as noted in report

**City of Garden Grove  
Traffic Engineering Department**

**From 1/1/2015 to 12/31/2020**

**Total Collisions: 67**

**Injury Collisions: 16**

**Fatal Collisions: 1**

**Collision Summary Report**

**9/8/21**

**HARBOR BLVD & TRASK AVE**

**Page 1 of 11**

	3/5/2015	07:03	Thursday	TRASK AVE - HARBOR BLVD	0'	Direction: Not Stated	Not Stated	Clear	Pty at Fault:1
	Broadside		Bicycle	Wrong Side of Road	21650	Hit & Run: No	Complaint of Pain		# Inj: 1 # Killed: 0
Party 1	Bicyclist	West	Proceeding Straight	Male	Age: 61	0 -	Bicycle		Complaint of Pain
Veh Type:	Bicycle		Sobriety: HNBD		Assoc Factor: Not Stated	Not Required	Not Stated		
Party 2	Driver	South	Making Right Turn	Male	Age: 41	2013 CHEVROLET	Pickups & Panels		No Injury
Veh Type:	Pickup Truck		Sobriety: HNBD		Assoc Factor: Not Stated	Air Bag Not Deployed	Not Stated		
6856167		3/7/2015	Saturday	HARBOR BLVD - TRASK AVE	0'	Direction: Not Stated	Dark - Street Ligh	Clear	Pty at Fault:1
		Not Stated	Other Motor Vehicle	Traffic Signals and Signs	21453A	Hit & Run: No	Property Damage Only		# Inj: 0 # Killed: 0
Party 1	Driver	North	Proceeding Straight	Female	Age: 19	1993 CHEVROLET	Passenger Car, Station Wagon, Jeep		No Injury
Veh Type:	Passenger Car		Sobriety: HNBD		Assoc Factor: Not Stated	Air Bag Not Deployed	Not Stated		
Party 2	Driver	East	Making Left Turn	Male	Age: 24	2002 NISSAN	Passenger Car, Station Wagon, Jeep		No Injury
Veh Type:	Passenger Car		Sobriety: HNBD		Assoc Factor: Not Stated	Air Bag Not Deployed	Not Stated		
6885066		3/17/2015	Tuesday	TRASK AVE - HARBOR BLVD	0'	Direction: Not Stated	Daylight	Clear	Pty at Fault:1
		Broadside	Other Motor Vehicle	Traffic Signals and Signs	21453A	Hit & Run: No	Complaint of Pain		# Inj: 2 # Killed: 0
Party 1	Driver	South	Making Right Turn	Female	Age: 53	2005 TOYOTA	Sport Utility Vehicle		Complaint of Pain
Veh Type:	Passenger Car		Sobriety: HNBD		Assoc Factor: Not Stated	Air Bag Deployed	Not Stated		
Party 2	Driver	East	Proceeding Straight	Female	Age: 49	2007 BMW	Passenger Car, Station Wagon, Jeep		Complaint of Pain
Veh Type:	Passenger Car		Sobriety: HNBD		Assoc Factor: Not Stated	Air Bag Deployed	Not Stated		
7023423		6/24/2015	Wednesday	TRASK AVE - HARBOR BLVD	20'	Direction: East	Dark - Street Ligh	Clear	Pty at Fault:1
		Hit Object	Fixed Object	Unsafe Speed	22350A	Hit & Run: No	Property Damage Only		# Inj: 0 # Killed: 0
Party 1	Driver	East	Proceeding Straight	Not Sta	Age:	1994 LEXUS	Passenger Car, Station Wagon, Jeep		No Injury
Veh Type:	Passenger Car		Sobriety: Impairment Not Kno		Assoc Factor: Violation	Not Stated	Not Stated		
7039640		7/25/2015	Saturday	TRASK AVE - HARBOR BLVD	10'	Direction: East	Dark - Street Ligh	Clear	Pty at Fault:1
		Broadside	Bicycle	Wrong Side of Road	216501	Hit & Run: No	Property Damage Only		# Inj: 0 # Killed: 0
Party 1	Bicyclist	South	Proceeding Straight	Male	Age: 22	0 -	Bicycle		No Injury
Veh Type:	Bicycle		Sobriety: HNBD		Assoc Factor: Not Stated	Not Stated	Not Stated		
Party 2	Driver	East	Making Left Turn	Male	Age: 22	2015 KIA	Passenger Car, Station Wagon, Jeep		No Injury
Veh Type:	Passenger Car		Sobriety: HNBD		Assoc Factor: Not Stated	Other	Not Stated		
7022503		7/29/2015	Wednesday	TRASK AVE - HARBOR BLVD	49'	Direction: East	Daylight	Clear	Pty at Fault:1
		Rear-End	Other Motor Vehicle	Unsafe Speed	22350	Hit & Run: Misde	Property Damage Only		# Inj: 0 # Killed: 0
Party 1	Driver	West	Proceeding Straight	Not Sta	Age:	2012 CHRYSLER	Passenger Car, Station Wagon, Jeep		No Injury
Veh Type:	Passenger Car		Sobriety: Impairment Not Kno		Assoc Factor: Not Stated	Not Stated	Not Stated		

**HARBOR BLVD & TRASK AVE**

Party 2 Driver	West	Stopped in Road	Female	Age: 43	2003 TOYOTA	Sport Utility Vehicle	No Injury
Veh Type: Passenger Car	8/2/2015	Sobriety: HNBD	Assoc Factor: Not Stated			Not Stated	
7037083	Other	23:33	HARBOR BLVD - TRASK AVE	0'	Direction: Not Stated	Dark - Street Ligh	Pty at Fault:1
			Unknown	20002A	Hit & Run: No	Complaint of Pain	# Inj: 1 # Killed: 0
Party 1 Driver	South	Stopped in Road	Male	Age: 23	2002 NISSAN	Passenger Car, Station Wagon, Jeep	No Injury
Veh Type: Passenger Car		Sobriety: HBD Not Under Infl	Assoc Factor: Not Stated			Not Stated	
Party 2 Driver	South	Proceeding Straight	Male	Age: 46	2015 HARLEY-DAVIDS	Motorcycle	Complaint of Pain
Veh Type: Motorcycle	8/15/2015	Sobriety: HBD Not Under Infl	Assoc Factor: Not Stated			Not Stated	
7070433	Broadside	10:13	HARBOR BLVD - TRASK AVE	0'	Direction: Not Stated	Daylight	Pty at Fault:1
			Traffic Signals and Signs	21453A	Hit & Run: No	Complaint of Pain	# Inj: 2 # Killed: 0
Party 1 Driver	East	Making Left Turn	Female	Age: 55	1995 TOYOTA	Passenger Car, Station Wagon, Jeep	Complaint of Pain
Veh Type: Passenger Car		Sobriety: HNBD	Assoc Factor: Not Stated			Not Stated	
Party 2 Driver	South	Proceeding Straight	Male	Age: 28	2013 SCION		Complaint of Pain
Veh Type: Not Stated		Sobriety: HNBD	Assoc Factor: Not Stated			Not Stated	
Party 3 Driver	South	Proceeding Straight	Female	Age: 21	2002 PONTIAC	Passenger Car, Station Wagon, Jeep	No Injury
Veh Type: Passenger Car		Sobriety: HNBD	Assoc Factor: Not Stated			Not Stated	
7066484	Broadside	22:10	TRASK AVE - HARBOR BLVD	0'	Direction: Not Stated	Daylight	Pty at Fault:1
			Traffic Signals and Signs	21453A	Hit & Run: Misde	Other Visible Injury	# Inj: 1 # Killed: 0
Party 1 Driver	East	Proceeding Straight	Male	Age: 18	1999 HONDA	Passenger Car, Station Wagon, Jeep	No Injury
Veh Type: Passenger Car		Sobriety: HNBD	Assoc Factor: Not Stated			Not Stated	
Party 2 Driver	South	Making Left Turn	Female	Age: 45	2007 TOYOTA	Passenger Car, Station Wagon, Jeep	No Injury
Veh Type: Passenger Car		Sobriety: HNBD	Assoc Factor: Not Stated			Not Stated	
Party 3 Driver	West	Stopped in Road	Female	Age: 37	2012 HONDA	Mini Van	Other Visible Injury
Veh Type: Passenger Car		Sobriety: HNBD	Assoc Factor: Not Stated			Not Stated	
7073855	Broadside	10:12	TRASK AVE - HARBOR BLVD	10'	Direction: East	Daylight	Pty at Fault:
			Unknown		Hit & Run: No	Property Damage Only	# Inj: 0 # Killed: 0
Party 1 Driver	South	Stopped in Road	Male	Age: 24	1998 TOYOTA	Passenger Car, Station Wagon, Jeep	No Injury
Veh Type: Passenger Car		Sobriety: HNBD	Assoc Factor: Not Stated			Not Stated	
Party 2 Driver	South	Making Right Turn	Male	Age: 45	2011 FORD	Mini Van	No Injury
Veh Type: Passenger Car		Sobriety: HNBD	Assoc Factor: Not Stated			Not Stated	
7113440	Broadside	16:16	TRASK AVE - HARBOR BLVD	4'	Direction: East	Daylight	Pty at Fault:1
			Traffic Signals and Signs	21453A	Hit & Run: No	Property Damage Only	# Inj: 0 # Killed: 0
Party 1 Driver	North	Making Right Turn	Female	Age: 71	2010 TOYOTA	Passenger Car, Station Wagon, Jeep	No Injury
Veh Type: Passenger Car		Sobriety: HNBD	Assoc Factor: Not Stated			Not Stated	
Party 2 Driver	South	Making Left Turn	Male	Age: 25	1989 HONDA	Passenger Car, Station Wagon, Jeep	No Injury
Veh Type: Passenger Car		Sobriety: HNBD	Assoc Factor: Not Stated			Not Stated	
7124485	Broadside	23:50	HARBOR BLVD - TRASK AVE	50'	Direction: South	Dark - Street Ligh	Pty at Fault:1
			Unsafe Speed	22350	Hit & Run: No	Property Damage Only	# Inj: 0 # Killed: 0
Party 1 Driver	North	Proceeding Straight	Male	Age: 45	2000 HONDA	Passenger Car, Station Wagon, Jeep	No Injury
Veh Type: Passenger Car		Sobriety: HBD Under Infl	Assoc Factor: Not Stated			Not Stated	
Party 2 Driver	North	Stopped in Road	Male	Age: 57	2011 BUICK	Passenger Car, Station Wagon, Jeep	No Injury
Veh Type: Passenger Car		Sobriety: HNBD	Assoc Factor: Not Stated			Not Stated	



7144332	11/26/2015 23:14	Thursday	TRASK AVE - HARBOR BLVD	30'	Direction: West	Dark - Street Ligh	Clear	Pty at Fault:1
Rear-End	Other Motor Vehicle	Unsafe Starting or Backing	22106	Hit & Run: Misde	Property Damage Only	# Inj: 0	# Killed: 0	
Party 1 Driver	West Backing	Male Age: 29	2007 CHRYSLER	Air Bag Not Deployed	Not Stated	No Injury		
Veh Type: Not Stated	Sobriety: HNBD	Assoc Factor: Not Stated		Passenger Car, Station Wagon, Jeep	Not Stated	No Injury		
Party 2 Driver	East Stopped in Road	Male Age: 50	2007 TOYOTA	Air Bag Not Deployed	Not Stated	Pty at Fault:1		
Veh Type: Passenger Car	Sobriety: HNBD	Assoc Factor: Not Stated		Hit & Run: Misde	Property Damage Only	# Inj: 0	# Killed: 0	
7188674	1/24/2016 12:30	Sunday	HARBOR BLVD - TRASK AVE	22107	Hit & Run: Misde	Property Damage Only	Pty at Fault:1	
Sideswipe	Other Motor Vehicle	Improper Turning		Hit & Run: Misde	Property Damage Only	# Inj: 0	# Killed: 0	
Party 1 Driver	North Changing Lanes	Male Age:	2003 FORD	Pickups & Panels	Not Stated	No Injury		
Veh Type: Pickup Truck	Sobriety: HBD Impairment Un	Assoc Factor: Not Stated		Sport Utility Vehicle	Not Stated	No Injury		
Party 2 Driver	North Proceeding Straight	Female Age: 53	2003 TOYOTA	Air Bag Not Deployed	Not Stated	Pty at Fault:1		
Veh Type: Passenger Car	Sobriety: HNBD	Assoc Factor: Not Stated		Hit & Run: Misde	Property Damage Only	# Inj: 0	# Killed: 0	
7196466	2/16/2016 08:10	Tuesday	HARBOR BLVD - TRASK AVE	22107	Hit & Run: Misde	Property Damage Only	Pty at Fault:1	
Sideswipe	Other Motor Vehicle	Improper Turning		Hit & Run: Misde	Property Damage Only	# Inj: 0	# Killed: 0	
Party 1 Driver	East Making Right Turn	Female Age:	0 DODGE	Not Stated	Not Stated	No Injury		
Veh Type: Not Stated	Sobriety: Impairment Not Kno	Assoc Factor: Not Stated		Pickups & Panels	Not Stated	No Injury		
Party 2 Driver	East Making Left Turn	Male Age: 52	2001 CHEVROLET	Air Bag Not Deployed	Not Stated	Pty at Fault:1		
Veh Type: Pickup Truck	Sobriety: HNBD	Assoc Factor: Not Stated		Hit & Run: Misde	Property Damage Only	# Inj: 0	# Killed: 0	
8000757	3/14/2016 07:25	Monday	HARBOR BLVD - TRASK AVE	21453A	Hit & Run: Misde	Property Damage Only	Pty at Fault:1	
Broadside	Other Motor Vehicle	Traffic Signals and Signs		Unknown Hit and Run Vehicle Involvem	Not Stated	No Injury		
Party 1 Driver	North Proceeding Straight	Not Sta Age:	0 -	Unknown Hit and Run Vehicle Involvem	Not Stated	No Injury		
Veh Type: Not Stated	Sobriety: Impairment Not Kno	Assoc Factor: Not Stated		Passenger Car, Station Wagon, Jeep	Not Stated	No Injury		
Party 2 Driver	East Proceeding Straight	Not Sta Age:	0 -	Not Stated	Not Stated	No Injury		
Veh Type: Not Stated	Sobriety: Impairment Not Kno	Assoc Factor: Not Stated		Not Stated	Not Stated	No Injury		
Party 3 Driver	East Proceeding Straight	Male Age: 26	2013 HYUNDAI	Air Bag Not Deployed	Not Stated	Pty at Fault:1		
Veh Type: Passenger Car	Sobriety: HNBD	Assoc Factor: Not Stated		Hit & Run: Misde	Property Damage Only	# Inj: 1	# Killed: 0	
8030458	4/17/2016 03:00	Sunday	HARBOR BLVD - TRASK AVE	21453A	Hit & Run: Misde	Complaint of Pain	Complaint of Pain	
Broadside	Other Motor Vehicle	Traffic Signals and Signs		Pickups & Panels	Not Stated	No Injury		
Party 1 Driver	West Proceeding Straight	Male Age: 28	2002 FORD	Air Bag Deployed	Not Stated	No Injury		
Veh Type: Pickup Truck	Sobriety: HBD Impairment Un	Assoc Factor: Not Stated		Passenger Car, Station Wagon, Jeep	Not Stated	No Injury		
Party 2 Driver	South Stopped in Road	Male Age: 27	2016 FORD	Air Bag Not Deployed	Not Stated	Pty at Fault:1		
Veh Type: Pickup Truck	Sobriety: HNBD	Assoc Factor: Not Stated		Hit & Run: Misde	Property Damage Only	# Inj: 0	# Killed: 0	
Party 3 Driver	South Stopped in Road	Male Age: 59	2015 DODGE	Air Bag Deployed	Not Stated	No Injury		
Veh Type: Passenger Car	Sobriety: HNBD	Assoc Factor: Not Stated		Hit & Run: Misde	Property Damage Only	# Inj: 0	# Killed: 0	
8110603	7/28/2016 09:58	Thursday	TRASK AVE - HARBOR BLVD	22350	Hit & Run: Misde	Property Damage Only	Pty at Fault:1	
Rear-End	Other Motor Vehicle	Unsafe Speed		Mini Van	Not Stated	No Injury		
Party 1 Driver	Not S Proceeding Straight	Not Sta Age:	1998 CHEVROLET	Not Stated	Not Stated	No Injury		
Veh Type: Passenger Car	Sobriety: Impairment Not Kno	Assoc Factor: Not Stated		School Bus Related	Not Stated	No Injury		
Party 2 Driver	West Stopped in Road	Male Age: 48	2004 BLUEBIRD (BUS)	Air Bag Not Deployed	School Bus Related	No Injury		
Veh Type: Not Stated	Sobriety: HNBD	Assoc Factor: Not Stated						

8128993	9/4/2016	21:06	Sunday	TRASK AVE - HARBOR BLVD	Other Motor Vehicle	Auto R/W Violation	21453B	0'	Direction: Not Stated	Dark - Street Ligh	Clear	# Inj: 1	# Killed: 0	Pty at Fault:1
Party 1 Driver	West	Proceeding Straight	Male	Age: 35	2006 NISSAN		Air Bag Deployed		Passenger Car, Station Wagon, Jeep			No Injury		
Veh Type: Passenger Car		Sobriety: HNBD		Assoc Factor: Not Stated					Not Stated					
Party 2 Driver	East	Making Left Turn	Male	Age: 19	2013 ACURA		Air Bag Deployed		Passenger Car, Station Wagon, Jeep			Complaint of Pain		
Veh Type: Passenger Car		Sobriety: HNBD		Assoc Factor: Not Stated			Air Bag Deployed		Not Stated					
8157590	10/20/2016	12:15	Thursday	HARBOR BLVD - TRASK AVE	Other Motor Vehicle	Improper Turning	22107	0'	Direction: Not Stated	Daylight	Clear	# Inj: 0	# Killed: 0	Pty at Fault:2
Party 1 Driver	East	Making Right Turn	Not Sta	Age: 0 -			Not Stated		Truck Tractor			No Injury		
Veh Type: Truck		Sobriety: HBD Impairment Un		Assoc Factor: Not Stated					Not Stated					
Party 2 Driver	East	Making Right Turn	Male	Age: 65	2012 HONDA		Air Bag Not Deployed		Passenger Car, Station Wagon, Jeep			No Injury		
Veh Type: Passenger Car		Sobriety: HNBD		Assoc Factor: Not Stated			Air Bag Not Deployed		Not Stated					
8174169	11/9/2016	05:40	Wednesday	HARBOR BLVD - TRASK AVE	Other Motor Vehicle	Unsafe Speed	22350	40'	Direction: South	Daylight	Clear	# Inj: 0	# Killed: 0	Pty at Fault:1
Party 1 Driver	North	Proceeding Straight	Male	Age: 23	1997 HONDA		Air Bag Deployed		Passenger Car, Station Wagon, Jeep			No Injury		
Veh Type: Passenger Car		Sobriety: HNBD		Assoc Factor: Not Stated					Not Stated					
Party 2 Driver	North	Stopped in Road	Female	Age: 27	2016 HYUNDAI		Air Bag Not Deployed		Passenger Car, Station Wagon, Jeep			No Injury		
Veh Type: Passenger Car		Sobriety: HNBD		Assoc Factor: Not Stated			Air Bag Not Deployed		Not Stated					
8183659	11/28/2016	14:10	Monday	TRASK AVE - HARBOR BLVD	Other Motor Vehicle	Unsafe Speed	21804A	25'	Direction: West	Daylight	Clear	# Inj: 0	# Killed: 0	Pty at Fault:1
Party 1 Driver	Not S	Making Right Turn	Not Sta	Age: 0 -			Not Stated		Unknown Hit and Run Vehicle Involvem			No Injury		
Veh Type: Not Stated		Sobriety: HBD Not Under Influ		Assoc Factor: Not Stated					Not Stated					
Party 2 Driver	East	Slowing/Stopping	Female	Age: 22	2014 HONDA		Air Bag Not Deployed		Passenger Car, Station Wagon, Jeep			No Injury		
Veh Type: Passenger Car		Sobriety: HBD Not Under Influ		Assoc Factor: Not Stated			Air Bag Not Deployed		Not Stated					
8197367	12/14/2016	03:00	Wednesday	HARBOR BLVD - TRASK AVE	Fixed Object	Unsafe Speed	22350	21'	Direction: North	Dark - Street Ligh	Clear	# Inj: 0	# Killed: 0	Pty at Fault:1
Party 1 Driver	North	Making Left Turn	Not Sta	Age: 2005 BMW			Air Bag Deployed		Passenger Car, Station Wagon, Jeep			No Injury		
Veh Type: Passenger Car		Sobriety: Impairment Not Kno		Assoc Factor: Not Stated					Not Stated					
8280494	1/1/2017	03:51	Sunday	TRASK AVE - HARBOR BLVD	Fixed Object	Improper Turning	22107	0'	Direction: Not Stated	Dark - Street Ligh	Raining	# Inj: 0	# Killed: 0	Pty at Fault:1
Party 1 Driver	East	Proceeding Straight	Not Sta	Age: 1993 FORD			Not Stated		Passenger Car, Station Wagon, Jeep			No Injury		
Veh Type: Passenger Car		Sobriety: Impairment Not Kno		Assoc Factor: Not Stated					Not Stated					
8291830	1/6/2017	22:52	Friday	HARBOR BLVD - TRASK AVE	Other Motor Vehicle	Other Improper Driving	100'	Direction: North	Dark - Street Ligh	Clear	Clear	# Inj: 1	# Killed: 0	Pty at Fault:
Party 1 Driver	South	Proceeding Straight	Male	Age: 34	2008 TOYOTA		Air Bag Deployed		Passenger Car, Station Wagon, Jeep			No Injury		
Veh Type: Passenger Car		Sobriety: HBD Not Under Influ		Assoc Factor: Not Stated					Not Stated					
Party 2 Driver	South	Proceeding Straight	Male	Age: 56	2008 VOLVO		Air Bag Not Deployed		Passenger Car, Station Wagon, Jeep			Other Visible Injury		
Veh Type: Passenger Car		Sobriety: HBD Not Under Influ		Assoc Factor: Not Stated			Air Bag Not Deployed		Not Stated					
Party 3 Driver	South	Proceeding Straight	Male	Age: 19	2010 FORD		Air Bag Not Deployed		Passenger Car, Station Wagon, Jeep			No Injury		
Veh Type: Passenger Car		Sobriety: HBD Not Under Influ		Assoc Factor: Not Stated			Air Bag Not Deployed		Not Stated					

8287911	1/12/2017	18:10	Thursday	HARBOR BLVD - TRASK AVE	30'	Direction: South	Dark - Street Light	Raining	Pty at Fault:1
	Not Stated		Other Motor Vehicle	Driving Under Influence	23152A	Hit & Run: No	Property Damage Only	# Inj: 0	# Killed: 0
Party 1 Driver	North	Proceeding Straight	Male	Age: 31	2001 FORD		Pickups & Panels		No Injury
Veh Type: Pickup Truck		Sobriety: HBD Under Influence		Assoc Factor: Violation		Air Bag Not Deployed	Not Stated		
Party 2 Driver	North	Stopped in Road	Male	Age: 33	2005 SCION		Passenger Car, Station Wagon, Jeep		No Injury
Veh Type: Passenger Car		Sobriety: HNBD		Assoc Factor: Not Stated		Air Bag Not Deployed	Not Stated		
8303519	1/24/2017	16:39	Tuesday	HARBOR BLVD - TRASK AVE	0'	Direction: Not Stated	Dusk - Dawn	Clear	Pty at Fault:1
	Sideswipe		Other Motor Vehicle	Improper Turning	22107	Hit & Run: No	Property Damage Only	# Inj: 0	# Killed: 0
Party 1 Driver	North	Making Right Turn	Male	Age: 25	2009 CHEVROLET		Passenger Car, Station Wagon, Jeep		No Injury
Veh Type: Passenger Car		Sobriety: HNBD		Assoc Factor: Not Stated		Air Bag Not Deployed	Not Stated		
Party 2 Driver	North	Making Right Turn	Male	Age: 66	2017 GMC		Passenger Car, Station Wagon, Jeep		No Injury
Veh Type: Passenger Car		Sobriety: HNBD		Assoc Factor: Not Stated		Air Bag Not Deployed	Not Stated		
8297614	2/3/2017	03:51	Friday	TRASK AVE - HARBOR BLVD	0'	Direction: Not Stated	Dark - Street Light	Cloudy	Pty at Fault:1
	Hit Object		Fixed Object	Improper Turning	22107	Hit & Run: No	Property Damage Only	# Inj: 0	# Killed: 0
Party 1 Driver	South	Making Left Turn	Male	Age: 21	2015 HONDA		Passenger Car, Station Wagon, Jeep		No Injury
Veh Type: Passenger Car		Sobriety: Not Stated		Assoc Factor: Not Stated		Air Bag Not Deployed	Not Stated		
8321680	2/28/2017	16:19	Tuesday	TRASK AVE - HARBOR BLVD	46'	Direction: West	Daylight	Clear	Pty at Fault:1
	Rear-End		Other Motor Vehicle	Unsafe Speed	22350	Hit & Run: Misd	Property Damage Only	# Inj: 0	# Killed: 0
Party 1 Driver	East	Proceeding Straight	Not Sta	Age: 2004 FORD			Sport Utility Vehicle		No Injury
Veh Type: Passenger Car		Sobriety: HBD Impairment Un		Assoc Factor: Not Stated		Not Stated	Not Stated		
Party 2 Driver	East	Stopped in Road	Male	Age: 44	2006 TOYOTA		Passenger Car, Station Wagon, Jeep		No Injury
Veh Type: Passenger Car		Sobriety: HNBD		Assoc Factor: Not Stated		Air Bag Not Deployed	Not Stated		
8321954	3/5/2017	14:16	Sunday	TRASK AVE - HARBOR BLVD	0'	Direction: Not Stated	Daylight	Raining	Pty at Fault:1
	Rear-End		Other Motor Vehicle	Traffic Signals and Signs	21453A	Hit & Run: No	Property Damage Only	# Inj: 0	# Killed: 0
Party 1 Driver	East	Slowing/Stopping	Female	Age: 20	2001 HONDA		Passenger Car, Station Wagon, Jeep		No Injury
Veh Type: Passenger Car		Sobriety: HBD Not Under Influ		Assoc Factor: Not Stated		Air Bag Deployed	Not Stated		
Party 2 Driver	East	Stopped in Road	Female	Age: 43	2008 TOYOTA		Passenger Car, Station Wagon, Jeep		No Injury
Veh Type: Passenger Car		Sobriety: HBD Not Under Influ		Assoc Factor: Not Stated		Air Bag Deployed	Not Stated		
Party 3 Driver	East	Stopped in Road	Male	Age: 26	2006 SUBARU		Passenger Car, Station Wagon, Jeep		No Injury
Veh Type: Passenger Car		Sobriety: HBD Not Under Influ		Assoc Factor: Not Stated		Air Bag Not Deployed	Not Stated		
8342805	3/19/2017	14:23	Sunday	HARBOR BLVD - TRASK AVE	0'	Direction: Not Stated	Daylight	Clear	Pty at Fault:1
	Sideswipe		Bicycle	Wrong Side of Road	216501	Hit & Run: No	Property Damage Only	# Inj: 0	# Killed: 0
Party 1 Bicyclist	South	Proceeding Straight	Male	Age: 62	0 -		Bicycle		No Injury
Veh Type: Bicycle		Sobriety: HNBD		Assoc Factor: Not Stated		Not Stated	Not Stated		
Party 2 Driver	North	Making Right Turn	Male	Age: 59	2014 TOYOTA		Passenger Car, Station Wagon, Jeep		No Injury
Veh Type: Passenger Car		Sobriety: HNBD		Assoc Factor: Not Stated		Air Bag Not Deployed	Not Stated		
8331716	3/19/2017	19:48	Sunday	TRASK AVE - HARBOR BLVD	0'	Direction: Not Stated	Dark - Street Light	Clear	Pty at Fault:1
	Rear-End		Other Motor Vehicle	Unsafe Speed	22350	Hit & Run: Misd	Property Damage Only	# Inj: 0	# Killed: 0
Party 1 Driver	West	Proceeding Straight	Female	Age: 36	2012 FORD		Passenger Car, Station Wagon, Jeep		No Injury
Veh Type: Passenger Car		Sobriety: HNBD		Assoc Factor: Not Stated		Air Bag Not Deployed	Not Stated		

**HARBOR BLVD & TRASK AVE**

Party 2 Driver	West	Slowing/Stopping	Not Sta	Age: 0 -	Passenger Car, Station Wagon, Jeep	No Injury
Veh Type: Passenger Car	Sobriety: Impairment	Not Kno	Assoc Factor: Not Stated	Not Stated	Not Stated	
8360976	4/30/2017	11:37 Sunday	TRASK AVE - HARBOR BLVD	0'	Direction: Not Stated	Daylight
Sideswipe	Fixed Object	Unsafe Speed	22350	Hit & Run: No	Property Damage Only	Clear
Party 1 Driver	West	Slowing/Stopping	Male	Age: 66	2013 NISSAN	No Injury
Veh Type: Passenger Car	Sobriety: HNBD	Assoc Factor: Not Stated	Air Bag Not Deployed	Not Stated	Not Stated	
Party 2 Driver	West	Stopped in Road	Male	Age: 24	2011 VOLKSWAGEN	No Injury
Veh Type: Passenger Car	Sobriety: HNBD	Assoc Factor: Not Stated	Air Bag Not Deployed	Not Stated	Not Stated	
8375645	5/15/2017	04:43 Monday	TRASK AVE - HARBOR BLVD	0'	Direction: Not Stated	Dark - Street Ligh
Head-On	Fixed Object	Improper Turning	22107	Hit & Run: No	Property Damage Only	Clear
Party 1 Driver	East	Making Left Turn	Male	Age: 21	2012 TOYOTA	No Injury
Veh Type: Passenger Car	Sobriety: HBD	Not Under Influ	Assoc Factor: None Apparent	Air Bag Not Deployed	Not Stated	
8368553	5/15/2017	15:30 Monday	TRASK AVE - HARBOR BLVD	0'	Direction: Not Stated	Daylight
Sideswipe	Other Motor Vehicle	Improper Turning	22107	Hit & Run: Misde	Property Damage Only	Clear
Party 1 Driver	Not S	Changing Lanes	Not Sta	Age: 0 -		No Injury
Veh Type: Not Stated	Sobriety: Impairment	Not Kno	Assoc Factor: Not Stated	Not Stated	Not Stated	
Party 2 Driver	East	Proceeding Straight	Female	Age: 24	2016 MERCEDES-BENZ	No Injury
Veh Type: Passenger Car	Sobriety: HNBD	Assoc Factor: Not Stated	Air Bag Not Deployed	Not Stated	Not Stated	
8398698	6/11/2017	10:20 Sunday	HARBOR BLVD - TRASK AVE	0'	Direction: Not Stated	Daylight
Sideswipe	Other Motor Vehicle	Improper Turning	22107	Hit & Run: No	Property Damage Only	Cloudy
Party 1 Driver	North	Making Right Turn	Male	Age: 53	2002 CHEVROLET	No Injury
Veh Type: Pickup Truck	Sobriety: HBD	Not Under Influ	Assoc Factor: Not Stated	Air Bag Not Deployed	Pickups & Panels	
Party 2 Driver	North	Proceeding Straight	Male	Age: 30	2016 ACURA	No Injury
Veh Type: Passenger Car	Sobriety: HBD	Not Under Influ	Assoc Factor: Not Stated	Air Bag Not Deployed	Not Stated	
8466838	9/30/2017	02:28 Saturday	HARBOR BLVD - TRASK AVE	0'	Direction: Not Stated	Dark - Street Ligh
Rear-End	Other Motor Vehicle	Driving Under Influence	23152A	Hit & Run: No	Property Damage Only	Clear
Party 1 Driver	North	Proceeding Straight	Male	Age: 57	2011 VOLKSWAGEN	No Injury
Veh Type: Passenger Car	Sobriety: Not Stated	Assoc Factor: Not Stated	Air Bag Deployed	Not Stated	Not Stated	
Party 2 Driver	North	Stopped in Road	Male	Age: 49	1995 CHEVROLET	No Injury
Veh Type: Truck	Sobriety: HNBD	Assoc Factor: Not Stated	Air Bag Not Deployed	Not Stated	Two-Axle Tow Truck	
8478435	10/9/2017	10:02 Monday	HARBOR BLVD - TRASK AVE	0'	Direction: Not Stated	Daylight
Rear-End	Other Motor Vehicle	Unsafe Speed	22350	Hit & Run: No	Property Damage Only	Clear
Party 1 Driver	South	Stopped in Road	Female	Age: 56	2005 FORD	No Injury
Veh Type: Passenger Car	Sobriety: HNBD	Assoc Factor: Not Stated	Air Bag Not Deployed	Not Stated	Sport Utility Vehicle	
Party 2 Driver	South	Proceeding Straight	Male	Age: 27	2003 TOYOTA	No Injury
Veh Type: Passenger Car	Sobriety: HNBD	Assoc Factor: Not Stated	Air Bag Not Deployed	Not Stated	Sport Utility Vehicle	
8489810	10/12/2017	11:57 Thursday	TRASK AVE - HARBOR BLVD	8'	Direction: West	Daylight
Hit Object	Fixed Object	Improper Turning	22107	Hit & Run: No	Property Damage Only	Clear
Party 1 Driver	West	Making Left Turn	Male	Age: 64	2007 CHRYSLER	No Injury
Veh Type: Passenger Car	Sobriety: HNBD	Assoc Factor: Not Stated	Air Bag Not Deployed	Not Stated	Mini Van	

8584313	2/15/2018	20:22	Thursday	HARBOR BLVD - TRASK AVE	Improper Turning	22107	0'	Direction: Not Stated	Dark - Street Ligh	Clear	# Inj: 1	# Killed: 0	Pty at Fault:1
Party 1 Driver	East	Making Right Turn	Vehicle - Pedestrian	Bicycle	Male	Age: 35	2006 HONDA	Air Bag Not Deployed	Passenger Car, Station Wagon, Jeep	Not Stated	No Injury		
Veh Type: Passenger Car		Sobriety: HNBD			Assoc Factor: Not Stated			Not Stated					
Party 2 Bicyclist	North	Proceeding Straight			Male	Age: 17	0 -	Bicycle			Complaint of Pain		
Veh Type: Bicycle		Sobriety: HNBD			Assoc Factor: Not Stated			Not Stated					
8584309	2/26/2018	02:27	Monday	HARBOR BLVD - TRASK AVE	Unsafe Speed	22350	100'	Direction: North	Dark - Street Ligh	Clear	# Inj: 1	# Killed: 0	Pty at Fault:1
Rear-End		Other Motor Vehicle			Female	Age: 54	2006 CHRYSLER	Hit & Run: No	Complaint of Pain		No Injury		
Party 1 Driver	South	Proceeding Straight			Assoc Factor: Not Stated			Passenger Car, Station Wagon, Jeep					
Veh Type: Passenger Car		Sobriety: HNBD			Male	Age: 37	2015 BMW	Air Bag Not Deployed	Passenger Car, Station Wagon, Jeep	Not Stated	Complaint of Pain		
Party 2 Driver	South	Stopped in Road			Assoc Factor: Not Stated			Not Stated					
Veh Type: Passenger Car		Sobriety: HNBD			TRASK AVE - HARBOR BLVD			45'	Direction: West	Daylight	Clear		
8614190	4/9/2018	15:18	Monday	Other Motor Vehicle	Unsafe Speed	22350		Hit & Run: No	Property Damage Only		# Inj: 0	# Killed: 0	Pty at Fault:1
Rear-End		Other Motor Vehicle			Not Sta	Age:	0 LEXUS				No Injury		
Party 1 Driver	Not S	Slowing/Stopping			Assoc Factor: Not Stated			Air Bag Not Deployed	Not Stated				
Veh Type: Not Stated		Sobriety: HNBD			Female	Age: 23	2017 TOYOTA	Passenger Car, Station Wagon, Jeep			No Injury		
Party 2 Driver	West	Stopped in Road			Assoc Factor: Not Stated			Not Stated					
Veh Type: Passenger Car		Sobriety: HNBD			HARBOR BLVD - TRASK AVE			0'	Direction: Not Stated	Dark - Street Ligh	Clear		
8588092	4/17/2018	19:01	Tuesday	Fixed Object	Improper Turning	22107		Hit & Run: No	Property Damage Only		# Inj: 0	# Killed: 0	Pty at Fault:1
Head-On		Other Motor Vehicle			Male	Age: 30	2002 TOYOTA	Passenger Car, Station Wagon, Jeep			No Injury		
Party 1 Driver	North	Making Right Turn			Assoc Factor: Violation			Air Bag Not Deployed	Not Stated				
Veh Type: Passenger Car		Sobriety: HNBD			HARBOR BLVD - TRASK AVE			0'	Direction: Not Stated	Dark - Street Ligh	Cloudy		
8638276	5/24/2018	04:22	Thursday	Other Motor Vehicle	Improper Turning	22107		Hit & Run: No	Property Damage Only		# Inj: 0	# Killed: 0	Pty at Fault:1
Broadside		Other Motor Vehicle			Male	Age: 58	2006 TOYOTA	Pickups & Panels			No Injury		
Party 1 Driver	West	Making Right Turn			Assoc Factor: Not Stated			Air Bag Not Deployed	Not Stated				
Veh Type: Pickup Truck		Sobriety: HNBD			Male	Age: 58	2007 TOYOTA	Passenger Car, Station Wagon, Jeep			No Injury		
Party 2 Driver	West	Proceeding Straight			Assoc Factor: Not Stated			Air Bag Deployed	Not Stated				
Veh Type: Passenger Car		Sobriety: HNBD			HARBOR BLVD - TRASK AVE			0'	Direction: Not Stated	Dark - Street Ligh	Clear		
8665577	6/6/2018	21:20	Wednesday	Other Motor Vehicle	Improper Turning	22107		Hit & Run: Misde	Property Damage Only		# Inj: 0	# Killed: 0	Pty at Fault:1
Rear-End		Other Motor Vehicle			Not Sta	Age:	1997 BMW	Passenger Car, Station Wagon, Jeep			No Injury		
Party 1 Driver	North	Changing Lanes			Assoc Factor: Not Stated			Not Stated					
Veh Type: Passenger Car		Sobriety: HBD Impairment Un			Female	Age: 27	2018 BMW	Passenger Car, Station Wagon, Jeep			No Injury		
Party 2 Driver	North	Stopped in Road			Assoc Factor: Not Stated			Air Bag Not Deployed	Not Stated				
Veh Type: Passenger Car		Sobriety: HNBD			Female	Age: 42	1998 FORD	Passenger Car, Station Wagon, Jeep			No Injury		
Party 3 Driver	North	Stopped in Road			Assoc Factor: Not Stated			Not Stated					
Veh Type: Passenger Car		Sobriety: HNBD			Male	Age: 43	2007 FORD	Passenger Car, Station Wagon, Jeep			No Injury		
Party 4 Driver	North	Stopped in Road			Assoc Factor: Not Stated			Not Stated					
Veh Type: Passenger Car		Sobriety: HNBD			Male	Age: 45	2003 NISSAN	Passenger Car, Station Wagon, Jeep			No Injury		
Party 5 Driver	North	Stopped in Road			Assoc Factor: Not Stated			Air Bag Not Deployed	Not Stated				
Veh Type: Passenger Car		Sobriety: HNBD			Assoc Factor: Not Stated			Air Bag Not Deployed	Not Stated				

8655726	6/7/2018	08:10	Thursday	HARBOR BLVD - TRASK AVE	Driving Under Influence	23152A	0'	Direction: Not Stated	Daylight	Clear	Pty at Fault:1
	Hit Object		Fixed Object					Hit & Run: No	Property Damage Only		# Inj: 0 # Killed: 0
Party 1 Driver	East	Making Right Turn		Male	Age: 63	2016 NISSAN		Sport Utility Vehicle			No Injury
Veh Type: Passenger Car		Sobriety: HBD Under Influence		Assoc Factor: Not Stated				Air Bag Not Deployed	Not Stated		
8650040	8/1/2018	10:19	Wednesday	TRASK AVE - HARBOR BLVD	Unsafe Starting or Backing	22106	18'	Direction: East	Daylight	Clear	Pty at Fault:1
	Rear-End		Other Motor Vehicle					Hit & Run: No	Property Damage Only		# Inj: 0 # Killed: 0
Party 1 Driver	West	Slowing/Stopping		Female	Age: 49	1998 HONDA		Passenger Car, Station Wagon, Jeep			No Injury
Veh Type: Passenger Car		Sobriety: HNBD		Assoc Factor: Not Stated				Air Bag Not Deployed	Not Stated		
Party 2 Driver	West	Stopped in Road		Female	Age: 34	2000 CHEVROLET		Police Car			No Injury
Veh Type: Emergency Vehicle		Sobriety: HNBD		Assoc Factor: Not Stated				Air Bag Not Deployed	Not Stated		
8689661	8/20/2018	00:30	Monday	HARBOR BLVD - TRASK AVE	Improper Turning	22107	10'	Direction: North	Dark - Street Ligh	Clear	Pty at Fault:1
	Sideswipe		Other Motor Vehicle					Hit & Run: Misde	Property Damage Only		# Inj: 0 # Killed: 0
Party 1 Driver	North	Making Left Turn		Not Sta	Age: 0 -			Unknown Hit and Run Vehicle Involvem			No Injury
Veh Type: Not Stated		Sobriety: Impairment Not Kno		Assoc Factor: Not Stated				Not Stated			
Party 2 Driver	South	Making Right Turn		Male	Age: 19	2014 HYUNDAI		Passenger Car, Station Wagon, Jeep			No Injury
Veh Type: Passenger Car		Sobriety: HNBD		Assoc Factor: Not Stated				Air Bag Not Deployed	Not Stated		
8720930	10/3/2018	19:29	Wednesday	TRASK AVE - HARBOR BLVD	Unsafe Speed	22350	20'	Direction: East	Dusk - Dawn	Cloudy	Pty at Fault:1
	Rear-End		Other Motor Vehicle					Hit & Run: Misde	Property Damage Only		# Inj: 0 # Killed: 0
Party 1 Driver	West	Making Right Turn		Not Sta	Age: 0 -			Unknown Hit and Run Vehicle Involvem			No Injury
Veh Type: Not Stated		Sobriety: Impairment Not Kno		Assoc Factor: Not Stated				Not Stated			
Party 2 Driver	West	Making Right Turn		Female	Age: 27	2017 MAZDA		Passenger Car, Station Wagon, Jeep			No Injury
Veh Type: Passenger Car		Sobriety: HNBD		Assoc Factor: Not Stated				Air Bag Not Deployed	Not Stated		
8787522	1/9/2019	08:49	Wednesday	TRASK AVE - HARBOR BLVD	Improper Turning	22100A	0'	Direction: Not Stated	Daylight	Clear	Pty at Fault:1
	Sideswipe		Other Motor Vehicle					Hit & Run: No	Complaint of Pain		# Inj: 1 # Killed: 0
Party 1 Driver	West	Making Right Turn		Male	Age: 42	2000 DODGE		Sport Utility Vehicle			No Injury
Veh Type: Passenger Car		Sobriety: HNBD		Assoc Factor: Not Stated				Air Bag Not Deployed	Not Stated		
Party 2 Driver	West	Making Right Turn		Female	Age: 73	2009 KIA		Passenger Car, Station Wagon, Jeep			No Injury
Veh Type: Passenger Car		Sobriety: HNBD		Assoc Factor: Not Stated				Air Bag Not Deployed	Not Stated		
8801448	2/16/2019	23:37	Saturday	TRASK AVE - HARBOR BLVD	Unsafe Speed	22350	0'	Direction: Not Stated	Dark - Street Ligh	Clear	Pty at Fault:1
	Rear-End		non-collision					Hit & Run: No	Complaint of Pain		# Inj: 2 # Killed: 0
Party 1 Driver	East	Proceeding Straight		Female	Age: 44	2011 CHEVROLET		Passenger Car, Station Wagon, Jeep			No Injury
Veh Type: Passenger Car		Sobriety: HNBD		Assoc Factor: Violation				Air Bag Deployed	Not Stated		
Party 2 Driver	East	Stopped in Road		Female	Age: 23	2014 NISSAN		Passenger Car, Station Wagon, Jeep			No Injury
Veh Type: Passenger Car		Sobriety: HNBD		Assoc Factor: Not Stated				Air Bag Not Deployed	Not Stated		
8856887	4/17/2019	18:36	Wednesday	HARBOR BLVD - TRASK AVE	Unknown	21456C	35'	Direction: South	Daylight	Clear	Pty at Fault:1
	Broadside		Bicycle					Hit & Run: No	Complaint of Pain		# Inj: 1 # Killed: 0
Party 1 Bicyclist	North	Other		Male	Age: 20	0 -		Bicycle			No Injury
Veh Type: Bicycle		Sobriety: HNBD		Assoc Factor: Not Stated				Not Stated			
Party 2 Driver	East	Making Left Turn		Male	Age: 64	2009 TOYOTA		Passenger Car, Station Wagon, Jeep			No Injury
Veh Type: Passenger Car		Sobriety: HNBD		Assoc Factor: Not Stated				Air Bag Not Deployed	Not Stated		

8870533	5/20/2019	13:14	Monday	HARBOR BLVD - TRASK AVE	Other Motor Vehicle	Improper Turning	22100A	0'	Direction: Not Stated	Daylight	Clear	# Inj: 1	# Killed: 0	Pty at Fault: 1
Sideswipe														
Party 1 Driver	North	Making Right Turn	Male	Age: 18	1998 FORD				Passenger Car, Station Wagon, Jeep	Not Stated	Clear			No Injury
Veh Type: Passenger Car	Sobriety: HNBD													
Party 2 Driver	North	Making Left Turn	Male	Age: 38	2010 HONDA				Passenger Car, Station Wagon, Jeep	Not Stated	Clear			Complaint of Pain
Veh Type: Passenger Car	Sobriety: HNBD													
8894440	6/19/2019	09:47	Wednesday	HARBOR BLVD - TRASK AVE	Other Motor Vehicle	Unsafe Speed	22350	25'	Direction: South	Daylight	Clear	# Inj: 0	# Killed: 0	Pty at Fault: 1
Sideswipe														
Party 1 Driver	South	Proceeding Straight	Not Sta	Age: 0 -					Unknown Hit and Run Vehicle Involvem	Not Stated	Clear			No Injury
Veh Type: Not Stated	Sobriety: Impairment Not Kno													
Party 2 Driver	South	Stopped in Road	Male	Age: 51	2011 FORD				Pickups & Panels	Not Stated	Clear			No Injury
Veh Type: Pickup Truck	Sobriety: HNBD													
8168077	7/15/2019	14:04	Monday	TRASK AVE - HARBOR BLVD	Other Motor Vehicle	Auto R/W Violation	21804A	50'	Direction: West	Daylight	Clear	# Inj: 0	# Killed: 0	Pty at Fault: 1
Sideswipe														
Party 1 Driver	East	Proceeding Straight	Male	Age: 21	2017 TOYOTA				Passenger Car, Station Wagon, Jeep	Not Stated	Clear			No Injury
Veh Type: Passenger Car	Sobriety: HNBD													
Party 2 Driver	East	Proceeding Straight	Male	Age: 53	2019 -				Passenger Car, Station Wagon, Jeep	Not Stated	Clear			No Injury
Veh Type: Passenger Car	Sobriety: HNBD													
8950732	8/15/2019	10:07	Thursday	HARBOR BLVD - TRASK AVE	Other Motor Vehicle	Auto R/W Violation	23114A	25'	Direction: North	Daylight	Clear	# Inj: 1	# Killed: 0	Pty at Fault: 1
Other non-collision														
Party 1 Driver	South	Proceeding Straight	Male	Age: 48	2017 INTERNATIONAL				Truck Tractor	Not Stated	Clear			No Injury
Veh Type: Truck with Trailer	Sobriety: HNBD													
8973236	10/10/2019	08:43	Thursday	HARBOR BLVD - TRASK AVE	Other Motor Vehicle	Unsafe Speed	22350	0'	Direction: Not Stated	Daylight	Clear	# Inj: 0	# Killed: 0	Pty at Fault: 1
Rear-End														
Party 1 Driver	North	Proceeding Straight	Female	Age: 49	2019 CHEVROLET				Pickups & Panels	Not Stated	Clear			No Injury
Veh Type: Pickup Truck	Sobriety: HNBD													
Party 2 Driver	North	Stopped in Road	Female	Age: 37	2019 SUBARU				Sport Utility Vehicle	Not Stated	Clear			No Injury
Veh Type: Passenger Car	Sobriety: HNBD													
8988618	11/3/2019	11:32	Sunday	TRASK AVE - HARBOR BLVD	Other Motor Vehicle	Unsafe Lane Change	21658A	0'	Direction: Not Stated	Daylight	Clear	# Inj: 0	# Killed: 0	Pty at Fault: 1
Sideswipe														
Party 1 Driver	East	Making Left Turn	Not Sta	Age: 0	MITSUBISHI				Passenger Car, Station Wagon, Jeep	Not Stated	Clear			No Injury
Veh Type: Passenger Car	Sobriety: HBD Impairment Un													
Party 2 Driver	East	Stopped in Road	Female	Age: 44	2004 TOYOTA				Mini Van	Not Stated	Clear			No Injury
Veh Type: Passenger Car	Sobriety: HNBD													
8993575	11/13/2019	07:55	Wednesday	TRASK AVE - HARBOR BLVD	Other Motor Vehicle	Unsafe Speed	22350	40'	Direction: East	Daylight	Clear	# Inj: 0	# Killed: 0	Pty at Fault: 1
Rear-End														
Party 1 Driver	West	Proceeding Straight	Male	Age: 44	2002 TOYOTA				Sport Utility Vehicle	Not Stated	Clear			No Injury
Veh Type: Passenger Car	Sobriety: HNBD													
Party 2 Driver	West	Stopped in Road	Male	Age: 43	2018 FORD				Passenger Car, Station Wagon, Jeep	Not Stated	Clear			No Injury
Veh Type: Passenger Car	Sobriety: HNBD													

9010133	11/15/2019	20:32	Friday	HARBOR BLVD - TRASK AVE	Other Motor Vehicle	Traffic Signals and Signs	21453A	0'	Direction: Not Stated	Dark - Street Ligh	Clear	# Inj: 1	# Killed: 0	Pty at Fault: 1
Party 1 Driver	North	Proceeding Straight	Male	Age: 37	2013 HYUNDAI	Air Bag Deployed	Not Stated	Passenger Car, Station Wagon, Jeep	Not Stated	Other Visible Injury	Clear	No Injury		
Veh Type: Passenger Car		Sobriety: HNBD		Assoc Factor: Not Stated										
Party 2 Driver	South	Making Left Turn	Male	Age: 32	2005 KIA	Air Bag Not Deployed	Not Stated	Sport Utility Vehicle	Not Stated		Clear	Other Visible Injury		
Veh Type: Passenger Car		Sobriety: HNBD		Assoc Factor: Not Stated										
8911253	12/27/2019	18:00	Friday	HARBOR BLVD - TRASK AVE	HARBOR BLVD - TRASK AVE	Improper Turning	22107	0'	Direction: Not Stated	Dark - Street Ligh	Clear	# Inj: 0	# Killed: 1	Pty at Fault: 1
Party 1 Bicyclist	West	Proceeding Straight	Male	Age: 31	0 -		Not Required		Bicycle	Fatal	Clear	Fatal Injury		
Veh Type: Bicycle		Sobriety: HBD Impairment Un		Assoc Factor: Not Stated										
Party 2 Driver	North	Making Right Turn	Male	Age: 58	2015 -		Air Bag Not Deployed	86'	Direction: North	Daylight	Clear	No Injury		
Veh Type: Truck		Sobriety: HNBD		Assoc Factor: Not Stated										
9027595	1/21/2020	08:12	Tuesday	HARBOR BLVD - TRASK AVE	HARBOR BLVD - TRASK AVE	Unsafe Speed	22350	Hit & Run: No	Property Damage Only	Property Damage Only	Clear	# Inj: 0	# Killed: 0	Pty at Fault: 1
Party 1 Driver	South	Proceeding Straight	Male	Age: 61	2018 FREIGHTLINER	Truck Tractor	Air Bag Not Deployed		Not Stated		Clear	No Injury		
Veh Type: Truck		Sobriety: HNBD		Assoc Factor: Not Stated										
Party 2 Driver	South	Stopped in Road	Female	Age: 30	2019 MERCEDES-BENZ	Sport Utility Vehicle	Air Bag Not Deployed		Not Stated		Clear	No Injury		
Veh Type: Passenger Car		Sobriety: HNBD		Assoc Factor: Not Stated										
9054149	2/6/2020	07:47	Thursday	HARBOR BLVD - TRASK AVE	HARBOR BLVD - TRASK AVE	Unsafe Speed	22350	Hit & Run: No	Property Damage Only	Property Damage Only	Clear	# Inj: 0	# Killed: 0	Pty at Fault: 1
Party 1 Driver	North	Proceeding Straight	Male	Age: 37	2012 SUBARU		Air Bag Not Deployed		Not Stated		Clear	No Injury		
Veh Type: Not Stated		Sobriety: HNBD		Assoc Factor: Violation										
Party 2 Driver	North	Slowing/Stopping	Female	Age: 34	2005 HONDA	Sport Utility Vehicle	Air Bag Not Deployed		Not Stated		Clear	No Injury		
Veh Type: Passenger Car		Sobriety: HNBD		Assoc Factor: Violation										
9085134	2/26/2020	01:24	Wednesday	TRASK AVE - HARBOR BLVD	TRASK AVE - HARBOR BLVD	Improper Turning	22107	Hit & Run: No	Property Damage Only	Property Damage Only	Clear	# Inj: 0	# Killed: 0	Pty at Fault: 1
Party 1 Driver	East	Making Right Turn	Male	Age: 31	2017 -		Not Stated		Passenger Car, Station Wagon, Jeep	Not Stated	Clear	No Injury		
Veh Type: Passenger Car		Sobriety: Impairment Not Kno		Assoc Factor: Not Stated										
9115747	5/20/2020	07:00	Wednesday	HARBOR BLVD - TRASK AVE	HARBOR BLVD - TRASK AVE	Traffic Signals and Signs	21453A	6'	Direction: North	Daylight	Clear	# Inj: 0	# Killed: 0	Pty at Fault: 1
Party 1 Driver	West	Proceeding Straight	Not Sta	Age: 0 -			Not Stated		Unknown Hit and Run Vehicle Involvem	Not Stated	Clear	No Injury		
Veh Type: Not Stated		Sobriety: Impairment Not Kno		Assoc Factor: Not Stated										
Party 2 Driver	North	Making Right Turn	Male	Age: 55	2000 -		Air Bag Not Deployed		Passenger Car, Station Wagon, Jeep	Not Stated	Clear	No Injury		
Veh Type: Passenger Car		Sobriety: HNBD		Assoc Factor: Not Stated										
9107101	8/20/2020	12:35	Thursday	HARBOR BLVD - TRASK AVE	HARBOR BLVD - TRASK AVE	Improper Turning	22107	Hit & Run: No	Property Damage Only	Property Damage Only	Clear	# Inj: 0	# Killed: 0	Pty at Fault: 1
Party 1 Driver	North	Making Right Turn	Male	Age: 32	2016 -		Air Bag Not Deployed		Two Axle Truck	Not Stated	Clear	No Injury		
Veh Type: Truck		Sobriety: HNBD		Assoc Factor: Not Stated										
Party 2 Driver	North	Proceeding Straight	Male	Age: 50	2015 -		Air Bag Not Deployed		Non-Commercial Bus	Not Stated	Clear	No Injury		
Veh Type: Other Bus		Sobriety: HNBD		Assoc Factor: Not Stated										



**HARBOR BLVD & TRASK AVE**

9195872	11/20/2020	16:07	Friday	HARBOR BLVD - TRASK AVE	0'	Direction: Not Stated	Daylight	Clear	Pty at Fault:
	Broadside	West	Making Right Turn	Other Motor Vehicle	21453A	Hit & Run: No	Property Damage Only	# Inj: 0	# Killed: 0
Party 1 Driver	West	Making Right Turn		Male	Age: 36	2001 FORD	Pickups & Panels	No Injury	
Veh Type: Pickup Truck		Sobriety: HNBD		Assoc Factor: Not Stated			Not Stated		
Party 2 Driver	North	Proceeding Straight		Female	Age: 35	2006 FORD	Passenger Car, Station Wagon, Jeep	No Injury	
Veh Type: Passenger Car		Sobriety: HNBD		Assoc Factor: Not Stated			Not Stated		

**Settings for Query:**

**Street: HARBOR BLVD**  
**Cross Street: TRASK AVE**  
**Intersection Related: True**  
**Sorted By: Date and Time**

**Garden Grove Boulevard at West Street & Magnolia Street at Orangewood Avenue, Primary Broadside Collisions (2015 - 2020)**

Intersection	Collision Type	Collision by Movement	Total	2015			2016			2017			2018			2019			2020			Notes									
				Day	Night	Total	Day	Night	Total	Day	Night	Total	Day	Night	Total	Day	Night	Total	Day	Night	Total										
				Garden Grove Blvd at West St	Primary Broadside Collisions	NB & EB/WB	15				1	1	2			1	1	3			3		5	2	7			1	1	2	
Magnolia Street at Orangewood Ave	Primary Broadside Collisions	NB/SB & EB/WB	11	1		1	1	1	2			2	2	5			5		1	1	2			1	1	2			1		

NB - Northbound, SB - Southbound, EB - Eastbound, WB - Westbound

## Primary Broadside Collisions (2015-2020)

- Garden Grove Blvd at West Street
- Garden Grove Boulevard at Newland Street
- Magnolia Street at Orangewood Avenue
- Newhope Street at Trask Avenue
- Westminster Avenue at Bushard Avenue



## Primary Broadside Collisions (2015-2020)

➤  Garden Grove Blvd at West Street



**City of Garden Grove  
Traffic Engineering Department**

**From 1/1/2015 to 12/31/2020**

**Total Collisions: 37**

**Injury Collisions: 22**

**Fatal Collisions: 0**

**Collision Summary Report**

**10/19/21**

**GARDEN GROVE BLVD & WEST ST**

**Page 1 of 6**

Case #	Date	Time	Day	Other Motor Vehicle	Auto R/W Violation	21801A	21' Direction: South	Daylight	Clear	Pty at Fault:1
							Hit & Run: No	Complaint of Pain		# Inj: 1 # Killed: 0
Party 1 Driver	East	Making Left Turn		Female	Age: 24	2012 VOLKSWAGEN	Passenger Car, Station Wagon, Jeep	Not Stated		No Injury
Veh Type: Passenger Car		Sobriety: HNBD		Assoc Factor: Not Stated		Air Bag Deployed				
Party 2 Driver	West	Proceeding Straight		Male	Age: 37	2006 HONDA	Sport Utility Vehicle	Not Stated		Complaint of Pain
Veh Type: Passenger Car		Sobriety: HNBD		Assoc Factor: Not Stated		Air Bag Deployed				
6956778	5/29/2015	11:38	Friday	WEST ST - GARDEN GROVE BLVD		30' Direction: North	Daylight	Clear		Pty at Fault:1
	Broadside	Other Motor Vehicle		Auto R/W Violation		21801A	Hit & Run: No	Complaint of Pain		# Inj: 2 # Killed: 0
Party 1 Driver	East	Making Left Turn		Male	Age: 72	2005 TOYOTA	Passenger Car, Station Wagon, Jeep	Not Stated		No Injury
Veh Type: Passenger Car		Sobriety: HNBD		Assoc Factor: Not Stated		Air Bag Not Deployed				
Party 2 Driver	West	Proceeding Straight		Female	Age: 47	2013 HONDA	Passenger Car, Station Wagon, Jeep	Not Stated		Complaint of Pain
Veh Type: Passenger Car		Sobriety: HNBD		Assoc Factor: Not Stated		Air Bag Deployed				
8015358	3/24/2016	02:48	Thursday	GARDEN GROVE BLVD - WEST ST		0' Direction: Not Stated	Dark - Street Ligh	Clear		Pty at Fault:1
	Broadside	Motor Vehicle on Othe		Traffic Signals and Signs		21453A	Hit & Run: No	Property Damage Only		# Inj: 0 # Killed: 0
Party 1 Driver	South	Proceeding Straight		Male	Age: 25	2010 MAZDA	Passenger Car, Station Wagon, Jeep	Not Stated		No Injury
Veh Type: Passenger Car		Sobriety: HBD Not Under Influ		Assoc Factor: Not Stated		Air Bag Not Deployed				
Party 2 Driver	East	Proceeding Straight		Male	Age: 49	2014 NISSAN	Sport Utility Vehicle	Not Stated		No Injury
Veh Type: Passenger Car		Sobriety: HNBD		Assoc Factor: Not Stated		Air Bag Not Deployed				
8040789	5/5/2016	09:04	Thursday	GARDEN GROVE BLVD - WEST ST		0' Direction: Not Stated	Daylight	Clear		Pty at Fault:1
	Broadside	Other Motor Vehicle		Traffic Signals and Signs		21453A	Hit & Run: No	Property Damage Only		# Inj: 0 # Killed: 0
Party 1 Driver	West	Proceeding Straight		Male	Age: 70	2015 HONDA	Passenger Car, Station Wagon, Jeep	Not Stated		No Injury
Veh Type: Passenger Car		Sobriety: HNBD		Assoc Factor: Not Stated		Air Bag Not Deployed				
Party 2 Driver	North	Making Left Turn		Female	Age: 32	2016 HONDA	Mini Van	Not Stated		No Injury
Veh Type: Passenger Car		Sobriety: HNBD		Assoc Factor: Not Stated		Air Bag Not Deployed				
8078488	6/27/2016	21:00	Monday	GARDEN GROVE BLVD - WEST ST		0' Direction: Not Stated	Dark - Street Ligh	Clear		Pty at Fault:1
	Broadside	Other Motor Vehicle		Auto R/W Violation		21801A	Hit & Run: No	Property Damage Only		# Inj: 0 # Killed: 0
Party 1 Driver	North	Making Left Turn		Female	Age: 22	1995 FORD	Pickups & Panels	Not Stated		No Injury
Veh Type: Pickup Truck		Sobriety: HNBD		Assoc Factor: Not Stated		Air Bag Not Deployed				
Party 2 Driver	West	Proceeding Straight		Male	Age: 19	1992 ACURA	Passenger Car, Station Wagon, Jeep	Not Stated		No Injury
Veh Type: Passenger Car		Sobriety: HNBD		Assoc Factor: Not Stated		Air Bag Not Deployed				
8092430	7/14/2016	04:36	Thursday	GARDEN GROVE BLVD - WEST ST		0' Direction: Not Stated	Dark - Street Ligh	Clear		Pty at Fault:1
	Broadside	Other Motor Vehicle		Unsafe Speed		22350	Hit & Run: No	Complaint of Pain		# Inj: 1 # Killed: 0

Party 1 Driver	South	Proceeding Straight	Male	Age: 59	2001 TOYOTA				Passenger Car, Station Wagon, Jeep	No Injury
Veh Type: Passenger Car		Sobriety: HNBD	Assoc Factor: Not Stated					Air Bag Not Deployed	Not Stated	
Party 2 Driver	East	Proceeding Straight	Male	Age: 50	2001 TOYOTA				Passenger Car, Station Wagon, Jeep	Complaint of Pain
Veh Type: Passenger Car		Sobriety: HNBD	Assoc Factor: Not Stated					Air Bag Not Deployed	Not Stated	
<b>8178770</b>	11/8/2016	19:03 Tuesday	GARDEN GROVE BLVD - WEST ST			0'	Direction: Not Stated	Dark - Street Ligh	Clear	Pty at Fault: 1
	Broadside	Other Motor Vehicle	Unknown				Hit & Run: No	Complaint of Pain		# Inj: 1 # Killed: 0
Party 1 Driver	West	Proceeding Straight	Male	Age: 32	1997 GMC				Sport Utility Vehicle	No Injury
Veh Type: Passenger Car		Sobriety: HNBD	Assoc Factor: Not Stated					Air Bag Deployed	Not Stated	
Party 2 Driver	North	Making Left Turn	Male	Age: 55	2003 DODGE				Sport Utility Vehicle	Complaint of Pain
Veh Type: Passenger Car		Sobriety: HNBD	Assoc Factor: Not Stated					Air Bag Not Deployed	Not Stated	
Party 3 Driver	South	Stopped in Road	Male	Age: 35	2013 CHEVROLET				Sport Utility Vehicle	No Injury
Veh Type: Passenger Car		Sobriety: HNBD	Assoc Factor: Not Stated					Air Bag Not Deployed	Not Stated	
<b>8194047</b>	12/13/2016	17:45 Tuesday	GARDEN GROVE BLVD - WEST ST			0'	Direction: Not Stated	Dark - Street Ligh	Clear	Pty at Fault: 1
	Broadside	Other Motor Vehicle	Auto R/W Violation			21801A	Hit & Run: No	Other Visible Injury		# Inj: 2 # Killed: 0
Party 1 Driver	North	Making Left Turn	Female	Age: 25	2005 FORD				Sport Utility Vehicle	Complaint of Pain
Veh Type: Passenger Car		Sobriety: HNBD	Assoc Factor: Not Stated					Not Stated	Not Stated	
Party 2 Driver	West	Proceeding Straight	Male	Age:	2011 FORD				Police Car	Other Visible Injury
Veh Type: Emergency Vehicle		Sobriety: HNBD	Assoc Factor: Not Stated					Air Bag Deployed	Not Stated	
<b>8360875</b>	4/27/2017	19:58 Thursday	GARDEN GROVE BLVD - WEST ST			13'	Direction: West	Dark - Street Ligh	Clear	Pty at Fault: 1
	Broadside	Other Motor Vehicle	Traffic Signals and Signs			21453A	Hit & Run: Misd	Property Damage Only		# Inj: 0 # Killed: 0
Party 1 Driver	West	Proceeding Straight	Male	Age: 37	2002 VOLVO				Passenger Car, Station Wagon, Jeep	No Injury
Veh Type: Passenger Car		Sobriety: HBD Under Influence	Assoc Factor: Not Stated					Air Bag Deployed	Not Stated	
Party 2 Driver	East	Making Left Turn	Female	Age: 45	2014 HONDA				Mini Van	No Injury
Veh Type: Passenger Car		Sobriety: HNBD	Assoc Factor: Not Stated					Air Bag Deployed	Not Stated	
<b>8368438</b>	5/5/2017	19:15 Friday	GARDEN GROVE BLVD - WEST ST			0'	Direction: Not Stated	Dusk - Dawn	Clear	Pty at Fault: 1
	Broadside	Other Motor Vehicle	Traffic Signals and Signs			21453A	Hit & Run: No	Complaint of Pain		# Inj: 4 # Killed: 0
Party 1 Driver	West	Proceeding Straight	Male	Age: 17	2011 TOYOTA				Passenger Car, Station Wagon, Jeep	Complaint of Pain
Veh Type: Passenger Car		Sobriety: HNBD	Assoc Factor: Not Stated					Air Bag Deployed	Not Stated	
Party 2 Driver	East	Making Left Turn	Female	Age: 45	2014 MERCEDES-BENZ				Passenger Car, Station Wagon, Jeep	Complaint of Pain
Veh Type: Passenger Car		Sobriety: HNBD	Assoc Factor: Not Stated					Air Bag Deployed	Not Stated	
<b>8403274</b>	6/25/2017	20:18 Sunday	GARDEN GROVE BLVD - WEST ST			0'	Direction: Not Stated	Dark - Street Ligh	Clear	Pty at Fault: 1
	Broadside	Other Motor Vehicle	Auto R/W Violation			21801A	Hit & Run: No	Complaint of Pain		# Inj: 2 # Killed: 0
Party 1 Driver	East	Making U Turn	Male	Age: 25	2000 FORD				Sport Utility Vehicle	No Injury
Veh Type: Passenger Car		Sobriety: HNBD	Assoc Factor: Not Stated					Air Bag Not Deployed	Not Stated	
Party 2 Driver	East	Proceeding Straight	Female	Age: 22	2016 CHRYSLER				Passenger Car, Station Wagon, Jeep	Complaint of Pain
Veh Type: Passenger Car		Sobriety: HNBD	Assoc Factor: Not Stated					Air Bag Deployed	Not Stated	
Party 3 Driver	East	Proceeding Straight	Male	Age: 19	2005 BMW				Passenger Car, Station Wagon, Jeep	Complaint of Pain
Veh Type: Passenger Car		Sobriety: HNBD	Assoc Factor: Not Stated					Air Bag Deployed	Not Stated	
<b>8486340</b>	10/17/2017	20:04 Tuesday	GARDEN GROVE BLVD - WEST ST			0'	Direction: Not Stated	Dark - Street Ligh	Clear	Pty at Fault: 1
	Broadside	Other Motor Vehicle	Improper Turning			22107	Hit & Run: No	Property Damage Only		# Inj: 0 # Killed: 0
Party 1 Driver	East	Making Left Turn	Male	Age: 27	2017 NISSAN				Passenger Car, Station Wagon, Jeep	No Injury
Veh Type: Passenger Car		Sobriety: Not Stated	Assoc Factor: Not Stated					Air Bag Deployed	Not Stated	

Party 2 Driver	West	Proceeding Straight	Male	Age: 57	2002 LEXUS	Passenger Car, Station Wagon, Jeep	No Injury
Veh Type: Passenger Car		Sobriety: HNBD	Assoc Factor: Not Stated			Not Stated	
8497741	11/3/2017	18:58 Friday	GARDEN GROVE BLVD - WEST ST			Dark - Street Ligh	Pty at Fault:1
	Broadside	Other Motor Vehicle	Traffic Signals and Signs			Hit & Run: Misde	# Inj: 1 # Killed: 0
						21453A	
Party 1 Driver	West	Proceeding Straight	Not Sta	Age: 2007 FORD		Passenger Car, Station Wagon, Jeep	No Injury
Veh Type: Passenger Car		Sobriety: Impairment Not Kno	Assoc Factor: Not Stated			Not Stated	
Party 2 Driver	North	Making Left Turn	Female	Age: 38	2006 HONDA	Sport Utility Vehicle	Complaint of Pain
Veh Type: Passenger Car		Sobriety: HNBD	Assoc Factor: Not Stated			Not Stated	
8531441	12/30/2017	22:10 Saturday	WEST ST - GARDEN GROVE BLVD			Dark - Street Ligh	Pty at Fault:1
	Broadside	Other Motor Vehicle	Improper Turning			Hit & Run: Misde	# Inj: 0 # Killed: 0
						22107	
Party 1 Driver	East	Making Left Turn	Male	Age: 0 DODGE		Passenger Car, Station Wagon, Jeep	No Injury
Veh Type: Passenger Car		Sobriety: Impairment Not Kno	Assoc Factor: Not Stated			Not Stated	
Party 2 Driver	North	Proceeding Straight	Female	Age: 21	2007 TOYOTA	Passenger Car, Station Wagon, Jeep	No Injury
Veh Type: Passenger Car		Sobriety: HNBD	Assoc Factor: Not Stated			Not Stated	
8665596	7/5/2018	17:58 Thursday	GARDEN GROVE BLVD - WEST ST			Not Stated	
	Broadside	Other Motor Vehicle	Auto R/W Violation			Hit & Run: No	# Inj: 3 # Killed: 0
						21801A	
Party 1 Driver	North	Making Left Turn	Male	Age: 21	2002 CHEVROLET	Sport Utility Vehicle	No Injury
Veh Type: Passenger Car		Sobriety: HNBD	Assoc Factor: Not Stated			Not Stated	
Party 2 Driver	West	Proceeding Straight	Male	Age: 31	2001 CHEVROLET	Sport Utility Vehicle	No Injury
Veh Type: Passenger Car		Sobriety: HNBD	Assoc Factor: Not Stated			Not Stated	
8707139	8/20/2018	13:34 Monday	GARDEN GROVE BLVD - WEST ST			Not Stated	
	Broadside	Motor Vehicle on Othe	Auto R/W Violation			Hit & Run: No	# Inj: 1 # Killed: 0
						21801A	
Party 1 Driver	North	Making Left Turn	Male	Age: 63	1999 HONDA	Passenger Car, Station Wagon, Jeep	No Injury
Veh Type: Passenger Car		Sobriety: HNBD	Assoc Factor: Not Stated			Not Stated	
Party 2 Driver	West	Proceeding Straight	Female	Age: 19	2003 CADILLAC	Passenger Car, Station Wagon, Jeep	No Injury
Veh Type: Passenger Car		Sobriety: HNBD	Assoc Factor: Not Stated			Not Stated	
Party 3 Driver	South	Stopped in Road	Female	Age: 40	2006 HONDA	Passenger Car, Station Wagon, Jeep	No Injury
Veh Type: Passenger Car		Sobriety: HNBD	Assoc Factor: Not Stated			Not Stated	
8689645	8/21/2018	10:27 Tuesday	GARDEN GROVE BLVD - WEST ST			Not Stated	
	Broadside	Other Motor Vehicle	Unknown			Hit & Run: No	# Inj: 0 # Killed: 0
						Property Damage Only	
Party 1 Driver	East	Proceeding Straight	Female	Age: 18	2015 NISSAN	Passenger Car, Station Wagon, Jeep	No Injury
Veh Type: Passenger Car		Sobriety: HNBD	Assoc Factor: Not Stated			Not Stated	
Party 2 Driver	North	Making Left Turn	Male	Age: 34	2018 NISSAN	Passenger Car, Station Wagon, Jeep	No Injury
Veh Type: Passenger Car		Sobriety: HNBD	Assoc Factor: Not Stated			Not Stated	
8717205	8/24/2018	17:42 Friday	WEST ST - GARDEN GROVE BLVD			Not Stated	
	Broadside	Other Motor Vehicle	Auto R/W Violation			Hit & Run: No	# Inj: 3 # Killed: 0
						Other Visible Injury	
Party 1 Driver	Not S	Making Left Turn	Male	Age: 30	2017 MAZDA	Passenger Car, Station Wagon, Jeep	No Injury
Veh Type: Passenger Car		Sobriety: HNBD	Assoc Factor: Not Stated			Not Stated	
Party 2 Driver	Not S	Proceeding Straight	Male	Age: 51	2013 NISSAN	Sport Utility Vehicle	No Injury
Veh Type: Passenger Car		Sobriety: HNBD	Assoc Factor: Not Stated			Not Stated	

8787890	1/8/2019	19:23	Tuesday	WEST ST - GARDEN GROVE BLVD	21801A	0'	Direction: Not Stated	Dark - Street Light	Clear	Pty at Fault:1
	Broadside	Other Motor Vehicle	Auto R/W Violation				Hit & Run: No	Property Damage Only	# Inj: 0	# Killed: 0
Party 1 Driver	East	Making Left Turn	Female	Age: 17	2007 BMW		Passenger Car, Station Wagon, Jeep		No Injury	
Veh Type: Passenger Car		Sobriety: Not Applicable	Assoc Factor: Not Stated			Air Bag Deployed	Not Stated			
Party 2 Driver	West	Proceeding Straight	Male	Age: 20	1996 HONDA		Passenger Car, Station Wagon, Jeep		No Injury	
Veh Type: Passenger Car		Sobriety: Not Applicable	Assoc Factor: Not Stated			Air Bag Deployed	Not Stated			
8815081	2/1/2019	21:06	Friday	GARDEN GROVE BLVD - WEST ST	21801A	0'	Direction: Not Stated	Dark - Street Light	Raining	Pty at Fault:1
	Broadside	Other Motor Vehicle	Auto R/W Violation				Hit & Run: No	Property Damage Only	# Inj: 0	# Killed: 0
Party 1 Driver	East	Making Left Turn	Male	Age: 71	2011 TOYOTA		Passenger Car, Station Wagon, Jeep		No Injury	
Veh Type: Passenger Car		Sobriety: HNBD	Assoc Factor: Not Stated			Air Bag Deployed	Not Stated			
Party 2 Driver	West	Proceeding Straight	Male	Age: 18	2002 HONDA		Passenger Car, Station Wagon, Jeep		No Injury	
Veh Type: Passenger Car		Sobriety: HNBD	Assoc Factor: Not Stated			Air Bag Deployed	Not Stated			
8806996	2/2/2019	17:37	Saturday	GARDEN GROVE BLVD - WEST ST	21801A	0'	Direction: Not Stated	Daylight	Raining	Pty at Fault:1
	Broadside	Other Motor Vehicle	Auto R/W Violation				Hit & Run: No	Other Visible Injury	# Inj: 1	# Killed: 0
Party 1 Driver	North	Making Left Turn	Male	Age: 77	1993 TOYOTA		Mini Van		No Injury	
Veh Type: Passenger Car		Sobriety: HNBD	Assoc Factor: Not Stated			Air Bag Not Deployed	Not Stated			
Party 2 Driver	West	Proceeding Straight	Male	Age: 24	2000 FORD		Pickups & Panels		No Injury	
Veh Type: Pickup Truck		Sobriety: HNBD	Assoc Factor: Not Stated			Not Stated	Not Stated			
8834880	4/2/2019	18:25	Tuesday	GARDEN GROVE BLVD - WEST ST	21453A	0'	Direction: Not Stated	Dusk - Dawn	Clear	Pty at Fault:1
	Broadside	Other Motor Vehicle	Traffic Signals and Signs				Hit & Run: No	Other Visible Injury	# Inj: 1	# Killed: 0
Party 1 Driver	West	Proceeding Straight	Male	Age: 26	2016 HONDA		Passenger Car, Station Wagon, Jeep		No Injury	
Veh Type: Passenger Car		Sobriety: HNBD	Assoc Factor: Not Stated			Air Bag Deployed	Not Stated			
Party 2 Driver	South	Making Left Turn	Male	Age: 36	2006 FORD		Passenger Car, Station Wagon, Jeep		No Injury	
Veh Type: Passenger Car		Sobriety: HNBD	Assoc Factor: Not Stated			Air Bag Not Deployed	Not Stated			
8851651	4/18/2019	04:55	Thursday	GARDEN GROVE BLVD - WEST ST	21801A	0'	Direction: Not Stated	Dark - Street Light	Clear	Pty at Fault:1
	Broadside	Other Motor Vehicle	Auto R/W Violation				Hit & Run: No	Complaint of Pain	# Inj: 1	# Killed: 0
Party 1 Driver	North	Making Left Turn	Male	Age: 25	2013 FORD		Passenger Car, Station Wagon, Jeep		No Injury	
Veh Type: Passenger Car		Sobriety: HNBD	Assoc Factor: Not Stated			Air Bag Deployed	Not Stated			
Party 2 Driver	West	Proceeding Straight	Female	Age: 20	1997 HONDA		Passenger Car, Station Wagon, Jeep		No Injury	
Veh Type: Passenger Car		Sobriety: HNBD	Assoc Factor: Not Stated			Air Bag Deployed	Not Stated			
8862652	4/24/2019	16:19	Wednesday	GARDEN GROVE BLVD - WEST ST	21801A	0'	Direction: Not Stated	Daylight	Clear	Pty at Fault:1
	Broadside	Other Motor Vehicle	Auto R/W Violation				Hit & Run: No	Other Visible Injury	# Inj: 1	# Killed: 0
Party 1 Driver	North	Making Left Turn	Female	Age: 21	2013 HYUNDAI		Passenger Car, Station Wagon, Jeep		No Injury	
Veh Type: Passenger Car		Sobriety: HNBD	Assoc Factor: Not Stated			Air Bag Not Deployed	Not Stated			
Party 2 Driver	West	Proceeding Straight	Male	Age: 57	2014 HONDA		Mini Van		No Injury	
Veh Type: Passenger Car		Sobriety: HNBD	Assoc Factor: Not Stated			Air Bag Not Deployed	Not Stated			
8912208	7/14/2019	21:00	Sunday	WEST ST - GARDEN GROVE BLVD	22107	0'	Direction: Not Stated	Dark - Street Light	Clear	Pty at Fault:1
	Broadside	Other Motor Vehicle	Improper Turning				Hit & Run: Misd	Property Damage Only	# Inj: 0	# Killed: 0
Party 1 Driver	West	Making Right Turn	Not Sta	Age: 0 -			Unknown Hit and Run Vehicle Involvem		No Injury	
Veh Type: Not Stated		Sobriety: Not Stated	Assoc Factor: Not Stated			Not Stated				



Party 2 Driver	West	Making Right Turn	Female	Age: 18	2013 HONDA	Passenger Car, Station Wagon, Jeep	No Injury
Veh Type: Passenger Car		Sobriety: HNBD	Assoc Factor: Not Stated			Not Stated	
8909185	7/27/2019	13:36 Saturday	GARDEN GROVE BLVD - WEST ST	Auto R/W Violation	21801A	Hit & Run: No	Other Visible Injury
	Broadside	Other Motor Vehicle					Clear
							Pty at Fault: 1
							# Inj: 1 # Killed: 0
Party 1 Driver	North	Making Left Turn	Female	Age: 23	2015 TOYOTA	Pickups & Panels	No Injury
Veh Type: Pickup Truck		Sobriety: HNBD	Assoc Factor: Not Stated			Not Stated	
Party 2 Driver	West	Proceeding Straight	Female	Age: 37	2016 HONDA	Sport Utility Vehicle	No Injury
Veh Type: Passenger Car		Sobriety: HNBD	Assoc Factor: Not Stated			Not Stated	
8943832	8/2/2019	14:31 Friday	GARDEN GROVE BLVD - WEST ST	Auto R/W Violation	21801A	Hit & Run: No	Other Visible Injury
	Broadside	Other Motor Vehicle					Clear
							Pty at Fault: 1
							# Inj: 2 # Killed: 0
Party 1 Driver	East	Making Left Turn	Male	Age: 30	2015 HONDA	Sport Utility Vehicle	No Injury
Veh Type: Passenger Car		Sobriety: HNBD	Assoc Factor: Not Stated			Not Stated	
Party 2 Driver	West	Proceeding Straight	Male	Age: 38	2006 TOYOTA	Passenger Car, Station Wagon, Jeep	No Injury
Veh Type: Passenger Car		Sobriety: HNBD	Assoc Factor: Not Stated			Not Stated	
8943787	8/21/2019	18:18 Wednesday	WEST ST - GARDEN GROVE BLVD	Auto R/W Violation	21801A	Hit & Run: Misde	Other Visible Injury
	Broadside	Other Motor Vehicle					Clear
							Pty at Fault: 1
							# Inj: 1 # Killed: 0
Party 1 Driver	North	Making Left Turn	Not Sta	Age: 0 -		Passenger Car, Station Wagon, Jeep	No Injury
Veh Type: Passenger Car		Sobriety: Impairment	Not Kno	Assoc Factor: Not Stated	Not Stated	Not Stated	
Party 2 Driver	West	Proceeding Straight	Male	Age: 42	2007 HARLEY-DAVIDS	Motorcycle	Other Visible Injury
Veh Type: Motorcycle		Sobriety: HNBD	Assoc Factor: Not Stated			Not Stated	
8950649	8/28/2019	21:02 Wednesday	GARDEN GROVE BLVD - WEST ST	Auto R/W Violation	21801A	Hit & Run: No	Property Damage Only
	Broadside	Other Motor Vehicle					Clear
							Pty at Fault: 1
							# Inj: 0 # Killed: 0
Party 1 Driver	North	Making Left Turn	Male	Age: 23	2012 HYUNDAI	Passenger Car, Station Wagon, Jeep	No Injury
Veh Type: Passenger Car		Sobriety: HNBD	Assoc Factor: Not Stated			Not Stated	
Party 2 Driver	West	Proceeding Straight	Female	Age: 20	2006 TOYOTA	Passenger Car, Station Wagon, Jeep	No Injury
Veh Type: Passenger Car		Sobriety: HNBD	Assoc Factor: Not Stated			Not Stated	
8965685	8/31/2019	23:01 Saturday	GARDEN GROVE BLVD - WEST ST	Traffic Signals and Signs	21453A	Hit & Run: No	Property Damage Only
	Broadside	Other Motor Vehicle					Clear
							Pty at Fault: 1
							# Inj: 0 # Killed: 0
Party 1 Driver	South	Making Left Turn	Male	Age: 19	2008 HONDA	Sport Utility Vehicle	No Injury
Veh Type: Passenger Car		Sobriety: HNBD	Assoc Factor: Not Stated			Not Stated	
Party 2 Driver	East	Proceeding Straight	Male	Age: 56	2000 LEXUS	Passenger Car, Station Wagon, Jeep	No Injury
Veh Type: Passenger Car		Sobriety: HNBD	Assoc Factor: Not Stated			Not Stated	
8961671	9/30/2019	16:02 Monday	GARDEN GROVE BLVD - WEST ST	Auto R/W Violation	21801A	Hit & Run: No	Property Damage Only
	Broadside	Other Motor Vehicle					Clear
							Pty at Fault: 1
							# Inj: 0 # Killed: 0
Party 1 Driver	North	Making Left Turn	Female	Age: 51	2001 TOYOTA	Sport Utility Vehicle	No Injury
Veh Type: Passenger Car		Sobriety: HNBD	Assoc Factor: Not Stated			Not Stated	
Party 2 Driver	West	Proceeding Straight	Female	Age: 41	2019 LEXUS	Passenger Car, Station Wagon, Jeep	No Injury
Veh Type: Passenger Car		Sobriety: HNBD	Assoc Factor: Not Stated			Not Stated	
9013234	12/9/2019	18:08 Monday	GARDEN GROVE BLVD - WEST ST	Auto R/W Violation	21801A	Hit & Run: No	Property Damage Only
	Broadside	Other Motor Vehicle					Clear
							Pty at Fault: 1
							# Inj: 0 # Killed: 0

Party 1 Driver	North	Making Left Turn	Male	Age: 34	2014 BMW	Passenger Car, Station Wagon, Jeep	No Injury
Veh Type: Passenger Car		Sobriety: HNBD	Assoc Factor: Not Stated			Not Stated	
Party 2 Driver	West	Proceeding Straight	Male	Age: 30	1996 HONDA	Passenger Car, Station Wagon, Jeep	No Injury
Veh Type: Passenger Car		Sobriety: HNBD	Assoc Factor: Not Stated			Not Stated	
9022770	12/20/2019	22:28	Friday	WEST ST - GARDEN GROVE BLVD	Other Motor Vehicle	Traffic Signals and Signs	
Party 1 Driver	North	Making Left Turn	Not Sta	Age: 0 -		Passenger Car, Station Wagon, Jeep	No Injury
Veh Type: Passenger Car		Sobriety: Impairment Not Kno	Assoc Factor: Not Stated			Not Stated	
Party 2 Driver	West	Proceeding Straight	Male	Age: 55	2000 TOYOTA	Passenger Car, Station Wagon, Jeep	No Injury
Veh Type: Passenger Car		Sobriety: HBD Under Influence	Assoc Factor: Not Stated			Not Stated	
9067022	2/19/2020	10:14	Wednesday	WEST ST - GARDEN GROVE BLVD	Other Motor Vehicle	Traffic Signals and Signs	
Party 1 Driver	East	Proceeding Straight	Male	Age: 19	2009 HONDA	Passenger Car, Station Wagon, Jeep	No Injury
Veh Type: Passenger Car		Sobriety: HNBD	Assoc Factor: Not Stated			Not Stated	
Party 2 Driver	North	Making Left Turn	Female	Age: 38	2013 MAZDA	Mini Van	Complaint of Pain
Veh Type: Passenger Car		Sobriety: HNBD	Assoc Factor: Not Stated			Not Stated	
9140535	7/28/2020	10:11	Tuesday	GARDEN GROVE BLVD - WEST ST	Other Motor Vehicle	Auto R/W Violation	
Party 1 Driver	East	Making Left Turn	Male	Age: 34	2009 -	Passenger Car, Station Wagon, Jeep	No Injury
Veh Type: Passenger Car		Sobriety: HNBD	Assoc Factor: Not Stated			Not Stated	
Party 2 Driver	West	Proceeding Straight	Male	Age: 17	2003 -	Passenger Car, Station Wagon, Jeep	No Injury
Veh Type: Passenger Car		Sobriety: HNBD	Assoc Factor: Not Stated			Not Stated	
9171771	10/2/2020	22:15	Friday	WEST ST - GARDEN GROVE BLVD	Other Motor Vehicle	Driving Under Influence	
Party 1 Driver	South	Making Left Turn	Female	Age: 29	2018 -	Passenger Car, Station Wagon, Jeep	No Injury
Veh Type: Passenger Car		Sobriety: HBD Under Influence	Assoc Factor: Not Stated			Not Stated	
Party 2 Driver	West	Proceeding Straight	Male	Age: 28	2018 -	Passenger Car, Station Wagon, Jeep	No Injury
Veh Type: Passenger Car		Sobriety: HNBD	Assoc Factor: Not Stated			Not Stated	
9185539	11/3/2020	00:32	Tuesday	GARDEN GROVE BLVD - WEST ST	Other Motor Vehicle	Auto R/W Violation	
Party 1 Driver	North	Making Left Turn	Male	Age: 49	2004 -	Passenger Car, Station Wagon, Jeep	No Injury
Veh Type: Passenger Car		Sobriety: HNBD	Assoc Factor: Not Stated			Not Stated	
Party 2 Driver	West	Proceeding Straight	Female	Age: 25	2011 -	Passenger Car, Station Wagon, Jeep	Other Visible Injury
Veh Type: Passenger Car		Sobriety: HNBD	Assoc Factor: Not Stated			Not Stated	

**Settings for Query:**

**Street:** GARDEN GROVE BLVD  
**Cross Street:** WEST ST  
**Intersection Related:** True  
**Collision Type:** Broadside  
**Sorted By:** Date and Time

## Primary Broadside Collisions (2015-2020)

- Garden Grove Boulevard at Newland Street



**City of Garden Grove  
Traffic Engineering Department**

**From 1/1/2015 to 12/31/2020**

**Total Collisions: 23**

**Injury Collisions: 11**

**Fatal Collisions: 0**

**Collision Summary Report**

**10/19/21**

**GARDEN GROVE BLVD & NEWLAND ST**

**Page 1 of 4**

Case #	Date	Time	Day	Location	Vehicle	Driver	Age	Sex	Violation	Auto R/W	Direction	Not Stated	Daylight	Clear	Property Damage Only	# Inj	# Killed	Pty at Fault	
6856171	3/2/2015	16:06	Monday	Broadside	GARDEN GROVE BLVD - NEWLAND ST	Other Motor Vehicle	21801A	0'	Hit & Run: No	Passenger Car, Station Wagon, Jeep	Not Stated	Daylight	Clear	Property Damage Only	# Inj: 0	# Killed: 0	Pty at Fault: 1		
Party 1 Driver	South	Making Left Turn	Male	Age: 84	0 TOYOTA	Air Bag Not Deployed												No Injury	
Veh Type: Passenger Car		Sobriety: HNBD				Assoc Factor: Not Stated													
Party 2 Driver	East	Proceeding Straight	Male	Age: 65	2011 BUICK	Air Bag Not Deployed													No Injury
Veh Type: Passenger Car		Sobriety: HNBD				Assoc Factor: Not Stated													
6856061	3/6/2015	11:00	Friday	Broadside	GARDEN GROVE BLVD - NEWLAND ST	Other Motor Vehicle	21801A	0'	Direction: Not Stated	Passenger Car, Station Wagon, Jeep	Not Stated	Daylight	Clear	Property Damage Only	# Inj: 0	# Killed: 0	Pty at Fault: 1		
Party 1 Driver	West	Making Left Turn	Male	Age: 27	2009 TOYOTA	Air Bag Not Deployed													No Injury
Veh Type: Pickup Truck		Sobriety: HNBD				Assoc Factor: Not Stated													
Party 2 Driver	East	Proceeding Straight	Male	Age: 64	1994 TOYOTA	Air Bag Deployed													No Injury
Veh Type: Passenger Car		Sobriety: HNBD				Assoc Factor: Not Stated													
7124406	11/10/2015	08:55	Tuesday	Broadside	GARDEN GROVE BLVD - NEWLAND ST	Other Motor Vehicle	21801A	0'	Direction: Not Stated	Complaint of Pain	Not Stated	Daylight	Clear	Property Damage Only	# Inj: 1	# Killed: 0	Pty at Fault: 1		
Party 1 Driver	South	Making Left Turn	Female	Age: 30	2014 NISSAN	Air Bag Deployed													Complaint of Pain
Veh Type: Passenger Car		Sobriety: HNBD				Assoc Factor: Not Stated													
Party 2 Driver	East	Proceeding Straight	Male	Age: 32	2014 FREIGHTLINER	Air Bag Not Deployed													No Injury
Veh Type: Truck		Sobriety: HNBD				Assoc Factor: Not Stated													
8003873	2/29/2016	21:18	Monday	Broadside	GARDEN GROVE BLVD - NEWLAND ST	Other Motor Vehicle	21801	25'	Direction: East	Dark - Street Ligh	Not Stated	Daylight	Clear	Property Damage Only	# Inj: 0	# Killed: 0	Pty at Fault: 1		
Party 1 Driver	West	Making Left Turn	Female	Age: 48	2007 TOYOTA	Air Bag Deployed													No Injury
Veh Type: Passenger Car		Sobriety: HNBD				Assoc Factor: Not Stated													
Party 2 Driver	East	Proceeding Straight	Male	Age: 20	1993 HONDA	Air Bag Not Deployed													No Injury
Veh Type: Passenger Car		Sobriety: HNBD				Assoc Factor: Not Stated													
8009918	3/29/2016	15:53	Tuesday	Broadside	GARDEN GROVE BLVD - NEWLAND ST	Other Motor Vehicle	21801A	32'	Direction: West	Daylight	Not Stated	Daylight	Clear	Property Damage Only	# Inj: 0	# Killed: 0	Pty at Fault: 1		
Party 1 Driver	South	Making Left Turn	Male	Age: 35	2012 HYUNDAI	Air Bag Not Deployed													No Injury
Veh Type: Passenger Car		Sobriety: HNBD				Assoc Factor: Not Stated													
Party 2 Driver	East	Proceeding Straight	Female	Age: 36	2003 BMW	Air Bag Not Deployed													No Injury
Veh Type: Passenger Car		Sobriety: HNBD				Assoc Factor: Not Stated													
Party 3 Driver	East	Making Right Turn	Female	Age: 45	2001 CHEVROLET	Air Bag Not Deployed													No Injury
Veh Type: Passenger Car		Sobriety: HNBD				Assoc Factor: Not Stated													

8094981	7/15/2016	15:56	Friday	NEWLAND ST - GARDEN GROVE BLVD	Other Motor Vehicle	Auto R/W Violation	21801A	0'	Direction: Not Stated	Daylight	Clear	Pty at Fault:1
Party 1 Driver	South	Making Left Turn	Female	Age: 77	2014 CHEVROLET	Passenger Car, Station Wagon, Jeep			Hit & Run: No	Property Damage Only	No Injury	# Inj: 0 # Killed: 0
Veh Type: Passenger Car		Sobriety: HNBD	Assoc Factor: Not Stated			Air Bag Not Deployed						
Party 2 Driver	East	Proceeding Straight	Male	Age: 49	2013 BMW	Passenger Car, Station Wagon, Jeep			Hit & Run: No	Property Damage Only	No Injury	
Veh Type: Passenger Car		Sobriety: HNBD	Assoc Factor: Not Stated			Air Bag Not Deployed						
8174165	11/14/2016	09:43	Monday	NEWLAND ST - GARDEN GROVE BLVD	NEWLAND ST - GARDEN GROVE BLVD	Traffic Signals and Signs	21453A	0'	Direction: Not Stated	Daylight	Clear	Pty at Fault:1
Party 1 Bicyclist	North	Making Right Turn	Male	Age: 68	0 -				Hit & Run: No	Property Damage Only	No Injury	# Inj: 0 # Killed: 0
Veh Type: Bicycle		Sobriety: HNBD	Assoc Factor: Not Stated			Bicycle						
Party 2 Driver	West	Proceeding Straight	Male	Age: 50	2014 OTHER - AUTO	Sport Utility Vehicle			Hit & Run: No	Property Damage Only	No Injury	
Veh Type: Passenger Car		Sobriety: HNBD	Assoc Factor: Not Stated			Air Bag Not Deployed						
8374615	5/10/2017	09:49	Wednesday	GARDEN GROVE BLVD - NEWLAND ST	GARDEN GROVE BLVD - NEWLAND ST	Traffic Signals and Signs	21453A	0'	Direction: Not Stated	Daylight	Clear	Pty at Fault:1
Party 1 Driver	South	Making Left Turn	Not Sta	Age: 0 -					Hit & Run: No	Other Visible Injury	No Injury	# Inj: 0 # Killed: 0
Veh Type: Passenger Car		Sobriety: HBD Impairment Un	Assoc Factor: Not Stated			Passenger Car, Station Wagon, Jeep						
Party 2 Driver	West	Making Left Turn	Female	Age: 66	2004 TOYOTA				Hit & Run: No	Property Damage Only	No Injury	
Veh Type: Passenger Car		Sobriety: HNBD	Assoc Factor: Not Stated			Passenger Car, Station Wagon, Jeep						
8375711	6/4/2017	06:42	Sunday	NEWLAND ST - GARDEN GROVE BLVD	NEWLAND ST - GARDEN GROVE BLVD	Traffic Signals and Signs	21801A	0'	Direction: Not Stated	Daylight	Cloudy	Pty at Fault:1
Party 1 Driver	Other	Motor Vehicle	Auto R/W Violation						Hit & Run: No	Other Visible Injury	# Inj: 2 # Killed: 0	
Veh Type: Passenger Car		Sobriety: HNBD	Assoc Factor: Not Stated			Passenger Car, Station Wagon, Jeep						
Party 2 Driver	East	Proceeding Straight	Female	Age: 56	2013 KIA				Hit & Run: No	Property Damage Only	No Injury	
Veh Type: Passenger Car		Sobriety: HNBD	Assoc Factor: Not Stated			Passenger Car, Station Wagon, Jeep						
8378184	6/9/2017	16:53	Friday	GARDEN GROVE BLVD - NEWLAND ST	GARDEN GROVE BLVD - NEWLAND ST	Traffic Signals and Signs	21801A	0'	Direction: Not Stated	Daylight	Clear	Pty at Fault:1
Party 1 Driver	Other	Motor Vehicle	Auto R/W Violation						Hit & Run: No	Property Damage Only	# Inj: 0 # Killed: 0	
Veh Type: Passenger Car		Sobriety: HNBD	Assoc Factor: Not Stated			Passenger Car, Station Wagon, Jeep						
Party 2 Driver	East	Proceeding Straight	Female	Age: 56	2013 KIA				Hit & Run: No	Property Damage Only	No Injury	
Veh Type: Passenger Car		Sobriety: HNBD	Assoc Factor: Not Stated			Passenger Car, Station Wagon, Jeep						
8509701	11/28/2017	19:23	Tuesday	GARDEN GROVE BLVD - NEWLAND ST	GARDEN GROVE BLVD - NEWLAND ST	Traffic Signals and Signs	21801A	0'	Direction: Not Stated	Dark - Street Ligh	Cloudy	Pty at Fault:1
Party 1 Driver	Other	Motor Vehicle	Auto R/W Violation						Hit & Run: No	Property Damage Only	# Inj: 0 # Killed: 0	
Veh Type: Passenger Car		Sobriety: HNBD	Assoc Factor: Not Stated			Passenger Car, Station Wagon, Jeep						
Party 2 Driver	East	Proceeding Straight	Male	Age: 41	2002 TOYOTA				Hit & Run: No	Property Damage Only	No Injury	
Veh Type: Pickup Truck		Sobriety: HNBD	Assoc Factor: Not Stated			Pickups & Panels						
8552432	12/3/2017	09:35	Sunday	GARDEN GROVE BLVD - NEWLAND ST	GARDEN GROVE BLVD - NEWLAND ST	Traffic Signals and Signs	21804A	30'	Direction: Not Stated	Daylight	Clear	Pty at Fault:1
Party 1 Driver	Other	Motor Vehicle	Auto R/W Violation						Hit & Run: No	Property Damage Only	# Inj: 0 # Killed: 0	
Veh Type: Passenger Car		Sobriety: HNBD	Assoc Factor: Not Stated			Passenger Car, Station Wagon, Jeep						
Party 2 Driver	East	Proceeding Straight	Male	Age: 37	2013 VOLKSWAGEN				Hit & Run: No	Property Damage Only	No Injury	
Veh Type: Passenger Car		Sobriety: HNBD	Assoc Factor: Not Stated			Passenger Car, Station Wagon, Jeep						
Party 3 Driver	North	Stopped in Road	Male	Age: 28	2001 HONDA				Hit & Run: No	Property Damage Only	No Injury	
Veh Type: Passenger Car		Sobriety: HNBD	Assoc Factor: Not Stated			Passenger Car, Station Wagon, Jeep						



Case No	Date	Day	Time	Location	Vehicle	Driver	Age	Sex	Vehicle Type	Direction	Deployment	Daylight	Clear	Injury	Fault
8888996	6/13/2019	Thursday	09:05	NEWLAND ST - GARDEN GROVE BLVD	Other Motor Vehicle	Female	33		2000 FORD	21801A	Air Bag Not Deployed	Daylight	Clear	# Inj: 1	Pty at Fault: 1
					Auto R/W Violation									# Killed: 0	
Party 1 Driver	West	Making Left Turn			Female	33		2000 FORD			Sport Utility Vehicle			No Injury	
Veh Type: Passenger Car		Sobriety: HNBD									Not Stated				
Party 2 Driver	East	Proceeding Straight			Male	24		1998 LEXUS			Passenger Car, Station Wagon, Jeep			Complaint of Pain	
Veh Type: Passenger Car		Sobriety: HNBD									Not Stated				
Party 3 Driver	North	Stopped in Road			Male	54		2018 SUBARU			Sport Utility Vehicle			No Injury	
Veh Type: Passenger Car		Sobriety: HNBD									Not Stated				
8909853	7/4/2019	Thursday	13:42	NEWLAND ST - GARDEN GROVE BLVD	Other Motor Vehicle	Unknown				8'	Air Bag Not Deployed	Daylight	Clear	# Inj: 1	Pty at Fault: 1
					Auto R/W Violation									# Killed: 0	
Party 1 Driver	North	Making Right Turn			Male	39		1995 SUBARU			Passenger Car, Station Wagon, Jeep			No Injury	
Veh Type: Passenger Car		Sobriety: HNBD									Not Stated				
Party 2 Bicyclist	West	Proceeding Straight			Male	36		0 -			Bicycle			No Injury	
Veh Type: Bicycle		Sobriety: HNBD									Not Stated				
9082326	2/25/2020	Tuesday	18:53	NEWLAND ST - GARDEN GROVE BLVD	Other Motor Vehicle	Female	61		2002 MERCEDES-BENZ	21801A	Air Bag Not Deployed	Dark - Street Ligh	Clear	# Inj: 2	Pty at Fault: 1
					Auto R/W Violation									# Killed: 0	
Party 1 Driver	South	Making Left Turn			Female	61		2002 MERCEDES-BENZ			Passenger Car, Station Wagon, Jeep			No Injury	
Veh Type: Passenger Car		Sobriety: HNBD									Not Stated				
Party 2 Driver	East	Proceeding Straight			Male	23		2016 SUZUKI			Motorcycle			No Injury	
Veh Type: Motorcycle		Sobriety: HNBD									Not Required				
Party 3 Driver	North	Stopped in Road			Female	33		2012 LEXUS			Sport Utility Vehicle			No Injury	
Veh Type: Passenger Car		Sobriety: HNBD									Not Stated				
9128819	6/25/2020	Thursday	21:30	GARDEN GROVE BLVD - NEWLAND ST	Other Motor Vehicle	Female	31		2015 -	21801A	Air Bag Not Deployed	Dark - Street Ligh	Clear	# Inj: 0	Pty at Fault: 1
					Auto R/W Violation									# Killed: 0	
Party 1 Driver	West	Making Left Turn			Male	31		2015 -			Passenger Car, Station Wagon, Jeep			No Injury	
Veh Type: Passenger Car		Sobriety: HNBD									Not Stated				
Party 2 Driver	East	Proceeding Straight			Female	34		2016 -			Sport Utility Vehicle			No Injury	
Veh Type: Passenger Car		Sobriety: HNBD									Not Stated				
9129174	7/1/2020	Wednesday	18:41	GARDEN GROVE BLVD - NEWLAND ST	Other Motor Vehicle	Female	56		2020 -	21801A	Air Bag Not Deployed	Daylight	Clear	# Inj: 1	Pty at Fault: 1
					Auto R/W Violation									# Killed: 0	
Party 1 Driver	West	Making Left Turn			Female	56		2020 -			All Terrain Vehicle			No Injury	
Veh Type: Motorcycle		Sobriety: HNBD									Not Stated				
Party 2 Driver	East	Proceeding Straight			Female	28		2010 -			Passenger Car, Station Wagon, Jeep			No Injury	
Veh Type: Passenger Car		Sobriety: HNBD									Not Stated				

**Settings for Query:**

**Street: GARDEN GROVE BLVD**  
**Cross Street: NEWLAND ST**  
**Intersection Related: True**  
**Collision Type: Broadside**  
**Sorted By: Date and Time**

## Primary Broadside Collisions (2015-2020)

➤ Magnolia Street at Orangewood Avenue





**City of Garden Grove  
Traffic Engineering Department**

**From 1/1/2015 to 12/31/2020**

**Total Collisions: 22**

**Injury Collisions: 19**

**Fatal Collisions: 0**

**Collision Summary Report**

**10/19/21**

**MAGNOLIA ST & ORANGEWOOD AVE**

**Page 1 of 4**

6826471	2/15/2015	12:00	Sunday	MAGNOLIA ST - ORANGEWOOD AVE	21801A	0'	Direction: Not Stated	Daylight	Clear	Pty at Fault:1
	Broadside	Other Motor Vehicle	Auto R/W Violation		Hit & Run: No	Property Damage Only	# Inj: 0	# Killed: 0		
Party 1 Driver	North	Making Left Turn	Female	Age: 24	2010 HONDA	Mini Van				No Injury
Veh Type: Passenger Car		Sobriety: HNBD	Assoc Factor: Not Stated			Air Bag Deployed	Not Stated			
Party 2 Driver	South	Proceeding Straight	Male	Age: 24	2003 HONDA	Passenger Car, Station Wagon, Jeep				No Injury
Veh Type: Passenger Car		Sobriety: HNBD	Assoc Factor: Not Stated			Air Bag Deployed	Not Stated			
6826381	2/17/2015	20:10	Tuesday	ORANGEWOOD AVE - MAGNOLIA ST	21	Direction: West	Daylight <td>Clear</td> <td></td> <td>Pty at Fault:1</td>	Clear		Pty at Fault:1
	Broadside	Other Motor Vehicle	Auto R/W Violation		Hit & Run: Felony	Severe Injury	# Inj: 1	# Killed: 0		
Party 1 Driver	North	Making Left Turn	Not Sta	Age: 0 -		Passenger Car, Station Wagon, Jeep				No Injury
Veh Type: Passenger Car		Sobriety: HBD Impairment Un	Assoc Factor: Not Stated			Not Stated	Not Stated			
Party 2 Driver	West	Proceeding Straight	Male	Age: 29	2006 SUZUKI	Motorcycle				Severe Injury
Veh Type: Motorcycle		Sobriety: HNBD	Assoc Factor: Not Stated			Not Stated	Not Stated			
7004655	6/15/2015	07:24	Monday	ORANGEWOOD AVE - MAGNOLIA ST	0'	Direction: Not Stated	Daylight <td>Clear</td> <td></td> <td>Pty at Fault:1</td>	Clear		Pty at Fault:1
	Broadside	Other Motor Vehicle	Traffic Signals and Signs		Hit & Run: No	Complaint of Pain	# Inj: 1	# Killed: 0		
Party 1 Driver	North	Proceeding Straight	Male	Age: 40	1995 TOYOTA	Sport Utility Vehicle				Complaint of Pain
Veh Type: Passenger Car		Sobriety: HNBD	Assoc Factor: Not Stated			Air Bag Not Deployed	Not Stated			
Party 2 Driver	East	Proceeding Straight	Male	Age: 38	1999 FORD	Pickups & Panels				No Injury
Veh Type: Pickup Truck		Sobriety: HNBD	Assoc Factor: Not Stated			Air Bag Not Deployed	Not Stated			
7099816	9/21/2015	09:35	Monday	ORANGEWOOD AVE - MAGNOLIA ST	0'	Direction: Not Stated	Daylight <td>Clear</td> <td></td> <td>Pty at Fault:1</td>	Clear		Pty at Fault:1
	Broadside	Other Motor Vehicle	Improper Turning		Hit & Run: No	Property Damage Only	# Inj: 0	# Killed: 0		
Party 1 Driver	East	Making Left Turn	Female	Age: 19	2014 DODGE	Passenger Car, Station Wagon, Jeep				No Injury
Veh Type: Passenger Car		Sobriety: HNBD	Assoc Factor: Not Stated			Air Bag Not Deployed	Not Stated			
Party 2 Driver	West	Proceeding Straight	Male	Age: 20	2014 NISSAN	Passenger Car, Station Wagon, Jeep				No Injury
Veh Type: Passenger Car		Sobriety: HNBD	Assoc Factor: Not Stated			Air Bag Not Deployed	Not Stated			
7191038	1/29/2016	09:00	Friday	MAGNOLIA ST - ORANGEWOOD AVE	0'	Direction: Not Stated	Daylight <td>Clear</td> <td></td> <td>Pty at Fault:</td>	Clear		Pty at Fault:
	Broadside	Other Motor Vehicle	Unknown		Hit & Run: No	Complaint of Pain	# Inj: 1	# Killed: 0		
Party 1 Driver	South	Proceeding Straight	Male	Age: 54	2000 TOYOTA	Passenger Car, Station Wagon, Jeep				No Injury
Veh Type: Passenger Car		Sobriety: HNBD	Assoc Factor: Not Stated			Air Bag Deployed	Not Stated			
Party 2 Driver	West	Proceeding Straight	Female	Age: 37	2010 TOYOTA	Mini Van				Complaint of Pain
Veh Type: Passenger Car		Sobriety: HNBD	Assoc Factor: Not Stated			Air Bag Deployed	Not Stated			
8030524	4/2/2016	10:02	Saturday	ORANGEWOOD AVE - MAGNOLIA ST	0'	Direction: Not Stated	Daylight <td>Clear</td> <td></td> <td>Pty at Fault:1</td>	Clear		Pty at Fault:1
	Broadside	Other Motor Vehicle	Auto R/W Violation		Hit & Run: No	Complaint of Pain	# Inj: 2	# Killed: 0		

Party 1 Driver	West	Making Left Turn	Male	Age: 32	2015 HYUNDAI	Air Bag Deployed	Passenger Car, Station Wagon, Jeep	Complaint of Pain
Veh Type: Passenger Car		Sobriety: HNBD	Assoc Factor: Not Stated			Not Stated		
Party 2 Driver	East	Proceeding Straight	Male	Age: 49	1996 HONDA	Air Bag Deployed	Passenger Car, Station Wagon, Jeep	Complaint of Pain
Veh Type: Passenger Car		Sobriety: HNBD	Assoc Factor: Not Stated			Not Stated		
<b>8040647</b>	4/28/2016	18:32 Thursday	MAGNOLIA ST - ORANGEWOOD AVE	0'	Direction: Not Stated	Daylight	Clear	Pty at Fault:1 # Inj: 1 # Killed: 0
	Broadside	Other Motor Vehicle	Traffic Signals and Signs	21453A	Hit & Run: No	Complaint of Pain		
Party 1 Driver	South	Proceeding Straight	Male	Age: 63	2005 CHRYSLER	Air Bag Not Deployed	Passenger Car, Station Wagon, Jeep	No Injury
Veh Type: Passenger Car		Sobriety: HNBD	Assoc Factor: Not Stated			Not Stated		
Party 2 Driver	South	Proceeding Straight	Male	Age: 32	2009 CHEVROLET	Air Bag Not Deployed	Passenger Car, Station Wagon, Jeep	No Injury
Veh Type: Passenger Car		Sobriety: HNBD	Assoc Factor: Not Stated			Not Stated		
Party 3 Driver	South	Proceeding Straight	Male	Age: 35	2008 FORD	Air Bag Not Deployed	Pickups & Panels	Complaint of Pain
Veh Type: Pickup Truck		Sobriety: HNBD	Assoc Factor: Not Stated			Not Stated		
<b>8048840</b>	5/17/2016	18:32 Tuesday	MAGNOLIA ST - ORANGEWOOD AVE	0'	Direction: Not Stated	Daylight	Clear	Pty at Fault:1 # Inj: 1 # Killed: 0
	Broadside	Bicycle	Wrong Side of Road	216501	Hit & Run: No	Other Visible Injury		
Party 1 Bicyclist	North	Proceeding Straight	Male	Age: 16	0 -	Not Stated	Bicycle	Other Visible Injury
Veh Type: Bicycle		Sobriety: HNBD	Assoc Factor: Not Stated			Not Stated		
Party 2 Driver	North	Making Left Turn	Female	Age: 35	2010 TOYOTA	Air Bag Not Deployed	Passenger Car, Station Wagon, Jeep	No Injury
Veh Type: Passenger Car		Sobriety: HNBD	Assoc Factor: Not Stated			Not Stated		
<b>8437098</b>	8/22/2017	19:24 Tuesday	MAGNOLIA ST - ORANGEWOOD AVE	0'	Direction: Not Stated	Dusk - Dawn	Clear	Pty at Fault:1 # Inj: 1 # Killed: 0
	Broadside	Other Motor Vehicle	Auto R/W Violation	21801A	Hit & Run: No	Complaint of Pain		
Party 1 Driver	East	Making Left Turn	Male	Age: 30	2016 KIA	Air Bag Deployed	Passenger Car, Station Wagon, Jeep	Complaint of Pain
Veh Type: Passenger Car		Sobriety: HNBD	Assoc Factor: Not Stated			Not Stated		
Party 2 Driver	North	Proceeding Straight	Male	Age: 49	1999 FORD	Air Bag Not Deployed	Pickups & Panels	No Injury
Veh Type: Pickup Truck		Sobriety: HNBD	Assoc Factor: Not Stated			Not Stated		
<b>8484808</b>	10/19/2017	11:00 Thursday	MAGNOLIA ST - ORANGEWOOD AVE	0'	Direction: Not Stated	Daylight	Clear	Pty at Fault:1 # Inj: 3 # Killed: 0
	Broadside	Other Motor Vehicle	Auto R/W Violation	21801A	Hit & Run: No	Complaint of Pain		
Party 1 Driver	East	Making Left Turn	Female	Age: 19	2017 NISSAN	Air Bag Deployed	Passenger Car, Station Wagon, Jeep	Complaint of Pain
Veh Type: Passenger Car		Sobriety: HNBD	Assoc Factor: Not Stated			Not Stated		
Party 2 Driver	North	Proceeding Straight	Female	Age: 27	2007 BMW	Air Bag Deployed	Passenger Car, Station Wagon, Jeep	Complaint of Pain
Veh Type: Passenger Car		Sobriety: HNBD	Assoc Factor: Not Stated			Not Stated		
<b>8519595</b>	12/8/2017	12:54 Friday	MAGNOLIA ST - ORANGEWOOD AVE	0'	Direction: Not Stated	Daylight	Clear	Pty at Fault:1 # Inj: 2 # Killed: 0
	Broadside	Motor Vehicle on Other	Traffic Signals and Signs	21453A	Hit & Run: No	Complaint of Pain		
Party 1 Driver	North	Proceeding Straight	Male	Age: 53	2000 TOYOTA	Air Bag Not Deployed	Pickups & Panels	Complaint of Pain
Veh Type: Pickup Truck		Sobriety: HNBD	Assoc Factor: Not Stated			Not Stated		
Party 2 Driver	West	Proceeding Straight	Male	Age: 66	2005 DODGE	Air Bag Deployed	Mini Van	Complaint of Pain
Veh Type: Passenger Car		Sobriety: HNBD	Assoc Factor: Not Stated			Not Stated		
<b>8613890</b>	4/12/2018	14:13 Thursday	MAGNOLIA ST - ORANGEWOOD AVE	0'	Direction: Not Stated	Daylight	Clear	Pty at Fault:1 # Inj: 1 # Killed: 0
	Broadside	Other Motor Vehicle	Auto R/W Violation	21800D	Hit & Run: No	Complaint of Pain		
Party 1 Driver	West	Proceeding Straight	Male	Age: 57	2009 TOYOTA	Air Bag Not Deployed	Passenger Car, Station Wagon, Jeep	Complaint of Pain
Veh Type: Passenger Car		Sobriety: HNBD	Assoc Factor: Not Stated			Not Stated		
Party 2 Driver	South	Proceeding Straight	Male	Age: 58	2004 TOYOTA	Air Bag Not Deployed	Not Stated	No Injury
Veh Type: Passenger Car		Sobriety: HNBD	Assoc Factor: Not Stated			Not Stated		

8617401	5/4/2018	19:23	Friday	MAGNOLIA ST - ORANGEWOOD AVE	16'	Direction: South	Daylight	Clear	Pty at Fault:1
	Broadside	Other Motor Vehicle	Auto R/W Violation	21453B	Hit & Run: No	Other Visible Injury			# Inj: 2 # Killed: 0
Party 1 Driver	East	Making Right Turn	Female Age: 17	1998 HONDA	Air Bag Not Deployed	Passenger Car, Station Wagon, Jeep	Not Stated		No Injury
Veh Type: Passenger Car		Sobriety: HNBD	Assoc Factor: Not Stated				Pickups & Panels		Complaint of Pain
Party 2 Driver	South	Proceeding Straight	Male Age: 52	2006 TOYOTA	Air Bag Not Deployed	Sport Utility Vehicle	Not Stated		No Injury
Veh Type: Pickup Truck		Sobriety: HNBD	Not Sta Age: 2015 TOYOTA				Pedestrian		Other Visible Injury
Party 3 Parked Vehicle	East	Parked	Assoc Factor: Not Stated				Not Stated		
Veh Type: Passenger Car	Not S	Not Stated	Assoc Factor: Not Stated				Not Stated		
Party 4 Pedestrian		Sobriety: Not Stated	Assoc Factor: Not Stated				Not Stated		
Veh Type: Pedestrian		Sobriety: Not Stated	Assoc Factor: Not Stated				Not Stated		
8655660	6/23/2018	00:17	Saturday	ORANGEWOOD AVE - MAGNOLIA ST	0'	Direction: Not Stated	Daylight	Clear	Pty at Fault:1
	Broadside	Other Motor Vehicle	Driving Under Influence	23152A	Hit & Run: No	Property Damage Only			# Inj: 0 # Killed: 0
Party 1 Driver	West	Proceeding Straight	Female Age: 23	2017 JEEP	Air Bag Deployed	All Terrain Vehicle	Not Stated		No Injury
Veh Type: Motorcycle		Sobriety: HBD Under Influence	Assoc Factor: Not Stated				Passenger Car, Station Wagon, Jeep		No Injury
Party 2 Driver	North	Proceeding Straight	Female Age: 43	2012 HONDA	Air Bag Deployed	Not Stated	Not Stated		
Veh Type: Passenger Car		Sobriety: HNBD	Assoc Factor: Not Stated				Not Stated		
8685204	8/8/2018	15:04	Wednesday	ORANGEWOOD AVE - MAGNOLIA ST	0'	Direction: Not Stated	Daylight	Clear	Pty at Fault:1
	Broadside	Other Motor Vehicle	Traffic Signals and Signs	21453A	Hit & Run: No	Complaint of Pain			# Inj: 1 # Killed: 0
Party 1 Driver	South	Proceeding Straight	Female Age: 33	1999 TOYOTA	Air Bag Deployed	Pickups & Panels	Not Stated		No Injury
Veh Type: Pickup Truck		Sobriety: HNBD	Assoc Factor: Not Stated				Sport Utility Vehicle		No Injury
Party 2 Driver	East	Proceeding Straight	Female Age: 25	2003 JEEP	Air Bag Deployed	Not Stated	Not Stated		
Veh Type: Passenger Car		Sobriety: HNBD	Assoc Factor: Not Stated				Passenger Car, Station Wagon, Jeep		No Injury
Party 3 Driver	North	Stopped in Road	Male Age: 19	2001 TOYOTA	Air Bag Not Deployed	Not Stated	Not Stated		
Veh Type: Passenger Car		Sobriety: HNBD	Assoc Factor: Not Stated				Not Stated		
8693132	8/28/2018	09:46	Tuesday	MAGNOLIA ST - ORANGEWOOD AVE	0'	Direction: Not Stated	Daylight	Clear	Pty at Fault:1
	Broadside	Other Motor Vehicle	Traffic Signals and Signs	21453A	Hit & Run: No	Complaint of Pain			# Inj: 1 # Killed: 0
Party 1 Driver	North	Proceeding Straight	Male Age: 62	2017 TOYOTA	Air Bag Deployed	Passenger Car, Station Wagon, Jeep	Not Stated		Complaint of Pain
Veh Type: Passenger Car		Sobriety: HNBD	Assoc Factor: Not Stated				Passenger Car, Station Wagon, Jeep		No Injury
Party 2 Driver	East	Proceeding Straight	Male Age: 46	2007 HONDA	Air Bag Deployed	Not Stated	Not Stated		
Veh Type: Passenger Car		Sobriety: HNBD	Assoc Factor: Not Stated				Not Stated		
8777531	12/7/2018	14:14	Friday	MAGNOLIA ST - ORANGEWOOD AVE	23'	Direction: South	Daylight	Clear	Pty at Fault:1
	Broadside	Bicycle	Other Hazardous Movement	21208A	Hit & Run: No	Severe Injury			# Inj: 1 # Killed: 0
Party 1 Bicyclist	East	Making Right Turn	Male Age: 58	0 -	Not Stated	Bicycle	Not Stated		No Injury
Veh Type: Bicycle		Sobriety: HNBD	Assoc Factor: Not Stated				Passenger Car, Station Wagon, Jeep		No Injury
Party 2 Not Stated	South	Proceeding Straight	Female Age: 41	2012 TOYOTA	Air Bag Not Deployed	Not Stated	Not Stated		
Veh Type: Passenger Car		Sobriety: Impairment Not Kno	Assoc Factor: Not Stated				Not Stated		
8879788	5/21/2019	23:25	Tuesday	MAGNOLIA ST - ORANGEWOOD AVE	0'	Direction: Not Stated	Dark - Street Ligh	Clear	Pty at Fault:
	Broadside	Other Motor Vehicle	Traffic Signals and Signs	21453A	Hit & Run: No	Complaint of Pain			# Inj: 1 # Killed: 0
Party 1 Driver	West	Proceeding Straight	Female Age: 55	2011 FORD	Air Bag Deployed	Passenger Car, Station Wagon, Jeep	Not Stated		No Injury
Veh Type: Passenger Car		Sobriety: HNBD	Assoc Factor: Not Stated				Not Stated		
Party 2 Driver	North	Proceeding Straight	Female Age: 19	2007 LEXUS	Air Bag Deployed	Not Stated	Not Stated		No Injury
Veh Type: Passenger Car		Sobriety: HNBD	Assoc Factor: Not Stated				Not Stated		

8889027	6/11/2019	13:31	Tuesday	MAGNOLIA ST - ORANGEWOOD AVE	Traffic Signals and Signs	0 -	0'	Direction: Not Stated	Daylight	Clear	Pty at Fault:1
Party 1 Driver	South	Proceeding Straight	Other Motor Vehicle	MAGNOLIA ST - ORANGEWOOD AVE	Not Sta	Age: 0 -	22450A	Hit & Run: Misde	Other Visible Injury	Clear	# Inj: 1 # Killed: 0
Veh Type: Passenger Car		Sobriety: Impairment	Not Kno	Assoc Factor: Not Stated			Not Stated	Mini Van			No Injury
Party 2 Driver	West	Proceeding Straight	Female	Age: 27	2016 NISSAN			Passenger Car, Station Wagon, Jeep			Other Visible Injury
Veh Type: Passenger Car		Sobriety: HNBD	Assoc Factor: Not Stated				Air Bag Not Deployed	Not Stated			
8973943	10/12/2019	22:55	Saturday	MAGNOLIA ST - ORANGEWOOD AVE	Auto R/W Violation		13'	Direction: North	Dark - Street Ligh	Clear	Pty at Fault:1
Party 1 Driver	West	Making Left Turn	Female	Age: 49	2005 TOYOTA		21801A	Hit & Run: No	Complaint of Pain	Clear	# Inj: 1 # Killed: 0
Veh Type: Passenger Car		Sobriety: HNBD	Assoc Factor: Not Stated				Air Bag Not Deployed	Not Stated			No Injury
Party 2 Driver	South	Proceeding Straight	Male	Age: 23	2011 DODGE			Passenger Car, Station Wagon, Jeep			No Injury
Veh Type: Passenger Car		Sobriety: HNBD	Assoc Factor: Not Stated				Air Bag Not Deployed	Not Stated			
9131809	7/15/2020	11:54	Wednesday	MAGNOLIA ST - ORANGEWOOD AVE	Traffic Signals and Signs		0'	Direction: Not Stated	Daylight	Clear	Pty at Fault:1
Party 1 Driver	West	Making Right Turn	Male	Age: 57	2001 -		21453A	Hit & Run: No	Complaint of Pain	Clear	# Inj: 1 # Killed: 0
Veh Type: Passenger Car		Sobriety: HNBD	Assoc Factor: Not Stated				Air Bag Not Deployed	Not Stated			No Injury
Party 2 Driver	North	Proceeding Straight	Male	Age: 71	2008 FORD			Passenger Car, Station Wagon, Jeep			No Injury
Veh Type: Passenger Car		Sobriety: HNBD	Assoc Factor: Not Stated				Air Bag Not Deployed	Not Stated			
9185546	11/10/2020	21:20	Tuesday	MAGNOLIA ST - ORANGEWOOD AVE	Other Hazardous Movement		0'	Direction: Not Stated	Dark - Street Ligh	Clear	Pty at Fault:1
Party 1 Bicyclist	East	Proceeding Straight	Male	Age: 40	0 -		21200	Hit & Run: No	Complaint of Pain	Clear	# Inj: 1 # Killed: 0
Veh Type: Bicycle		Sobriety: HBD Under Influence	Assoc Factor: Not Stated				Not Required	Not Stated			Complaint of Pain
Party 2 Driver	West	Making Left Turn	Female	Age: 20	1994 -			Passenger Car, Station Wagon, Jeep			No Injury
Veh Type: Passenger Car		Sobriety: HNBD	Assoc Factor: Not Stated				Air Bag Not Deployed	Not Stated			

**Settings for Query:**

**Street: MAGNOLIA ST**  
**Cross Street: ORANGEWOOD AVE**  
**Intersection Related: True**  
**Collision Type: Broadside**  
**Sorted By: Date and Time**

## Primary Broadside Collisions (2015-2020)

➤ Newhope Street at Trask Avenue



**City of Garden Grove  
Traffic Engineering Department**

**From 1/1/2015 to 12/31/2020**

**Total Collisions: 20**

**Injury Collisions: 13**

**Fatal Collisions: 0**

**Collision Summary Report**

**10/19/21**

**NEWHOPE ST & TRASK AVE**

**Page 1 of 4**

6801569	1/11/2015	19:03	Sunday	TRASK AVE - NEWHOPE ST	0'	Direction: Not Stated	Dark - Street Ligh	Clear	Pty at Fault:1
	Broadside	Other Motor Vehicle	Auto R/W Violation	21801A	Hit & Run: Misde	Property Damage Only	# Inj: 0	# Killed: 0	
Party 1 Driver	West	Making Left Turn	Not Sta	Age: 0	CHEVROLET	Other Commercial		No Injury	
Veh Type: Other Bus		Sobriety: Impairment	Not Kno	Assoc Factor: Not Stated	Not Stated	Not Stated		No Injury	
Party 2 Driver	South	Proceeding Straight	Female	Age: 49	1998 GMC	Mini Van		No Injury	
Veh Type: Passenger Car		Sobriety: Not Stated	Assoc Factor: Not Stated		Air Bag Deployed	Not Stated			
6806947	1/15/2015	13:40	Thursday	TRASK AVE - NEWHOPE ST	0'	Direction: Not Stated	Daylight	Clear	Pty at Fault:
	Broadside	Other Motor Vehicle	Traffic Signals and Signs	21453A	Hit & Run: No	Other Visible Injury	# Inj: 2	# Killed: 0	
Party 1 Driver	East	Making Left Turn	Male	Age: 25	1997 TOYOTA	Passenger Car, Station Wagon, Jeep		Other Visible Injury	
Veh Type: Passenger Car		Sobriety: HNBD	Assoc Factor: Not Stated		Air Bag Deployed	Not Stated			
Party 2 Driver	West	Proceeding Straight	Female	Age: 27	2014 HONDA	Passenger Car, Station Wagon, Jeep		Complaint of Pain	
Veh Type: Passenger Car		Sobriety: HNBD	Assoc Factor: Not Stated		Air Bag Deployed	Not Stated			
6809516	2/1/2015	19:30	Sunday	TRASK AVE - NEWHOPE ST	50'	Direction: West	Dark - Street Ligh	Clear	Pty at Fault:
	Broadside	Motor Vehicle on Othe	Unknown		Hit & Run: Misde	Property Damage Only	# Inj: 0	# Killed: 0	
Party 1 Driver	West	Making Right Turn	Not Sta	Age: 0 -				No Injury	
Veh Type: Not Stated		Sobriety: Impairment	Not Kno	Assoc Factor: Not Stated	Not Stated	Not Stated			
Party 2 Driver	East	Changing Lanes	Male	Age: 41	2012 HONDA	Passenger Car, Station Wagon, Jeep		No Injury	
Veh Type: Passenger Car		Sobriety: HNBD	Assoc Factor: Not Stated		Air Bag Not Deployed	Not Stated			
8011005	3/27/2016	02:36	Sunday	TRASK AVE - NEWHOPE ST	36'	Direction: West	Daylight	Clear	Pty at Fault:1
	Broadside	Other Motor Vehicle	Auto R/W Violation	21801A	Hit & Run: No	Property Damage Only	# Inj: 0	# Killed: 0	
Party 1 Driver	East	Making Left Turn	Female	Age: 25	2015 HONDA	Passenger Car, Station Wagon, Jeep		No Injury	
Veh Type: Passenger Car		Sobriety: HNBD	Assoc Factor: Not Stated		Air Bag Deployed	Not Stated			
Party 2 Driver	West	Proceeding Straight	Female	Age: 28	2007 TOYOTA	Passenger Car, Station Wagon, Jeep		No Injury	
Veh Type: Passenger Car		Sobriety: HNBD	Assoc Factor: Not Stated		Air Bag Deployed	Not Stated			
8145418	9/26/2016	18:44	Monday	TRASK AVE - NEWHOPE ST	0'	Direction: Not Stated	Daylight	Clear	Pty at Fault:1
	Broadside	Other Motor Vehicle	Auto R/W Violation	21801A	Hit & Run: No	Other Visible Injury	# Inj: 1	# Killed: 0	
Party 1 Driver	East	Making Left Turn	Female	Age: 27	2014 HYUNDAI	Passenger Car, Station Wagon, Jeep		Other Visible Injury	
Veh Type: Passenger Car		Sobriety: HNBD	Assoc Factor: Not Stated		Air Bag Not Deployed	Not Stated			
Party 2 Driver	West	Proceeding Straight	Male	Age: 38	1999 DODGE	Pickups & Panels		No Injury	
Veh Type: Pickup Truck		Sobriety: HNBD	Assoc Factor: Not Stated		Air Bag Not Deployed	Not Stated			
8145366	9/29/2016	16:32	Thursday	TRASK AVE - NEWHOPE ST	0'	Direction: Not Stated	Daylight	Clear	Pty at Fault:1
	Broadside	Other Motor Vehicle	Traffic Signals and Signs	21453A	Hit & Run: Misde	Property Damage Only	# Inj: 0	# Killed: 0	

Party 1 Driver	West	Proceeding Straight	Not Sta	Age: 0 -							Pickups & Panels		No Injury	
Veh Type: Pickup Truck		Sobriety: Impairment Not Kno	Assoc Factor: Not Stated								Not Stated			
Party 2 Driver	North	Making Left Turn	Male	Age: 21	1999 FORD						Passenger Car, Station Wagon, Jeep		No Injury	
Veh Type: Passenger Car		Sobriety: HNBD	Assoc Factor: Not Stated								Not Stated			
<b>8303485</b>	1/27/2017	15:26	Friday	NEWHOPE ST - TRASK AVE							Direction: Not Stated	Daylight	Clear	Pty at Fault: 0
	Broadside	Other Motor Vehicle	Unknown								Hit & Run: No	Other Visible Injury		# Inj: 2 # Killed: 0
Party 1 Driver	North	Making Left Turn	Male	Age: 32	2005 LEXUS						Sport Utility Vehicle		Complaint of Pain	
Veh Type: Passenger Car		Sobriety: HNBD	Assoc Factor: Not Stated								Not Stated			
Party 2 Driver	South	Proceeding Straight	Female	Age: 60	2013 HONDA						Passenger Car, Station Wagon, Jeep		Other Visible Injury	
Veh Type: Passenger Car		Sobriety: HNBD	Assoc Factor: Not Stated								Not Stated			
<b>8497721</b>	11/4/2017	18:14	Saturday	NEWHOPE ST - TRASK AVE							Direction: Not Stated	Dusk - Dawn	Clear	Pty at Fault: 1
	Broadside	Motor Vehicle on Other	Traffic Signals and Signs								Hit & Run: No	Complaint of Pain		# Inj: 2 # Killed: 0
Party 1 Driver	West	Proceeding Straight	Male	Age: 79	2011 TOYOTA						Passenger Car, Station Wagon, Jeep		Complaint of Pain	
Veh Type: Passenger Car		Sobriety: HNBD	Assoc Factor: Not Stated								Not Stated			
Party 2 Driver	North	Proceeding Straight	Female	Age: 51	2017 LEXUS						Sport Utility Vehicle		Complaint of Pain	
Veh Type: Passenger Car		Sobriety: HNBD	Assoc Factor: Not Stated								Not Stated			
<b>8509478</b>	11/22/2017	10:12	Wednesday	TRASK AVE - NEWHOPE ST							Direction: Not Stated	Daylight	Clear	Pty at Fault: 1
	Broadside	Other Motor Vehicle	Traffic Signals and Signs								Hit & Run: No	Complaint of Pain		# Inj: 1 # Killed: 0
Party 1 Driver	West	Proceeding Straight	Male	Age: 60	2009 HONDA						Passenger Car, Station Wagon, Jeep		Complaint of Pain	
Veh Type: Passenger Car		Sobriety: HNBD	Assoc Factor: Not Stated								Not Stated			
Party 2 Driver	North	Proceeding Straight	Male	Age: 75	2007 HONDA						Passenger Car, Station Wagon, Jeep		No Injury	
Veh Type: Passenger Car		Sobriety: HNBD	Assoc Factor: Not Stated								Not Stated			
Party 3 Driver	North	Proceeding Straight	Female	Age: 47	2000 TOYOTA						Passenger Car, Station Wagon, Jeep		No Injury	
Veh Type: Passenger Car		Sobriety: HNBD	Assoc Factor: Not Stated								Not Stated			
Party 4 Driver	South	Stopped in Road	Female	Age: 55	2009 TOYOTA						Mini Van		No Injury	
Veh Type: Passenger Car		Sobriety: HNBD	Assoc Factor: Not Stated								Not Stated			
<b>8510426</b>	12/2/2017	17:52	Saturday	NEWHOPE ST - TRASK AVE							Direction: Not Stated	Dark - Street Ligh	Clear	Pty at Fault: 1
	Broadside	Other Motor Vehicle	Traffic Signals and Signs								Hit & Run: No	Complaint of Pain		# Inj: 1 # Killed: 0
Party 1 Driver	South	Proceeding Straight	Female	Age: 54	2001 TOYOTA						Sport Utility Vehicle		Complaint of Pain	
Veh Type: Passenger Car		Sobriety: HNBD	Assoc Factor: Not Stated								Not Stated			
Party 2 Driver	North	Making Left Turn	Male	Age: 80	1996 TOYOTA						Passenger Car, Station Wagon, Jeep		No Injury	
Veh Type: Passenger Car		Sobriety: HNBD	Assoc Factor: Not Stated								Not Stated			
<b>8819125</b>	3/5/2019	12:04	Tuesday	NEWHOPE ST - TRASK AVE							Direction: Not Stated	Daylight	Cloudy	Pty at Fault: 1
	Broadside	Other Motor Vehicle	Auto R/W Violation								Hit & Run: No	Property Damage Only		# Inj: 0 # Killed: 0
Party 1 Driver	East	Making Left Turn	Male	Age: 21	2017 NISSAN						Sport Utility Vehicle		No Injury	
Veh Type: Passenger Car		Sobriety: HNBD	Assoc Factor: Not Stated								Not Stated			
Party 2 Driver	West	Proceeding Straight	Male	Age: 31	2006 SCION						Passenger Car, Station Wagon, Jeep		No Injury	
Veh Type: Passenger Car		Sobriety: HNBD	Assoc Factor: Not Stated								Not Stated			
<b>8889474</b>	5/30/2019	15:10	Thursday	NEWHOPE ST - TRASK AVE							Direction: Not Stated	Daylight	Clear	Pty at Fault: 1
	Broadside	Other Motor Vehicle	Auto R/W Violation								Hit & Run: No	Complaint of Pain		# Inj: 1 # Killed: 0
Party 1 Driver	North	Making Left Turn	Female	Age: 41	2011 TOYOTA								No Injury	
Veh Type: Passenger Car		Sobriety: HNBD	Assoc Factor: Not Stated								Air Bag Deployed			

Party 2 Driver	South	Proceeding Straight	Female	Age: 18	2005 NISSAN	Air Bag Deployed	Passenger Car, Station Wagon, Jeep	No Injury
Veh Type: Passenger Car		Sobriety: HNBD	Assoc Factor: Violation			Not Stated		
Party 3 Driver	East	Stopped in Road	Female	Age: 39	2011 TOYOTA	Air Bag Not Deployed	Passenger Car, Station Wagon, Jeep	No Injury
Veh Type: Passenger Car		Sobriety: HNBD	Assoc Factor: Not Stated			Not Stated		
8961464	9/27/2019	08:43 Friday	TRASK AVE - NEWHOPE ST			0' Direction: Not Stated	Daylight	Cloudy
	Broadside	Other Motor Vehicle	Traffic Signals and Signs			Hit & Run: No	Complaint of Pain	# Inj: 1 # Killed: 0
Party 1 Driver	South	Proceeding Straight	Female	Age: 18	2008 HONDA	Air Bag Deployed	Passenger Car, Station Wagon, Jeep	No Injury
Veh Type: Passenger Car		Sobriety: HNBD	Assoc Factor: Not Stated			Not Stated		
Party 2 Driver	West	Making Left Turn	Female	Age: 27	2005 INFINITI	Air Bag Deployed	Passenger Car, Station Wagon, Jeep	No Injury
Veh Type: Passenger Car		Sobriety: HNBD	Assoc Factor: Not Stated			Not Stated		
8973927	10/12/2019	21:58 Saturday	NEWHOPE ST - TRASK AVE			18' Direction: South	Dark - Street Ligh	Clear
	Broadside	Other Motor Vehicle	Auto R/W Violation			Hit & Run: No	Complaint of Pain	# Inj: 1 # Killed: 0
Party 1 Driver	North	Making Left Turn	Male	Age: 22	2017 FORD	Air Bag Deployed	Passenger Car, Station Wagon, Jeep	No Injury
Veh Type: Passenger Car		Sobriety: HNBD	Assoc Factor: Not Stated			Not Stated		
Party 2 Driver	West	Proceeding Straight	Male	Age: 18	2015 SCION	Air Bag Deployed	Passenger Car, Station Wagon, Jeep	No Injury
Veh Type: Passenger Car		Sobriety: HNBD	Assoc Factor: Not Stated			Not Stated		
8979836	10/19/2019	19:56 Saturday	NEWHOPE ST - TRASK AVE			0' Direction: Not Stated	Dark - Street Ligh	Clear
	Broadside	Other Motor Vehicle	Auto R/W Violation			Hit & Run: No	Property Damage Only	# Inj: 0 # Killed: 0
Party 1 Driver	North	Making Left Turn	Male	Age: 49	1991 VOLVO	Air Bag Deployed	Passenger Car, Station Wagon, Jeep	No Injury
Veh Type: Passenger Car		Sobriety: HNBD	Assoc Factor: Not Stated			Not Stated		
Party 2 Driver	West	Proceeding Straight	Female	Age: 60	2005 TOYOTA	Air Bag Not Deployed	Passenger Car, Station Wagon, Jeep	No Injury
Veh Type: Passenger Car		Sobriety: HNBD	Assoc Factor: Not Stated			Not Stated		
9045618	12/2/2019	09:22 Monday	TRASK AVE - NEWHOPE ST			0' Direction: Not Stated	Daylight	Clear
	Broadside	Other Motor Vehicle	Traffic Signals and Signs			Hit & Run: No	Severe Injury	# Inj: 1 # Killed: 0
Party 1 Driver	South	Proceeding Straight	Male	Age: 35	2004 TOYOTA	Air Bag Deployed	Passenger Car, Station Wagon, Jeep	No Injury
Veh Type: Passenger Car		Sobriety: HNBD	Assoc Factor: Not Stated			Not Stated		
Party 2 Driver	West	Proceeding Straight	Female	Age: 32	2018 TOYOTA	Air Bag Deployed	Passenger Car, Station Wagon, Jeep	No Injury
Veh Type: Passenger Car		Sobriety: HNBD	Assoc Factor: Not Stated			Not Stated		
Party 3 Driver	West	Making Left Turn	Female	Age: 29	2014 SCION	Air Bag Deployed	Passenger Car, Station Wagon, Jeep	No Injury
Veh Type: Passenger Car		Sobriety: HNBD	Assoc Factor: Not Stated			Not Stated		
9029695	12/17/2019	17:35 Tuesday	NEWHOPE ST - TRASK AVE			0' Direction: Not Stated	Dark - Street Ligh	Clear
	Broadside	Other Motor Vehicle	Auto R/W Violation			Hit & Run: No	Complaint of Pain	# Inj: 1 # Killed: 0
Party 1 Driver	North	Making Left Turn	Male	Age: 18	2016 CHEVROLET	Pickups & Panels		No Injury
Veh Type: Pickup Truck		Sobriety: HNBD	Assoc Factor: Not Stated			Not Stated		
Party 2 Driver	West	Proceeding Straight	Male	Age: 19	2015 TOYOTA	Air Bag Deployed	Passenger Car, Station Wagon, Jeep	No Injury
Veh Type: Passenger Car		Sobriety: HNBD	Assoc Factor: Not Stated			Not Stated		
9022798	12/29/2019	19:03 Sunday	NEWHOPE ST - TRASK AVE			0' Direction: Not Stated	Dark - Street Ligh	Clear
	Broadside	Other Motor Vehicle	Auto R/W Violation			Hit & Run: No	Property Damage Only	# Inj: 0 # Killed: 0
Party 1 Driver	North	Making Left Turn	Female	Age: 43	2003 MERCEDES-BENZ	Passenger Car, Station Wagon, Jeep		No Injury
Veh Type: Passenger Car		Sobriety: HNBD	Assoc Factor: Not Stated			Not Stated		
Party 2 Driver	South	Proceeding Straight	Male	Age: 63	2014 DODGE	Air Bag Not Deployed		No Injury
Veh Type: Passenger Car		Sobriety: HNBD	Assoc Factor: Not Stated			Not Stated		



9041603	1/26/2020	13:04	Sunday	Other Motor Vehicle	NEWHOPE ST - TRASK AVE	45'	Direction: North	Daylight	Clear	Pty at Fault:1
	Broadside			Auto R/W Violation	21801A		Hit & Run: No	Complaint of Pain		# Inj: 1 # Killed: 0
Party 1 Driver	North	Making Left Turn		Female Age: 31	2005 MITSUBISHI		Passenger Car, Station Wagon, Jeep	Station Wagon, Jeep		No Injury
Veh Type: Passenger Car		Sobriety: HNBD		Assoc Factor: Not Stated		Air Bag Not Deployed		Not Stated		
Party 2 Driver	South	Proceeding Straight		Male Age: 19	1998 LEXUS		Passenger Car, Station Wagon, Jeep	Station Wagon, Jeep		No Injury
Veh Type: Passenger Car		Sobriety: HNBD		Assoc Factor: Not Stated		Air Bag Deployed		Not Stated		
9066698	2/14/2020	03:58	Friday	Pedestrian	NEWHOPE ST - TRASK AVE	0'	Direction: Not Stated	Dark - Street Ligh	Clear	Pty at Fault:1
	Broadside			Ped R/W Violation	21950A		Hit & Run: Misde	Complaint of Pain		# Inj: 1 # Killed: 0

Party 1 Driver	West	Making Left Turn		Not Sta Age: 0 -			Unknown Hit and Run Vehicle Involvem	No Injury		
Veh Type: Not Stated		Sobriety: Not Applicable		Assoc Factor: Not Stated		Not Stated		Not Stated		
Party 2 Pedestrian	North	Proceeding Straight		Male Age: 28			Pedestrian			Complaint of Pain
Veh Type: Pedestrian		Sobriety: Not Applicable		Assoc Factor: Not Stated		Not Stated		Not Stated		

**Settings for Query:**

**Street: NEWHOPE ST**  
**Cross Street: TRASK AVE**  
**Intersection Related: True**  
**Collision Type: Broadside**  
**Sorted By: Date and Time**

## Primary Broadside Collisions (2015-2020)

➤ Westminster Avenue at Bushard Avenue



**City of Garden Grove  
Traffic Engineering Department**

**From 1/1/2015 to 12/31/2020**

**Total Collisions: 17**

**Injury Collisions: 7**

**Fatal Collisions: 0**

**Collision Summary Report**

**10/19/21**

**WESTMINSTER AVE & BUSHARD ST**

**Page 1 of 3**

Case No.	Date	Time	Day	Other Motor Vehicle	Auto R/W Violation	Westminster Ave - Bushard St	0'	Direction: Not Stated	Daylight	Clear	Pty at Fault:1
							21801A	Hit & Run: No	Complaint of Pain	# Inj: 1	# Killed: 0
Party 1 Driver	West	Making Left Turn	Male	Age: 19	2014 LEXUS			Passenger Car, Station Wagon, Jeep		No Injury	
Veh Type: Passenger Car		Sobriety: HNBD		Assoc Factor: Not Stated			Air Bag Not Deployed	Not Stated			
Party 2 Driver	East	Proceeding Straight	Male	Age: 2001 LINCOLN				Sport Utility Vehicle		Complaint of Pain	
Veh Type: Passenger Car		Sobriety: HNBD		Assoc Factor: Not Stated			Air Bag Not Deployed	Not Stated			
<b>8145679</b>	10/4/2016	21:55	Tuesday	WESTMINSTER AVE - BUSHARD ST			32'	Direction: East	Dark - Street Ligh	Clear	Pty at Fault:1
Party 1 Driver	Other Motor Vehicle	Auto R/W Violation					21801A	Hit & Run: No	Property Damage Only	# Inj: 0	# Killed: 0
Party 1 Driver	South	Making Left Turn	Male	Age: 26	1998 TOYOTA			Passenger Car, Station Wagon, Jeep		No Injury	
Veh Type: Passenger Car		Sobriety: HNBD		Assoc Factor: Not Stated			Air Bag Deployed	Not Stated			
Party 2 Driver	East	Proceeding Straight	Female	Age: 31	2007 TOYOTA			Passenger Car, Station Wagon, Jeep		No Injury	
Veh Type: Passenger Car		Sobriety: HNBD		Assoc Factor: Not Stated			Air Bag Deployed	Not Stated			
<b>8290128</b>	1/18/2017	21:00	Wednesday	WESTMINSTER AVE - BUSHARD ST			0'	Direction: Not Stated	Dark - Street Ligh	Raining	Pty at Fault:1
Party 1 Driver	Other Motor Vehicle	Auto R/W Violation					21801A	Hit & Run: No	Property Damage Only	# Inj: 0	# Killed: 0
Party 1 Driver	South	Making Left Turn	Male	Age: 63	1998 TOYOTA			Passenger Car, Station Wagon, Jeep		No Injury	
Veh Type: Passenger Car		Sobriety: HNBD		Assoc Factor: Not Stated			Air Bag Deployed	Not Stated			
Party 2 Driver	East	Proceeding Straight	Female	Age: 52	2004 HONDA			Passenger Car, Station Wagon, Jeep		No Injury	
Veh Type: Passenger Car		Sobriety: HNBD		Assoc Factor: Not Stated			Air Bag Deployed	Not Stated			
<b>8328469</b>	3/8/2017	22:51	Wednesday	BUSHARD ST - WESTMINSTER AVE			0'	Direction: Not Stated	Dark - Street Ligh	Clear	Pty at Fault:2
Party 1 Driver	Other Motor Vehicle	Driving Under Influence					23152A	Hit & Run: No	Property Damage Only	# Inj: 0	# Killed: 0
Party 1 Driver	East	Proceeding Straight	Male	Age: 44	1999 TOYOTA			Pickups & Panels		No Injury	
Veh Type: Pickup Truck		Sobriety: HNBD		Assoc Factor: Not Stated			Air Bag Deployed	Not Stated			
Party 2 Driver	South	Making Left Turn	Male	Age: 57	1989 TOYOTA			Passenger Car, Station Wagon, Jeep		No Injury	
Veh Type: Passenger Car		Sobriety: HBD Under Influence		Assoc Factor: Not Stated			Air Bag Deployed	Not Stated			
<b>8478442</b>	10/6/2017	08:00	Friday	WESTMINSTER AVE - BUSHARD ST			0'	Direction: Not Stated	Daylight	Clear	Pty at Fault:1
Party 1 Driver	Other Motor Vehicle	Auto R/W Violation					21801A	Hit & Run: No	Property Damage Only	# Inj: 0	# Killed: 0
Party 1 Driver	South	Making Left Turn	Male	Age: 38	2002 HONDA			Passenger Car, Station Wagon, Jeep		No Injury	
Veh Type: Passenger Car		Sobriety: HNBD		Assoc Factor: Not Stated			Air Bag Not Deployed	Not Stated			
Party 2 Driver	East	Proceeding Straight	Female	Age: 62	2010 TOYOTA			Passenger Car, Station Wagon, Jeep		No Injury	
Veh Type: Passenger Car		Sobriety: HNBD		Assoc Factor: Not Stated			Air Bag Not Deployed	Not Stated			
<b>8523732</b>	12/15/2017	21:24	Friday	WESTMINSTER AVE - BUSHARD ST			16'	Direction: West	Daylight	Clear	Pty at Fault:1
Party 1 Driver	Other Motor Vehicle	Auto R/W Violation					21801A	Hit & Run: No	Property Damage Only	# Inj: 0	# Killed: 0

Party 1 Driver	South	Making Left Turn	Male	Age: 57	2008 MAZDA				Passenger Car, Station Wagon, Jeep	No Injury
Veh Type: Passenger Car		Sobriety: HNBD		Assoc Factor: Not Stated			Air Bag Not Deployed	Not Stated		No Injury
Party 2 Driver	East	Proceeding Straight	Male	Age: 29	2003 BMW					No Injury
Veh Type: Not Stated		Sobriety: HNBD		Assoc Factor: Not Stated			Air Bag Not Deployed	Not Stated		No Injury
8568096	2/25/2018	15:45 Sunday	WESTMINSTER AVE - BUSHARD ST				0' Direction: Not Stated	Daylight	Clear	Pty at Fault:1
	Broadside	Other Motor Vehicle	Improper Turning				22107	Hit & Run: No	Property Damage Only	# Inj: 0 # Killed: 0
Party 1 Driver	South	Making Left Turn	Male	Age: 81	2005 MERCEDES-BENZ				Passenger Car, Station Wagon, Jeep	No Injury
Veh Type: Passenger Car		Sobriety: HNBD		Assoc Factor: Not Stated			Air Bag Deployed	Not Stated		No Injury
Party 2 Driver	East	Proceeding Straight	Male	Age: 22	2000 MERCEDES-BENZ				Passenger Car, Station Wagon, Jeep	No Injury
Veh Type: Passenger Car		Sobriety: HNBD		Assoc Factor: Not Stated			Air Bag Deployed	Not Stated		No Injury
8582680	3/10/2018	16:35 Saturday	WESTMINSTER AVE - BUSHARD ST				0' Direction: Not Stated	Daylight	Cloudy	Pty at Fault:1
	Broadside	Other Motor Vehicle	Auto R/W Violation				21801A	Hit & Run: No	Property Damage Only	# Inj: 0 # Killed: 0
Party 1 Driver	South	Making Left Turn	Male	Age: 19	2008 MINI				Passenger Car, Station Wagon, Jeep	No Injury
Veh Type: Passenger Car		Sobriety: HNBD		Assoc Factor: Not Stated			Air Bag Not Deployed	Not Stated		No Injury
Party 2 Driver	East	Proceeding Straight	Female	Age: 85	2008 LEXUS				Sport Utility Vehicle	No Injury
Veh Type: Passenger Car		Sobriety: HNBD		Assoc Factor: Not Stated			Air Bag Not Deployed	Not Stated		No Injury
8607089	4/20/2018	19:56 Friday	BUSHARD ST - WESTMINSTER AVE				0' Direction: Not Stated	Dark - Street Ligh	Clear	Pty at Fault:1
	Broadside	Other Motor Vehicle	Unknown					Hit & Run: No	Complaint of Pain	# Inj: 1 # Killed: 0
Party 1 Driver	East	Making Left Turn	Male	Age: 63	2005 TOYOTA				Passenger Car, Station Wagon, Jeep	Complaint of Pain
Veh Type: Passenger Car		Sobriety: HNBD		Assoc Factor: Not Stated			Air Bag Deployed	Not Stated		No Injury
Party 2 Driver	West	Proceeding Straight	Female	Age: 50	2004 CHEVROLET				Pickups & Panels	No Injury
Veh Type: Pickup Truck		Sobriety: HNBD		Assoc Factor: Not Stated			Air Bag Not Deployed	Not Stated		No Injury
Party 3 Driver	West	Proceeding Straight	Male	Age: 57	2015 TOYOTA				Passenger Car, Station Wagon, Jeep	No Injury
Veh Type: Passenger Car		Sobriety: HNBD		Assoc Factor: Not Stated			Air Bag Not Deployed	Not Stated		No Injury
8665369	6/28/2018	13:02 Thursday	WESTMINSTER BLVD - BUSHARD ST				0' Direction: Not Stated	Daylight	Clear	Pty at Fault:1
	Broadside	Other Motor Vehicle	Driving Under Influence				23152G	Hit & Run: No	Severe Injury	# Inj: 2 # Killed: 0
Party 1 Driver	East	Proceeding Straight	Male	Age: 20	2002 NISSAN				Passenger Car, Station Wagon, Jeep	No Injury
Veh Type: Passenger Car		Sobriety: Not Stated		Assoc Factor: Not Stated			Air Bag Deployed	Not Stated		No Injury
Party 2 Driver	South	Making Left Turn	Male	Age: 62	2007 TOYOTA				Passenger Car, Station Wagon, Jeep	No Injury
Veh Type: Passenger Car		Sobriety: HNBD		Assoc Factor: Not Stated			Air Bag Deployed	Not Stated		No Injury
8759499	11/15/2018	06:13 Thursday	WESTMINSTER AVE - BUSHARD ST				0' Direction: Not Stated	Dark - Street Ligh	Clear	Pty at Fault:1
	Broadside	Other Motor Vehicle	Auto R/W Violation				21801A	Hit & Run: No	Other Visible Injury	# Inj: 1 # Killed: 0
Party 1 Driver	West	Making Left Turn	Male	Age: 43	2018 TOYOTA				Passenger Car, Station Wagon, Jeep	No Injury
Veh Type: Passenger Car		Sobriety: HNBD		Assoc Factor: Not Stated			Air Bag Deployed	Not Stated		No Injury
Party 2 Driver	East	Proceeding Straight	Female	Age: 55	2016 HONDA				Passenger Car, Station Wagon, Jeep	No Injury
Veh Type: Passenger Car		Sobriety: HNBD		Assoc Factor: Not Stated			Air Bag Deployed	Not Stated		No Injury
877539	12/19/2018	21:05 Wednesday	WESTMINSTER AVE - BUSHARD ST				0' Direction: Not Stated	Dark - Street Ligh	Clear	Pty at Fault:1
	Broadside	Other Motor Vehicle	Auto R/W Violation				21801A	Hit & Run: No	Other Visible Injury	# Inj: 2 # Killed: 0
Party 1 Driver	West	Making Left Turn	Female	Age: 51	2017 TOYOTA				Sport Utility Vehicle	No Injury
Veh Type: Passenger Car		Sobriety: HNBD		Assoc Factor: Not Stated			Air Bag Deployed	Not Stated		No Injury
Party 2 Driver	East	Proceeding Straight	Male	Age: 28	1997 HONDA				Passenger Car, Station Wagon, Jeep	No Injury
Veh Type: Passenger Car		Sobriety: HNBD		Assoc Factor: Not Stated			Other	Not Stated		No Injury

8803750	2/9/2019	18:45	Saturday	WESTMINSTER AVE - BUSHARD ST	0'	Direction: Not Stated	Dark - Street Ligh	Clear	Pty at Fault:1
	Broadside	Other Motor Vehicle	Auto R/W Violation	21801A	Hit & Run: No	Property Damage Only			# Inj: 0 # Killed: 0
Party 1 Driver	West	Making Left Turn	Male	Age: 48	2018 CHEVROLET	Passenger Car, Station Wagon, Jeep			No Injury
Veh Type: Passenger Car		Sobriety: HNBD		Assoc Factor: Not Stated	Air Bag Deployed	Not Stated			
Party 2 Driver	East	Proceeding Straight	Male	Age: 49	2014 INFINITI	Passenger Car, Station Wagon, Jeep			No Injury
Veh Type: Passenger Car		Sobriety: HNBD		Assoc Factor: Not Stated	Air Bag Deployed	Not Stated			
8830459	2/17/2019	21:22	Sunday	WESTMINSTER BLVD - BUSHARD ST	0'	Direction: Not Stated	Dark - Street Ligh	Clear	Pty at Fault:1
	Broadside	Other Motor Vehicle	Auto R/W Violation	21801A	Hit & Run: Misde	Property Damage Only			# Inj: 0 # Killed: 0
Party 1 Driver	South	Not Stated	Not Sta	Age:	1999 FORD	Passenger Car, Station Wagon, Jeep			No Injury
Veh Type: Passenger Car		Sobriety: Impairment Not Kno		Assoc Factor: Not Stated	Not Stated	Not Stated			
Party 2 Driver	East	Stopped in Road	Male	Age: 37	2013 TOYOTA	Passenger Car, Station Wagon, Jeep			No Injury
Veh Type: Passenger Car		Sobriety: HNBD		Assoc Factor: Not Stated	Air Bag Deployed	Not Stated			
8863886	5/3/2019	21:12	Friday	WESTMINSTER AVE - BUSHARD ST	0'	Direction: Not Stated	Dark - Street Ligh	Clear	Pty at Fault:1
	Broadside	Other Motor Vehicle	Auto R/W Violation	21801A	Hit & Run: No	Property Damage Only			# Inj: 0 # Killed: 0
Party 1 Driver	West	Making Left Turn	Female	Age: 76	2006 TOYOTA	Passenger Car, Station Wagon, Jeep			No Injury
Veh Type: Passenger Car		Sobriety: HNBD		Assoc Factor: Not Stated	Air Bag Deployed	Not Stated			
Party 2 Driver	East	Proceeding Straight	Female	Age: 47	2015 HONDA	Passenger Car, Station Wagon, Jeep			No Injury
Veh Type: Passenger Car		Sobriety: HNBD		Assoc Factor: Not Stated	Air Bag Deployed	Not Stated			
8898235	7/4/2019	12:27	Thursday	BUSHARD ST - WESTMINSTER AVE	0'	Direction: Not Stated	Daylight	Clear	Pty at Fault:1
	Broadside	Other Motor Vehicle	Traffic Signals and Signs	21453A	Hit & Run: No	Complaint of Pain			# Inj: 1 # Killed: 0
Party 1 Driver	East	Proceeding Straight	Female	Age: 62	2006 HONDA	Passenger Car, Station Wagon, Jeep			No Injury
Veh Type: Passenger Car		Sobriety: HNBD		Assoc Factor: Not Stated	Air Bag Deployed	Not Stated			
Party 2 Driver	West	Making Left Turn	Female	Age: 51	2008 FORD	Pickups & Panels			No Injury
Veh Type: Pickup Truck		Sobriety: HNBD		Assoc Factor: Not Stated	Air Bag Deployed	Not Stated			
Party 3 Driver	North	Making Right Turn	Male	Age: 44	2012 TOYOTA	Mini Van			No Injury
Veh Type: Passenger Car		Sobriety: HNBD		Assoc Factor: Not Stated	Air Bag Not Deployed	Not Stated			
9049337	1/28/2020	08:48	Tuesday	BUSHARD ST - WESTMINSTER AVE	0'	Direction: Not Stated	Daylight	Clear	Pty at Fault:1
	Broadside	Other Motor Vehicle	Auto R/W Violation	21801A	Hit & Run: No	Complaint of Pain			# Inj: 1 # Killed: 0
Party 1 Driver	South	Making Left Turn	Male	Age: 76	2003 MITSUBISHI	Sport Utility Vehicle			No Injury
Veh Type: Passenger Car		Sobriety: HNBD		Assoc Factor: Not Stated	Air Bag Deployed	Not Stated			
Party 2 Driver	East	Proceeding Straight	Female	Age: 21	2019 TOYOTA	Passenger Car, Station Wagon, Jeep			No Injury
Veh Type: Passenger Car		Sobriety: HNBD		Assoc Factor: Not Stated	Air Bag Deployed	Not Stated			
Party 3 Driver	North	Stopped in Road	Female	Age: 30	2005 TOYOTA	Mini Van			No Injury
Veh Type: Passenger Car		Sobriety: HNBD		Assoc Factor: Not Stated	Air Bag Not Deployed	Not Stated			

## Settings for Query:

Street: WESTMINSTER AVE  
Cross Street: BUSHARD ST  
Intersection Related: True  
Collision Type: Broadside  
Sorted By: Date and Time

## **FIFTH AMENDMENT TO PROFESSIONAL SERVICES AGREEMENT**

### **REFLEX TRAFFIC SYSTEMS, INC.**

**THIS FIFTH AMENDMENT TO THE AGREEMENT** ("Fifth Amendment") is made to be effective as of the 14<sup>th</sup> day of December 2021 ("Effective Date"), by and between the CITY OF GARDEN GROVE, a municipal corporation ("CITY") and Reflex Traffic Systems, Inc., a Delaware corporation ("SERVICE PROVIDER").

### **RECITALS**

The following recitals are a substantive part of this Agreement:

1. This Fifth Amendment is entered into pursuant to Garden Grove City Council authorization on November 9, 2021.
2. CITY and SERVICE PROVIDER previously entered into an Agreement, dated February 13, 2007, and a First Amendment to the Agreement, effective February 13, 2012, Second Amendment dated July 24, 2012, Third Amendment dated July 25, 2017, and Fourth Amendment dated August 14, 2021 (collectively, the "Agreement") for the provision of services by SERVICE PROVIDER through and until December 13, 2021.
3. CITY and SERVICE PROVIDER mutually desire to extend the term of the Agreement as provided in this Fifth Amendment.

### **AGREEMENT**

THE PARTIES MUTUALLY AGREE AS FOLLOWS:

1. **Extension of Term of Agreement.** The term of the Agreement shall be extended for an additional period of three years, commencing December 14, 2021 through and until December 13, 2024, with an option to extend the term an additional two years, one year at a time, at the sole option of the CITY.
2. Except as expressly amended pursuant to this Fifth Amendment, all other provisions of the Agreement shall remain in full force and effect.

[SIGNATURE PAGE FOLLOWS]

**IN WITNESS THEREOF**, these parties have executed this Agreement on the day and year shown below.

**"CITY"**

**CITY OF GARDEN GROVE**

Dated: \_\_\_\_\_, 2021

By: \_\_\_\_\_  
City Manager

**ATTEST**

**"SERVICE PROVIDER"**

**REDFLEX TRAFFIC SYSTEMS, INC.**

\_\_\_\_\_  
**City Clerk**

By: \_\_\_\_\_

Dated: \_\_\_\_\_, 2021

Name: Mark Talbot

Title: President

Dated: \_\_\_\_\_, 2021

**APPROVED AS TO FORM:**

If SERVICE PROVIDER is a corporation, a Corporate Resolution and/or Corporate Seal is required. If a partnership, Statement of Partnership must be submitted to CITY.

\_\_\_\_\_  
Garden Grove City Attorney

Dated: \_\_\_\_\_, 2021



## CITY OF GARDEN GROVE OFFICE OF THE CITY CLERK

*Safeguard all official records of the City.  
Conduct municipal elections and oversee legislative administration.  
Provide reliable, accurate, and timely information to the  
City Council, staff, and the general public.*

**Steve Jones**  
Mayor

**Kim Bernice Nguyen**  
Mayor Pro Tem - District 6

**George S. Brietigam**  
Council Member - District 1

**John R. O'Neill**  
Council Member - District 2

**Diedre Thu-Ha Nguyen**  
Council Member - District 3

**Patrick Phat Bui**  
Council Member - District 4

**Stephanie Klopfenstein**  
Council Member - District 5

November 23, 2021

Redflex Traffic Systems, Inc.  
1150 N. Alma School Road  
Mesa, Arizona, 85201

Attention: Legal Department

Enclosed is a copy Amendment No. 5 to the Agreement by and between the City of Garden Grove and Redflex Traffic Systems, Inc., to furnish material, equipment, licenses, applications and back office processor related to the SMARTCAM digital red light traffic enforcement cameras within the City of Garden Grove.

The Agreement was approved by the City Council on November 9, 2021.

Sincerely,

Teresa Pomeroy, CMC  
City Clerk

A handwritten signature in black ink, appearing to read 'Liz Vasquez', written in a cursive style.

By: Liz Vasquez  
Deputy City Clerk

Enclosures

c: Finance Department  
Finance Department/Purchasing  
Public Works/Engineering



## FIFTH AMENDMENT TO PROFESSIONAL SERVICES AGREEMENT

### REFLEX TRAFFIC SYSTEMS, INC.

**THIS FIFTH AMENDMENT TO THE AGREEMENT** ("Fifth Amendment") is made to be effective as of the 14<sup>th</sup> day of December 2021 ("Effective Date"), by and between the CITY OF GARDEN GROVE, a municipal corporation ("CITY") and Redflex Traffic Systems, Inc., a Delaware corporation ("SERVICE PROVIDER").

### RECITALS

The following recitals are a substantive part of this Agreement:

1. This Fifth Amendment is entered into pursuant to Garden Grove City Council authorization on November 9, 2021.
2. CITY and SERVICE PROVIDER previously entered into an Agreement, dated February 13, 2007, and a First Amendment to the Agreement, effective February 13, 2012, Second Amendment dated July 24, 2012, Third Amendment dated July 25, 2017, and Fourth Amendment dated August 14, 2021 (collectively, the "Agreement") for the provision of services by SERVICE PROVIDER through and until December 13, 2021.
3. CITY and SERVICE PROVIDER mutually desire to extend the term of the Agreement as provided in this Fifth Amendment.

### AGREEMENT

THE PARTIES MUTUALLY AGREE AS FOLLOWS:

1. **Extension of Term of Agreement.** The term of the Agreement shall be extended for an additional period of three years, commencing December 14, 2021 through and until December 13, 2024, with an option to extend the term an additional two years, one year at a time, at the sole option of the CITY.
2. **Section 12. Notices.** Section 12. "Notices" of the Agreement is hereby revised to reflect Redflex Traffic System, Inc.'s address change to the following:  

Redflex Traffic Systems, Inc.  
1150 N. Alma School Road  
Mesa, Arizona 85201  
Att: Legal Department
3. Except as expressly amended pursuant to this Fifth Amendment, all other provisions of the Agreement shall remain in full force and effect.

**IN WITNESS THEREOF**, these parties have executed this Agreement on the day and year shown below.

**"CITY"**


**CITY OF GARDEN GROVE**

Dated: 11/22/2021, 2021

DocuSigned by:  
By:   
City Manager

**ATTEST**

**"SERVICE PROVIDER"**

DocuSigned by:  
  
City Clerk

**REDFLEX TRAFFIC SYSTEMS, INC.**  
DocuSigned by:  
By: 

Dated: 11/23/2021, 2021

Name: David Roberts

Title: President & CEO

Dated: 11/22/2021, 2021

**APPROVED AS TO FORM:**

DocuSigned by:  
  
Garden Grove City Attorney

If SERVICE PROVIDER is a corporation, a Corporate Resolution and/or Corporate Seal is required. If a partnership, Statement of Partnership must be submitted to CITY.

Dated: 11/22/2021, 2021

DS  


11/22/2021





## City of Garden Grove Compliance Summary Report

Vendor Number	Vendor Name	AM Best Rating	Insurance Carrier	Policy #	Eff. Date	Exp. Date	Coverage
V00506	REFLEX TRAFFIC SYSTEMS, INC.	Compliant					
		A++g , XV	Travelers Property Casualty Company of America	810-1n66741a21i3g	7/1/2021	7/1/2022	Auto Liability
		A++g , XV	Travelers Property Casualty Company of America	cup0321652821i3	7/1/2021	7/1/2022	Excess Liability
		A++g , XV	Charter Oak Fire Insurance Company	6309x456809	7/1/2021	7/1/2022	General Liability
		A+ , XV	Indian Harbor Insurance Company	MTP903976202	10/17/2021	10/17/2022	Professional Liability
		A++g , XV	Standard Fire Insurance Company	ub9x55644021i3g	7/1/2021	7/1/2022	Workers Comp

**Risk Profile :** IT Professional Services

**Required Additional Insured :** City of Garden Grove, its officers, officials, agents, employees and volunteers