


Garden Grove Local Road Safety Plan (LRSP)



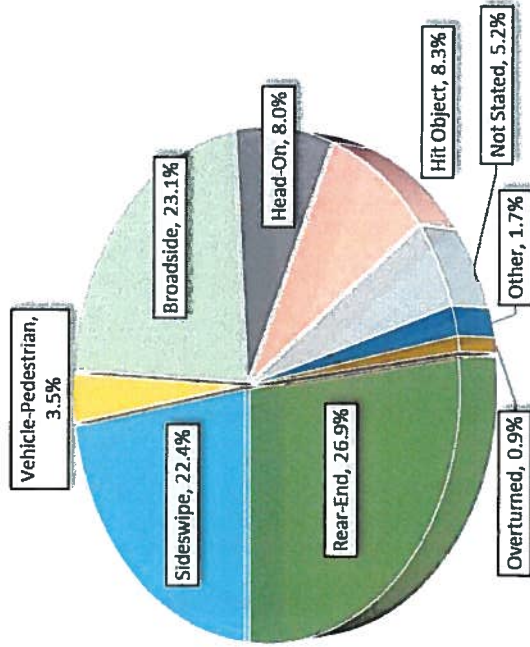
June 14, 2021

Project Goals & Objectives

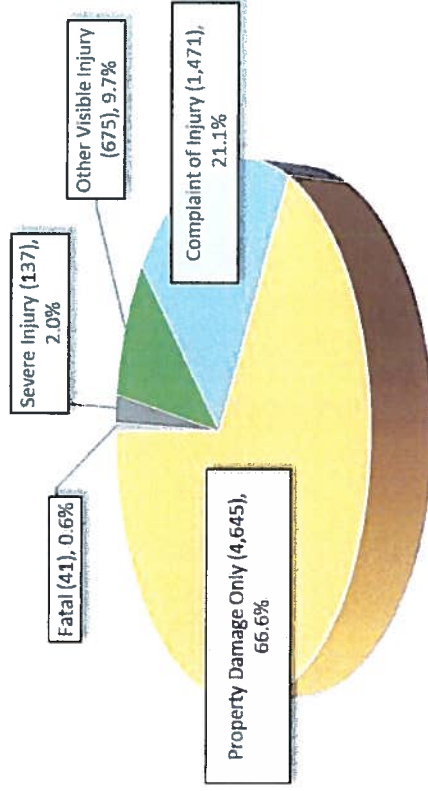


Collisions by Type and Severity

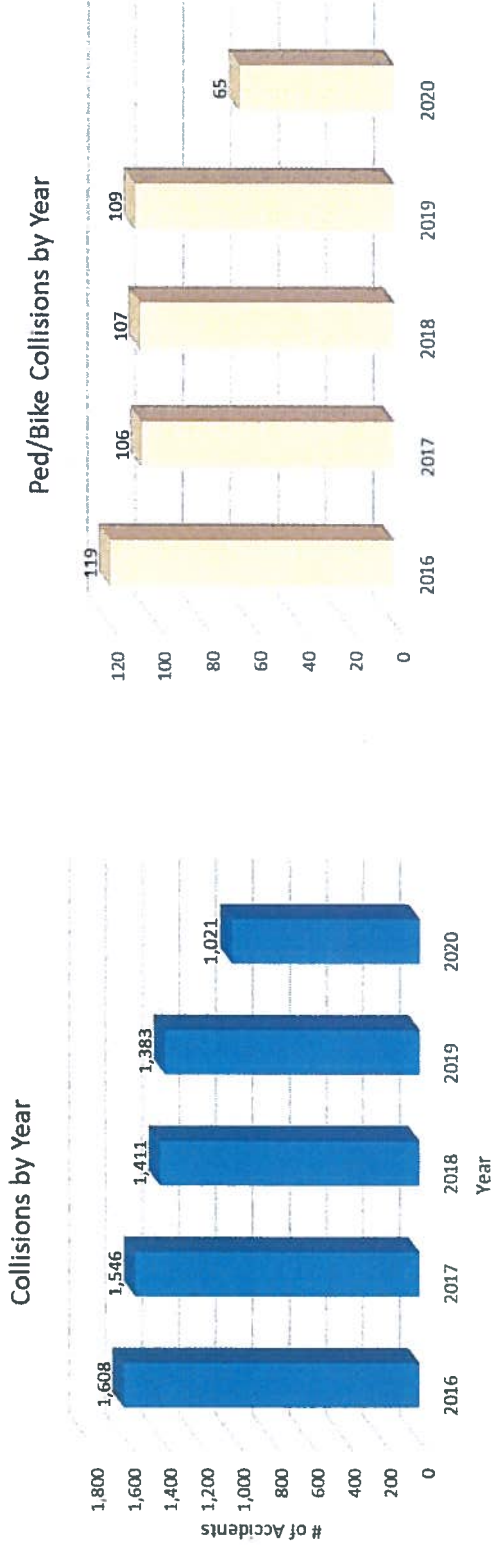
COLLISION TYPES



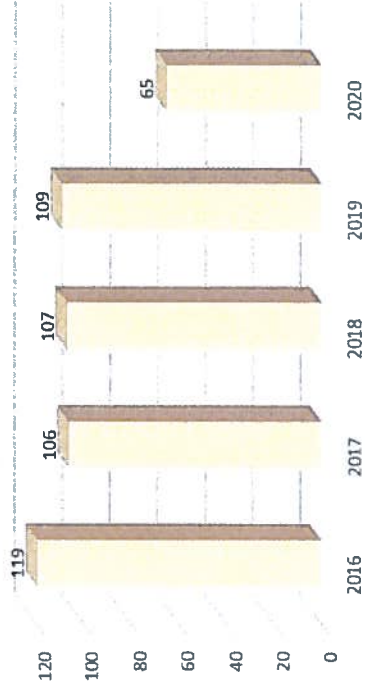
COLLISIONS BY SEVERITY




Collisions Year-by-Year



Ped/Bike Collisions by Year



DUI per Year

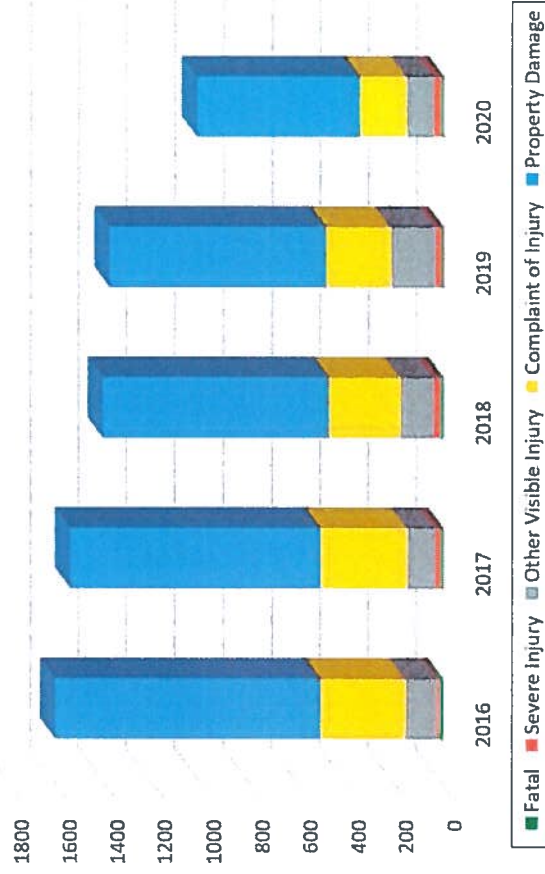


Collisions by Severity per Year

Collision by Severity per Year

Year	Fatal	Severe Injury	Other Visible Injury	Complaint of Injury	Property Damage
2016	13	15	128	352	1,100
2017	8	26	115	359	1,038
2018	9	32	136	297	937
2019	5	28	185	269	896
2020	6	36	111	194	674
Total	41	137	675	1,471	4,645

Collisions by Severity per Year



**City of Garden Grove
 Traffic Engineering Department
 Intersection Collision Type Summary**

3/31/21

**Number of Collisions for the Top 30 Locations
 From 1/1/2016 to 12/31/2020**

Rank	Intersection	Rear End	Head On	Side Swipe	Broad Side	Hit Obi.	Over Turn	Veh Ped	Other	Not Stated	Total Collisions
1	West St at Garden Grove Blvd	6	3	5	35	4	0	0	0	8	61
2	Fairview St at Garden Grove Blvd	16	3	20	15	1	1	0	0	3	59
3	Brookhurst St at Chapman Ave	21	2	11	8	7	1	2	0	3	55
4	Harbor Blvd at Trask Ave	18	4	14	9	4	0	1	1	3	54
5	Euclid St at Trask Ave	21	4	10	12	3	0	0	1	2	53
6	Brookhurst St at Trask Ave	30	2	6	2	2	0	1	1	6	50
7	Euclid St at Chapman Ave	18	1	8	9	3	0	2	1	7	49
8	Euclid St at Garden Grove Blvd	15	2	15	6	2	1	2	0	5	48
9	Magnolia St at Garden Grove Blvd	17	2	8	11	3	0	2	2	2	47
10	Newhope St at Trask Ave	8	11	4	17	1	0	0	0	5	46
11	Garden Grove Blvd at Brookhurst St	21	2	12	3	2	0	2	0	1	43
12	Westminster Ave at Brookhurst St	19	0	8	4	3	0	5	1	2	42
13	Magnolia St at Trask Ave	22	0	8	6	2	0	0	1	2	41
14	Magnolia St at Orangewood Ave	8	3	4	18	2	0	3	0	2	40
15	Garden Grove Blvd at Haster St	8	5	10	5	4	0	1	0	3	36

16	Beach Blvd at Garden Grove Blvd	13	1	7	3	2	0	4	0	5	35	
17	Harbor Blvd at Garden Grove Blvd	4	1	5	12	6	1	3	0	3	35	
18	Chapman Ave at West St	7	8	4	14	1	0	0	0	0	34	
19	Westminster Blvd at Bushard St	4	3	4	16	1	0	3	0	3	34	
20	Newland St at Garden Grove Blvd	1	2	7	20	0	0	2	1	0	33	
21	Chapman Ave at 9th St	9	4	3	11	0	1	0	0	3	31	
22	Chapman Ave at Magnolia St	15	0	3	6	3	1	0	0	3	31	
23	Lampson Ave at Knott St	7	4	4	14	1	0	1	0	0	31	
24	Chapman Ave at Gilbert St	13	1	3	11	0	0	0	0	2	30	
25	Haster St at Lampson Ave	6	4	3	10	0	0	3	0	4	30	
26	Westminster Ave at Euclid St	15	0	6	3	1	0	2	1	2	30	
27	Harbor Blvd at Chapman Ave	10	2	6	6	2	0	2	0	1	29	
28	Garden Grove Blvd at Nelson St	7	3	1	9	1	1	4	0	2	28	
29	Haster St at Chapman Ave	17	1	2	7	0	0	0	0	1	28	
30	Taft St at Trask Ave	6	3	1	12	1	0	0	0	4	27	
		Total for Each Type	382	81	202	314	62	7	45	10	87	1190
		Percent of Total	32.10%	6.81%	16.97%	26.39%	5.21%	0.59%	3.78%	0.84%	7.31%	100.00%

Settings for Query:

Intersection Related

Garden Grove LRSP
Top 30 Signalized Intersections - Primary Collision Type

No.	Intersection	Primary Collision Type	Total Number of Collisions	Collision by Movement	Total	2016			2017			2018			Da		
						Day	Night	Total	Day	Night	Total	Day	Night	Total			
1	West St at Garden Grove Blvd	Broadside	35	NB Left EB Left Other	19 8 8	1	3	4	1	1	2	3	0	3	7 1		
2	Fairview St at Garden Grove Blvd	Rear End	16	NB Thru SB Thru WB Thru EB Thru	7 2 3 4			0			0			0			
				NB SB WB EB	10 3 1 6			0		0		0		0			
				NB Left EB Left WB Left SB Left Other	2 1 1 1 10			0		0		0		0		0	
				Broadside	15												
3	Brookhurst St at Chapman Ave	Rear End	21	NB Thru SB Thru WB Thru EB Thru	7 5 7 2		1	1			0		0	2	3 1		
4	Harbor Blvd at Trask Ave	Rear End	18	NB Thru SB Thru WB Thru EB Thru	5 4 5 4			0			0			0			
		Sideswipe	14	NB SB WB EB	6 2 2 4	1		1	1	1	1	2		1	1	1	
5	Euclid St at Trask Ave	Rear End	21	NB Thru SB Thru WB Thru EB Thru	8 2 4 7		1	1	3		3		1	1			
6	Brookhurst St at Trask Ave	Rear End	30	NB Thru SB Thru WB Thru EB Thru	11 14 2 3	1	1	2	2	1	3	1		1			
7	Euclid St at Chapman Ave	Rear End	18	NB Thru SB Thru WB Thru EB Thru	2 6 5 5	1		1	1	1	1	2	1	2			
8	Euclid St at Garden Grove Blvd	Rear End	15	NB Thru SB Thru WB Thru EB Thru	9 1 2 3	1		1			0			2	2		
		Sideswipe	15	NB SB WB EB Other	5 2 1 3 4			0			0			0	0		
9	Magnolia St at Garden Grove Blvd	Rear End	17	NB Thru SB Thru WB Thru EB Thru Other	6 3 5 2 1	1		1			0			0	2		
10	Newhope St at Trask Ave	Broadside	17	NB Left EB Left WB Left Other	9 3 2 3	1		1	1	1	2			0	1		
11	Garden Grove Blvd at Brookhurst St	Rear End	21	NB Thru SB Thru WB Thru EB Thru Other	4 4 5 6 2			0	1	1	2	1	1	2	2		

Caltrans -
SKIP

12	Westminster Ave at Brookhurst St	Rear End	19	NB Thru SB Thru WB Thru EB Thru Other	4 5 2 6 2	1	1	2	0	0	2	0	0	0	0
13	Magnolia St at Trask Ave	Rear End	22	NB Thru SB Thru WB Thru EB Thru Other	7 6 6 1 2	1	1	2	1	0	1	1	2	2	2
14	Magnolia St at Orangewood Ave	Broadside	18	NB Left WB Left EB Left Other	1 3 2 12	Caltrans - SKIP									
15	Garden Grove Blvd at Haster St	Sideswipe	10	NB SB WB EB Other	1 2 1 3 3	Caltrans - SKIP									
16	Beach Blvd at Garden Grove Blvd	Rear End	13	NB SB EB	3 3 7	Caltrans - SKIP									
17	Harbor Blvd at Garden Grove Blvd	Broadside	12	NB Left SB Left WB Left EB Left Other	1 1 1 1 8	0	2	2	1	1	1	1	1	1	1
18	Chapman Ave at West St	Broadside	14	NB Left SB Left WB Left EB Left	3 6 3 2	3	0	3	1	1	1	1	1	0	0
19	Westminster Blvd at Bushard St	Broadside	16	SB Left WB Left EB Left Other	9 5 1 1	1	1	2	2	4	3	3	0	0	0
20	Newland St at Garden Grove Blvd	Broadside	20	NB Left SB Left WB Left Other	1 6 9 4	2	1	2	2	2	2	2	2	2	2
21	Chapman Ave at 9th St	Rear End	9	NB Thru SB Thru WB Thru EB Thru	2 3 1 3	0	0	0	0	0	0	0	0	0	0
		Broadside	11	SB Left WB Left EB Left Other	1 1 2 7	0	0	0	0	0	0	0	0	0	0
22	Chapman Ave at Magnolia St	Rear End	15	NB Thru SB Thru WB Thru EB Thru	3 3 5 4	0	0	0	0	0	0	0	0	0	0
23	Lampson Ave at Knott St	Broadside	14	NB Left SB Left WB Left EB Left Other	2 1 1 3 7	1	1	1	1	1	2	1	1	1	2
24	Chapman Ave at Gilbert St	Rear End	13	NB Thru SB Thru WB Thru EB Thru Other	1 4 5 2 1	0	0	0	0	0	0	0	0	0	0
		Broadside	11	WB Left EB Left Other	1 1 9	0	0	0	0	0	0	0	0	0	0
25	Haster St at Lampson Ave	Broadside	10	NB Left SB Left WB Left Other	4 1 2 3	Skip - City to upgrade to PPL									
				NB Thru	1			0		0			0		

Droptop - Intersection - Simplify your life

26	Westminster Ave at Euclid St	Rear End	15	SB Thru WB Thru EB Thru	6 2 6	0 0 2	0 0 2	0 0 0	2 2 1	2 0 3	
27	Harbor Blvd at Chapman Ave	Rear End	10	NB Thru SB Thru WB Thru EB Thru	1 3 1 5	0 0 0 0	0 0 0 0	0 0 0 0	0 0 0 0	0 0 0 0	
28	Garden Grove Blvd at Nelson St	Rear End	7	SB Thru WB Thru EB Thru	1 3 3	0 0 0	0 0 0	0 0 0	0 0 0	0 0 0	
		Broadside	9	NB Left SB Left WB Left EB Left Other	1 2 2 2 2	0 0 0 0 0	0 0 0 0 0	0 0 0 0 0	0 0 0 0 0	0 0 0 0 0	
29	Haster St at Chapman Ave	Rear End	17	NB Thru SB Thru WB Thru EB Thru Other	6 3 2 4 2	0 0 0 0 0	2 0 0 0 0	2 0 0 0 0	0 0 0 0 0	0 0 0 0 0	
30	Taft St at Trask Ave	Broadside	12	NB Left SB Left WB Left EB Left Other	1 1 3 1 6	0 0 0 0 1	0 0 0 0 1	0 0 0 0 2	1 1 1 1 1	1 1 0 0 1	1 1 0 0 1
31	Brookhurst St at Woodbury Ave	Broadside	7	SB Left EB Left Other	1 1 5	0 0 1	0 0 1	0 0 2	1 1 3	0 0 1	0 0 1
32	Valley View St at Lampson Ave	Broadside	6	NB Left SB Left EB Left	1 1 4	0 0 0	0 0 1	0 0 1	1 1 2	1 1 2	0 0 2
		Rear End	6	NB Thru SB Thru Other	4 1 1	1 0 0	1 0 0	1 1 0	1 1 0	1 1 0	1 0 0
33	Knott St from Stanford Ave to Lampson Ave <i>[moved to midblock analysis]</i>	Broadside	20	NB Left SB Left WB Left EB Left Other	1 1 3 2 13	0 0 0 0 1	0 0 0 0 2	0 0 0 0 4	1 1 3 4	1 1 1 1	0 0 0 0 4

Notes Other includes: Through, Right turn

City of Garden Grove
Traffic Engineering Department
High Incidence Midblock Report

3/30/21

Number of Collisions for the Top 30 Locations
From 1/1/2016 to 12/31/2020

<u>Rank</u>	<u>Segment</u>	<u>Total Collisions</u>
1	HARBOR BLVD from GARDEN GROVE BLVD to FLAGSTONE AVE	29
2	WESTMINSTER AVE from BROOKHURST ST to LA JOLLA PLZ	28
3	BROOKHURST ST from MELODY PARK DR to CHAPMAN AVE	22
4	BROOKHURST ST from TRAYLOR WAY to WESTMINSTER AVE	20
5	HARBOR BLVD from QUATRO AVE to WESTMINSTER AVE	17
6	CHAPMAN AVE from PROMENADE LN to GILBERT ST	16
7	EUCLID ST from KATELLA AVE to DUDLEY AVE	15
8	VALLEY VIEW ST from CHAPMAN AVE to BELGRAVE AVE	15
9	BROOKHURST ST from GARDEN GROVE BLVD to STANFORD AVE	15
10	MAGNOLIA ST from CANNERY ST to GARDEN GROVE BLVD	14
11	EUCLID ST from CENTURY BLVD to TRASK AVE	14
12	DALE ST from DALE AVE to DAVMOR AVE	13
13	HARBOR BLVD from TRASK AVE to CARDINAL CIR	13
14	MAGNOLIA ST from RT 22 to RT 22 EB OFFRAMP	12
15	BEACH BLVD from RT 22 WB OFFRAMP to RT 22 WB ONRAMP	12
16	BROOKHURST ST from WESTMINSTER AVE to 15TH ST	11
17	BROOKHURST ST from KATELLA AVE to ALDGATE AVE	11
18	GARDEN GROVE BLVD from GROVE AVE to CENTURY BLVD	11
19	TRASK AVE from RT 22 EB OFFRAMP to HARBOR BLVD	11
20	EUCLID ST from WESTMINSTER AVE to CYNTHIA CIR	11
21	HARBOR BLVD from CHAPMAN AVE to RESORT WAY	10

22	EUCLID ST from HAVEN LN to ORANGEWOOD AVE	10
23	EUCLID ST from WOODBURY RD to RT 22 EB OFFRAMP	10
24	WESTMINSTER AVE from FLOWER ST to BROOKHURST ST	10
25	GARDEN GROVE BLVD from RAINBOW ST to HARBOR BLVD	10
26	BROOKHURST ST from STANFORD AVE to LAMPSON AVE	10
27	NEWHOPE ST from ANABEL AVE to WESTMINSTER AVE	10
28	VALLEY VIEW ST from LAMPSON AVE to CERULEAN AVE	10
29	HARBOR BLVD from PALM ST to BUARO ST	10
30	CHAPMAN AVE from BAYPORT ST to HASTER ST	10

Settings for Query:

Midblock Related

Case No.	Date	Time	Day	Vehicle - Pedestrian	Direction	Distance	Hit & Run	Daylight	Clear	# Inj	# Killed	Pty at Fault
7199661	2/23/2016	11:33	Tuesday	EUCLID ST - STANFORD AVE	163'	North	Daylight	Clear	# Inj: 0	# Killed: 1	Pty at Fault:1	
Party 1	Pedestrian	Not S	Not Stated	Pedestrian Violation	21954A	Hit & Run: No	Fatal				Fatal Injury	
Veh Type:	Pedestrian			Female Age: 81								
Party 2	Driver	North	Making Right Turn	Assoc Factor: Not Stated	Not Stated		Not Stated				No Injury	
Veh Type:	Other Bus			Male Age: 44	2009 OTHER - DOMES		Other Commercial					
8000598	2/24/2016	18:14	Wednesday	HASTER ST - LAMPSON AVE	0'	Not Stated	Dark - Street Ligh	Clear	# Inj: 6	# Killed: 0	Pty at Fault:1	
Party 1	Driver	South	Proceeding Straight	Auto R/W Violation	21453B	Hit & Run: No	Severe Injury					
Veh Type:	Passenger Car			Female Age: 21	2010 MAZDA		Passenger Car, Station Wagon, Jeep				Severe Injury	
Party 2	Driver	West	Making Left Turn	Assoc Factor: Not Stated	Air Bag Deployed		Not Stated				Complaint of Pain	
Veh Type:	Passenger Car			Not Sta Age:	2010 TOYOTA		Passenger Car, Station Wagon, Jeep					
Party 3	Driver	East	Making Right Turn	Assoc Factor: Not Stated	Not Stated		Not Stated				Other Visible Injury	
Veh Type:	Passenger Car			Male Age: 54	2015 KIA		Passenger Car, Station Wagon, Jeep					
8018375	4/10/2016	19:50	Sunday	CHAPMAN AVE - LOARA ST	0'	Not Stated	Dark - Street Ligh	Clear	# Inj: 4	# Killed: 0	Pty at Fault:1	
Party 1	Driver	West	Proceeding Straight	Driving Under Influence	23152A	Hit & Run: Felony	Severe Injury					
Veh Type:	Passenger Car			Male Age: 21	1996 CHEVROLET		Passenger Car, Station Wagon, Jeep				Other Visible Injury	
Party 2	Driver	South	Making Left Turn	Assoc Factor: Not Stated	Air Bag Not Deployed		Not Stated				Severe Injury	
Veh Type:	Passenger Car			Male Age: 69	2015 MERCURY		Passenger Car, Station Wagon, Jeep					
7199609	4/15/2016	22:07	Friday	HASTER ST - LAMPSON AVE	0'	Not Stated	Dark - Street Ligh	Clear	# Inj: 0	# Killed: 1	Pty at Fault:1	
Party 1	Pedestrian	East	Proceeding Straight	Pedestrian Violation	21954A	Hit & Run: No	Fatal					
Veh Type:	Pedestrian			Female Age: 51			Pedestrian				Fatal Injury	
Party 2	Driver	South	Proceeding Straight	Assoc Factor: Not Stated	Not Stated		Not Stated				No Injury	
Veh Type:	Pickup Truck			Male Age: 27	2004 CHEVROLET		Pickups & Panels					
7199687	4/17/2016	11:26	Sunday	KNOTT ST - STANFORD AVE	145'	Not Stated	Daylight	Clear	# Inj: 0	# Killed: 1	Pty at Fault:1	
Party 1	Driver	South	Ran Off Road	Unsafe Speed	22350	Hit & Run: No	Fatal					
Veh Type:	Motorcycle			Male Age: 33	2015 HARLEY-DAVIDS		Motorcycle				Fatal Injury	
7199553	4/30/2016	01:42	Saturday	CHAPMAN AVE - JACALENE LN	Not Required		Not Stated				Pty at Fault:1	
Party 1	Driver	East	Changing Lanes	Driving Under Influence	23152E	Hit & Run: No	Fatal					
Veh Type:	Passenger Car			Male Age: 19	2004 FORD		Passenger Car, Station Wagon, Jeep				Fatal Injury	
8048566	5/2/2016	23:22	Monday	BEACH BLVD - GARDEN GROVE BLVD	0'	Not Stated	Dark - Street Ligh	Clear	# Inj: 1	# Killed: 0	Pty at Fault:1	
Party 1	Bicyclist	West	Entering Traffic	Pedestrian Violation	21453D	Hit & Run: Felony	Severe Injury					
Veh Type:	Bicycle			Male Age: 39			Bicycle				Severe Injury	
Party 2	Driver	North	Proceeding Straight	Assoc Factor: Not Stated	Not Stated		Not Stated				No Injury	
Veh Type:	Passenger Car			Not Sta Age:			Passenger Car, Station Wagon, Jeep					
				Assoc Factor: Not Stated	Not Stated		Not Stated					

Party 3 Driver	North	Proceeding Straight	Not Sta	Age: 0 -	Passenger Car, Station Wagon, Jeep	No Injury
Veh Type: Passenger Car	6/12/2016	Sobriety: HBD Impairment Un	Assoc Factor: Not Stated	CLINTON ST - TRASK AVE	Not Stated	
8078570	Broadside	21:12 Sunday	21954A	9'	Direction: North	Dark - Street Ligh Clear
		Other Motor Vehicle	Auto R/W Violation	21801A	Hit & Run: No	Severe Injury
						# Inj: 1 # Killed: 0
Party 1 Driver	South	Making Left Turn	Female	Age: 52	2001 TOYOTA	No Injury
Veh Type: Passenger Car		Sobriety: HBD Not Under Influ	Assoc Factor: Not Stated			
Party 2 Driver	East	Proceeding Straight	Male	Age: 28	2003 SUZUKI	Severe Injury
Veh Type: Motorcycle	7/16/2016	Sobriety: HBD Not Under Influ	Assoc Factor: Not Stated	EUCLID ST - GARDEN GROVE BLVD	Other	
7190304	Vehicle - Pedestrian	22:56 Saturday	21955	171'	Direction: North	Dark - Street Ligh Clear
		Pedestrian	Pedestrian Violation		Hit & Run: No	Fatal
						# Inj: 0 # Killed: 1
Party 1 Pedestrian	North	Other	Female	Age: 53	Pedestrian	Fatal Injury
Veh Type: Pedestrian		Sobriety: Impairment Not Kno	Assoc Factor: Not Stated		Not Stated	
Party 2 Driver	North	Proceeding Straight	Male	Age: 21	2007 SCION	No Injury
Veh Type: Passenger Car	8/14/2016	Sobriety: HNBD	Assoc Factor: Not Stated	CHAPMAN AVE - SOMERSET PL	Air Bag Not Deployed	
7190383	Vehicle - Pedestrian	23:20 Sunday	21954A	360'	Direction: West	Dark - Street Ligh Clear
		Pedestrian	Pedestrian Violation		Hit & Run: Felony	Fatal
						# Inj: 0 # Killed: 1
Party 1 Driver	West	Proceeding Straight	Not Sta	Age: 0 -	Unknown Hit and Run Vehicle Involvem	No Injury
Veh Type: Not Stated		Sobriety: HNBD	Assoc Factor: Not Stated		Not Stated	
Party 2 Pedestrian	West	Not Stated	Male	Age: 57	Pedestrian	Fatal Injury
Veh Type: Pedestrian	9/24/2016	Sobriety: HNBD	Assoc Factor: Not Stated	CHAPMAN AVE - WEST ST	Not Stated	
8134748	Broadside	22:53 Saturday	23153F	20'	Direction: West	Dark - Street Ligh Clear
		Other Motor Vehicle	Unknown		Hit & Run: Felony	Severe Injury
						# Inj: 1 # Killed: 0
Party 1 Driver	North	Making Left Turn	Male	Age: 22	2016 DODGE	No Injury
Veh Type: Passenger Car		Sobriety: Not Stated	Assoc Factor: Not Stated		Passenger Car, Station Wagon, Jeep	
Party 2 Driver	West	Proceeding Straight	Male	Age: 23	2005 KAWASAKI	Severe Injury
Veh Type: Motorcycle	9/26/2016	Sobriety: Not Stated	Assoc Factor: Not Stated	LAMPSON AVE - KNOTT ST	Not Required	
8145481	Broadside	15:20 Monday	21801A	0'	Direction: Not Stated	Daylight
		Other Motor Vehicle	Auto R/W Violation		Hit & Run: No	Severe Injury
						# Inj: 1 # Killed: 0
Party 1 Driver	North	Making U Turn	Female	Age: 47	2011 TOYOTA	No Injury
Veh Type: Passenger Car		Sobriety: HNBD	Assoc Factor: Not Stated		Mini Van	
Party 2 Driver	West	Proceeding Straight	Male	Age: 47	2007 DUCATI (MOTOR	Severe Injury
Veh Type: Motorcycle	10/20/2016	Sobriety: HNBD	Assoc Factor: Not Stated	EUCLID ST - TRASK AVE	Not Required	
8166778	Not Stated	16:40 Thursday	22107	127'	Direction: North	Daylight
		Not Stated	Improper Turning		Hit & Run: No	Fatal
						# Inj: 5 # Killed: 1
Party 1 Driver	South	Traveling Wrong Way	Male	Age: 75	2013 TOYOTA	Fatal Injury
Veh Type: Passenger Car		Sobriety: Not Stated	Assoc Factor: Not Stated		Passenger Car, Station Wagon, Jeep	
Party 2 Driver	West	Proceeding Straight	Female	Age: 19	2016 MERCEDES-BENZ	Other Visible Injury
Veh Type: Passenger Car	North	Stopped in Road	Assoc Factor: Not Stated	2014 SUBARU	Not Stated	
Party 3 Driver	North	Stopped in Road	Male	Age: 34	2014 SUBARU	Complaint of Pain
Veh Type: Passenger Car	East	Stopped in Road	Assoc Factor: Not Stated		Air Bag Not Deployed	
Party 4 Driver	East	Stopped in Road	Female	Age: 48	2007 TOYOTA	No Injury
Veh Type: Pickup Truck		Sobriety: HNBD	Assoc Factor: Not Stated		Air Bag Not Deployed	
					Pickups & Panels	
					Not Stated	

Party 5 Driver	North	Stopped in Road	Male	Age: 26	2006 SCION	Passenger Car, Station Wagon, Jeep	No Injury
Veh Type: Passenger Car		Sobriety: HNBD	Assoc Factor: Not Stated			Not Stated	
Party 6 Driver	North	Stopped in Road	Female	Age: 25	2006 MERCEDES-BENZ	Passenger Car, Station Wagon, Jeep	No Injury
Veh Type: Passenger Car		Sobriety: Not Stated	Assoc Factor: Not Stated			Not Stated	
8165737	10/30/2016	20:26 Sunday	HAZARD AVE - MICHAEL ST			20' Direction: West	Pty at Fault:1
	Vehicle - Pedestrian	Pedestrian	Driving Under Influence			Hit & Run: No	# Inj: 1 # Killed: 0
Party 1 Driver	West	Proceeding Straight	Male	Age: 29	1998 TOYOTA	Passenger Car, Station Wagon, Jeep	No Injury
Veh Type: Passenger Car		Sobriety: HBD Under Influence	Assoc Factor: Not Stated			Air Bag Not Deployed	
Party 2 Pedestrian	South	Not Stated	Female	Age: 13	0 -	Pedestrian	Severe Injury
Veh Type: Pedestrian		Sobriety: HNBD	Assoc Factor: Not Stated			Not Stated	
8166744	11/1/2016	18:49 Tuesday	BROOKHURST ST - BIXBY AVE			215' Direction: South	Pty at Fault:1
	Vehicle - Pedestrian	Pedestrian	Pedestrian Violation			Hit & Run: No	# Inj: 0 # Killed: 1
Party 1 Pedestrian	East	Not Stated	Male	Age: 19	0 -	Pedestrian	Fatal Injury
Veh Type: Pedestrian		Sobriety: HBD Under Influence	Assoc Factor: Not Stated			Not Stated	
Party 2 Driver	North	Proceeding Straight	Male	Age: 26	1999 ISUZU	Sport Utility Vehicle	No Injury
Veh Type: Passenger Car		Sobriety: HNBD	Assoc Factor: Not Stated			Air Bag Not Deployed	
8181437	11/7/2016	18:58 Monday	MAGNOLIA ST - ROSANNA AVE			137' Direction: North	Pty at Fault:1
	Vehicle - Pedestrian	Pedestrian	Pedestrian Violation			Hit & Run: No	# Inj: 1 # Killed: 0
Party 1 Pedestrian	South	Not Stated	Female	Age: 30	0 -	Pedestrian	Severe Injury
Veh Type: Pedestrian		Sobriety: HBD Impairment Un	Assoc Factor: Not Stated			Not Stated	
Party 2 Driver	South	Proceeding Straight	Male	Age: 31	2000 TOYOTA	Passenger Car, Station Wagon, Jeep	No Injury
Veh Type: Passenger Car		Sobriety: HNBD	Assoc Factor: Not Stated			Air Bag Not Deployed	
8181429	11/15/2016	12:40 Tuesday	MCFADDEN AVE - WARD ST			0' Direction: Not Stated	Pty at Fault:1
	Other	Fixed Object	Unsafe Speed			Hit & Run: No	# Inj: 1 # Killed: 0
Party 1 Driver	West	Proceeding Straight	Male	Age: 17	2008 MITSUBISHI	Passenger Car, Station Wagon, Jeep	Severe Injury
Veh Type: Passenger Car		Sobriety: Impairment Not Kno	Assoc Factor: Not Stated			Air Bag Deployed	
8190962	12/5/2016	18:43 Monday	BROOKHURST ST - 13TH ST			0' Direction: Not Stated	Pty at Fault:1
	Vehicle - Pedestrian	Pedestrian	Unknown			Hit & Run: Felony Fatal	# Inj: 1 # Killed: 1
Party 1 Driver	North	Proceeding Straight	Male	Age: 29	2004 NISSAN	Passenger Car, Station Wagon, Jeep	Other Visible Injury
Veh Type: Passenger Car		Sobriety: Not Stated	Assoc Factor: Not Stated			Not Stated	
Party 2 Pedestrian	East	Other	Female	Age: 55	0 -	Pedestrian	Fatal Injury
Veh Type: Pedestrian		Sobriety: Impairment Not Kno	Assoc Factor: Not Stated			Not Stated	
8139560	12/13/2016	22:21 Tuesday	BROOKHURST ST - CHAPMAN AVE			0' Direction: Not Stated	Pty at Fault:1
	Vehicle - Pedestrian	Pedestrian	Ped R/W Violation			Hit & Run: Felony Severe Injury	# Inj: 1 # Killed: 0
Party 1 Driver	South	Making Right Turn	Not Stra	Age:	0 -	Passenger Car, Station Wagon, Jeep	No Injury
Veh Type: Passenger Car		Sobriety: Impairment Not Kno	Assoc Factor: Not Stated			Not Stated	
Party 2 Pedestrian	East	Proceeding Straight	Male	Age: 20	0 -	Pedestrian	Severe Injury
Veh Type: Pedestrian		Sobriety: HNBD	Assoc Factor: Not Stated			Not Stated	
8207037	12/14/2016	19:58 Wednesday	HARBOR BLVD - GARDEN GROVE BLVD			473' Direction: South	Pty at Fault:1
	Broadside	Other Motor Vehicle	Auto R/W Violation			Hit & Run: No	# Inj: 1 # Killed: 0

Party 1 Driver	West	Making Left Turn	Male	Age: 45	1999 OLDSMOBILE	Passenger Car, Station Wagon, Jeep	Severe Injury
Veh Type: Passenger Car		Sobriety: HNBD	Assoc Factor: Not Stated		Air Bag Not Deployed	Not Stated	
Party 2 Driver	South	Proceeding Straight	Male	Age: 30	2014 SUZUKI	Motorcycle	No Injury
Veh Type: Motorcycle		Sobriety: Impairment	Not Kno	Assoc Factor: Not Stated	Not Required	Not Stated	
8166615	12/15/2016	19:07 Thursday	HASTER ST - LAMPSON AVE		132' Direction: South	Dark - No Street	Raining
	Vehicle - Pedestrian	Pedestrian	Pedestrian Violation		21954A	Hit & Run: No	Fatal
							# Inj: 0 # Killed: 1
Party 1 Pedestrian	East	Proceeding Straight	Female	Age: 75	0 -	Pedestrian	Fatal Injury
Veh Type: Pedestrian		Sobriety: Impairment	Not Kno	Assoc Factor: Not Stated	Not Stated	Not Stated	
Party 2 Driver	North	Proceeding Straight	Male	Age: 33	2000 HONDA	Passenger Car, Station Wagon, Jeep	No Injury
Veh Type: Passenger Car		Sobriety: HNBD	Assoc Factor: Not Stated		Air Bag Not Deployed	Not Stated	
8166765	12/28/2016	11:20 Wednesday	EUCLID ST - JERRY LN		135' Direction: North	Daylight	Clear
	Not Stated	Bicycle	Unknown			Hit & Run: No	Fatal
							# Inj: 0 # Killed: 1
Party 1 Bicyclist	North	Proceeding Straight	Male	Age: 90	0 -	Bicycle	Fatal Injury
Veh Type: Bicycle		Sobriety: Impairment	Not Kno	Assoc Factor: Not Stated	Not Stated	Not Stated	
8207001	12/30/2016	04:00 Friday	GARDEN GROVE BLVD - FERN ST		0'	Direction: Not Stated	Dark - Street Ligh
	Broadside	Other Motor Vehicle	Unknown			Hit & Run: Felony	Severe Injury
							# Inj: 1 # Killed: 0
Party 1 Driver	Not S	Other	Not Sta	Age: 0 -			No Injury
Veh Type: Not Stated		Sobriety: Impairment	Not Kno	Assoc Factor: Not Stated	Not Stated	Not Stated	
Party 2 Driver	West	Proceeding Straight	Female	Age: 35	2013 TRIUMPH	Motorcycle	Severe Injury
Veh Type: Motorcycle		Sobriety: HNBD	Assoc Factor: Not Stated		Not Required	Not Stated	
8291801	1/5/2017	16:57 Thursday	HARBOR BLVD - WESTMINSTER AVE		335' Direction: North	Daylight	Clear
	Sideswipe	Other Motor Vehicle	Unsafe Lane Change		21658A	Hit & Run: No	Severe Injury
							# Inj: 1 # Killed: 0
Party 1 Driver	North	Passing Other Vehicle	Male	Age: 55	2002 HARLEY-DAVIDS	Motorcycle	Severe Injury
Veh Type: Motorcycle		Sobriety: HNBD	Assoc Factor: Not Stated		Not Required	Not Stated	
Party 2 Driver	North	Proceeding Straight	Male	Age: 0 -		Passenger Car, Station Wagon, Jeep	No Injury
Veh Type: Passenger Car		Sobriety: Impairment	Not Kno	Assoc Factor: Not Stated	Not Stated	Not Stated	
Party 3 Driver	North	Proceeding Straight	Female	Age: 47	2016 LEXUS	Passenger Car, Station Wagon, Jeep	No Injury
Veh Type: Passenger Car		Sobriety: HNBD	Assoc Factor: Not Stated		Air Bag Not Deployed	Not Stated	
7199901	1/12/2017	18:55 Thursday	TRASK AVE - DONEGAL DR		0'	Direction: Not Stated	Dark - Street Ligh
	Vehicle - Pedestrian	Pedestrian	Pedestrian Violation		21954A	Hit & Run: No	Fatal
							# Inj: 0 # Killed: 1
Party 1 Pedestrian	South	Entering Traffic	Male	Age: 51	0 -	Pedestrian	Fatal Injury
Veh Type: Pedestrian		Sobriety: HBD	Under Influence	Assoc Factor: Not Stated	Not Stated	Not Stated	
Party 2 Driver	West	Proceeding Straight	Female	Age: 37	2008 TOYOTA	Sport Utility Vehicle	No Injury
Veh Type: Passenger Car		Sobriety: HNBD	Assoc Factor: Not Stated		Air Bag Not Deployed	Not Stated	
8314693	1/15/2017	17:52 Sunday	EUCLID ST - TRASK AVE		528' Direction: South	Daylight	Clear
	Other	Other Motor Vehicle	Improper Turning		22107	Hit & Run: Misde	Severe Injury
							# Inj: 1 # Killed: 0
Party 1 Driver	Not S	Merging	Not Sta	Age: 0 -		Passenger Car, Station Wagon, Jeep	No Injury
Veh Type: Passenger Car		Sobriety: Impairment	Not Kno	Assoc Factor: Not Stated	Not Stated	Not Stated	
Party 2 Driver	South	Proceeding Straight	Male	Age: 26	2006 OTHER - MOTOR	Motorcycle	Severe Injury
Veh Type: Motorcycle		Sobriety: HNBD	Assoc Factor: Not Stated		Not Required	Not Stated	

Party 1 Driver	East	Making Right Turn	Male	Age: 20	1999 CHRYSLER	Air Bag Deployed	Passenger Car, Station Wagon, Jeep	No Injury
Veh Type: Passenger Car		Sobriety: HBD Under Influence	Assoc Factor: Not Stated				Not Stated	
Party 2 Pedestrian	Not S	Not Stated	Male	Age: 51	0 -		Pedestrian	Fatal Injury
Veh Type: Pedestrian		Sobriety: Not Stated	Assoc Factor: Not Stated				Not Stated	
6293036	6/15/2017	17:48 Thursday	BROOKHURST ST - CENTRAL AVE			0'	Direction: Not Stated	Dusk - Dawn
	Broadside	Other Motor Vehicle	Auto R/W Violation			21802A	Hit & Run: No	Fatal
								# Inj: 2 # Killed: 1
Party 1 Driver	East	Entering Traffic	Female	Age: 67	2015 NISSAN	Air Bag Deployed	Passenger Car, Station Wagon, Jeep	Fatal Injury
Veh Type: Passenger Car		Sobriety: HBD Not Under Infl	Assoc Factor: Not Stated				Not Stated	
Party 2 Driver	North	Proceeding Straight	Male	Age: 68	2008 ACURA	Air Bag Deployed	Sport Utility Vehicle	Complaint of Pain
Veh Type: Passenger Car		Sobriety: HNBD	Assoc Factor: Not Stated				Not Stated	
Party 3 Parked Vehicle	Not S	Parked	Not Sta	Age: 2006	TOYOTA	Air Bag Deployed	Pickups & Panels	No Injury
Veh Type: Pickup Truck		Sobriety: Not Applicable	Assoc Factor: Not Stated				Not Stated	
8403207	6/16/2017	20:19 Friday	VALLEY VIEW ST - BELGRAVE AVE			0'	Direction: Not Stated	Dark - Street Ligh
	Broadside	Other Motor Vehicle	Unknown				Hit & Run: No	Severe Injury
								# Inj: 2 # Killed: 0
Party 1 Driver	North	Making Left Turn	Female	Age: 39	2003 BMW	Air Bag Deployed	Passenger Car, Station Wagon, Jeep	Severe Injury
Veh Type: Passenger Car		Sobriety: HBD Impairment Un	Assoc Factor: Not Stated				Not Stated	
Party 2 Driver	South	Proceeding Straight	Female	Age: 17	2008 VOLKSWAGEN	Air Bag Deployed	Passenger Car, Station Wagon, Jeep	Severe Injury
Veh Type: Passenger Car		Sobriety: HNBD	Assoc Factor: Not Stated				Not Stated	
8403104	6/17/2017	22:23 Saturday	BROOKHURST ST - JENNIRICH AVE			0'	Direction: Not Stated	Dark - Street Ligh
	Vehicle - Pedestrian	Pedestrian	Pedestrian Violation			21954A	Hit & Run: No	Severe Injury
								# Inj: 1 # Killed: 0
Party 1 Pedestrian	West	Entering Traffic	Male	Age: 43	0 -		Pedestrian	Severe Injury
Veh Type: Pedestrian		Sobriety: HBD Under Influence	Assoc Factor: Not Stated				Not Stated	
Party 2 Driver	North	Proceeding Straight	Male	Age: 21	2017 SUBARU	Air Bag Not Deployed	Passenger Car, Station Wagon, Jeep	No Injury
Veh Type: Passenger Car		Sobriety: HNBD	Assoc Factor: Not Stated				Not Stated	
8405166	6/22/2017	17:59 Thursday	9TH ST - LAMPSON AVE			260'	Direction: South	Daylight
	Broadside	Other Motor Vehicle	Driving Under Influence			23152E	Hit & Run: No	Severe Injury
								# Inj: 1 # Killed: 0
Party 1 Driver	South	Slowing/Stopping	Male	Age: 43	1999 YAMAHA	Not Required	Motorcycle	Severe Injury
Veh Type: Motorcycle		Sobriety: Not Stated	Assoc Factor: Violation				Not Stated	
Party 2 Driver	North	Making Left Turn	Male	Age: 32	2014 FORD	Air Bag Not Deployed	Ambulance	No Injury
Veh Type: Emergency Vehicle		Sobriety: HNBD	Assoc Factor: Not Stated				Not Stated	
8403116	6/25/2017	22:17 Sunday	GARDEN GROVE BLVD - NEWLAND ST			45'	Direction: West	Dark - Street Ligh
	Sideswipe	Other Motor Vehicle	Driving Under Influence			23152A	Hit & Run: No	Severe Injury
								# Inj: 2 # Killed: 0
Party 1 Driver	West	Making Left Turn	Male	Age: 31	2001 ACURA	Air Bag Deployed	Passenger Car, Station Wagon, Jeep	No Injury
Veh Type: Not Stated		Sobriety: HBD Under Influence	Assoc Factor: Not Stated				Not Stated	
Party 2 Driver	East	Proceeding Straight	Male	Age: 24	2017 NISSAN	Air Bag Deployed	Passenger Car, Station Wagon, Jeep	Severe Injury
Veh Type: Passenger Car		Sobriety: HNBD	Assoc Factor: Not Stated				Not Stated	
8409665	7/1/2017	01:00 Saturday	HARBOR BLVD - CARDINAL CIR			17'	Direction: South	Dark - Street Ligh
	Head-On	Other Object	Driving Under Influence			23153A	Hit & Run: No	Severe Injury
								# Inj: 3 # Killed: 0
Party 1 Driver	South	Proceeding Straight	Male	Age: 24	2012 VOLKSWAGEN	Air Bag Deployed	Passenger Car, Station Wagon, Jeep	Severe Injury
Veh Type: Passenger Car		Sobriety: HBD Under Influence	Assoc Factor: Not Stated				Not Stated	

Party 2 Driver Veh Type: Passenger Car 8655578	East 6/11/2018 Broadside	Proceeding Straight Sobriety: HNBD 14:53 Monday Other Motor Vehicle	Female Age: 67 Assoc Factor: Not Stated LAMPSON AVE - VALLEY VIEW ST Auto R/W Violation	2013 TOYOTA Not Stated	Passenger Car, Station Wagon, Jeep Not Stated	No Injury
Party 1 Driver Veh Type: Passenger Car Party 2 Driver Veh Type: Passenger Car 8647334	North West 6/12/2018 Broadside	Proceeding Straight Sobriety: HNBD Proceeding Straight Sobriety: HNBD 12:07 Tuesday Other Motor Vehicle	Male Age: 67 Assoc Factor: Not Stated Female Age: 30 Assoc Factor: Not Stated CHAPMAN AVE - SANTA ROSALIA ST (W) Auto R/W Violation	2001 MERCURY Not Stated 2001 FORD Not Stated	Passenger Car, Station Wagon, Jeep Not Stated Sport Utility Vehicle Not Stated Not Stated Daylight	No Injury No Injury Pty at Fault:1 # Inj: 2 # Killed: 0
Party 1 Driver Veh Type: Pickup Truck Party 2 Driver Veh Type: Passenger Car 8655542	South West 6/23/2018 Head-On	Making Left Turn Sobriety: HNBD Proceeding Straight Sobriety: HNBD 17:34 Saturday Fixed Object	Male Age: 78 Assoc Factor: Not Stated Male Age: 41 Assoc Factor: Not Stated NUTWOOD ST - ALLEN DR (N) Improper Turning	2005 TOYOTA Not Stated 2017 VOLKSWAGEN Not Stated	Pickups & Panels Not Stated Passenger Car, Station Wagon, Jeep Not Stated Not Stated Daylight	No Injury No Injury Pty at Fault:1 # Inj: 1 # Killed: 1
Party 1 Driver Veh Type: Passenger Car 8665369	West 6/28/2018 Broadside	Proceeding Straight Sobriety: HNBD 13:02 Thursday Other Motor Vehicle	Female Age: 65 Assoc Factor: Not Stated WESTMINSTER BLVD - BUSHARD ST Driving Under Influence	2015 LEXUS Not Stated	Passenger Car, Station Wagon, Jeep Not Stated Not Stated Daylight	Fatal Injury Pty at Fault:1 # Inj: 2 # Killed: 0
Party 1 Driver Veh Type: Passenger Car Party 2 Driver Veh Type: Passenger Car 8665600	East South 7/6/2018 Rear-End	Proceeding Straight Sobriety: Not Stated Making Left Turn Sobriety: HNBD 08:54 Friday Other Motor Vehicle	Male Age: 20 Assoc Factor: Not Stated Male Age: 62 Assoc Factor: Not Stated BOWEN ST - 16TH ST Traffic Signals and Signs	2002 NISSAN Not Stated 2007 TOYOTA Not Stated	Passenger Car, Station Wagon, Jeep Not Stated Passenger Car, Station Wagon, Jeep Not Stated Not Stated Daylight	No Injury No Injury Pty at Fault:1 # Inj: 1 # Killed: 0
Party 1 Driver Veh Type: Not Stated Party 2 Driver Veh Type: Motorcycle 8675751	North North 7/19/2018 Vehicle - Pedestrian	Proceeding Straight Sobriety: Impairment Not Kno Proceeding Straight Sobriety: HNBD 17:55 Thursday Pedestrian	Not Sta Age: Assoc Factor: Not Stated Male Age: 57 Assoc Factor: Not Stated WESTMINSTER AVE - KERRY ST Traffic Signals and Signs	0 - Not Stated 2000 KAWASAKI Not Stated	Unknown Hit and Run Vehicle Involvem Not Stated Motorcycle Not Stated Not Stated Daylight	No Injury No Injury Pty at Fault:1 # Inj: 3 # Killed: 0
Party 1 Driver Veh Type: Passenger Car Party 2 Pedestrian Veh Type: Pedestrian Party 3 Pedestrian Veh Type: Pedestrian Party 4 Pedestrian Veh Type: Pedestrian	West South South South South South	Proceeding Straight Sobriety: HNBD Proceeding Straight Sobriety: HNBD Proceeding Straight Sobriety: HNBD Proceeding Straight Sobriety: HNBD	Male Age: 62 Assoc Factor: Not Stated Male Age: 13 Assoc Factor: Not Stated Male Age: 13 Assoc Factor: Not Stated Male Age: 14 Assoc Factor: Not Stated	2006 GMC Not Stated 0 - Not Stated 0 - Not Stated	Sport Utility Vehicle Not Stated Pedestrian Not Stated Pedestrian Not Stated Pedestrian Not Stated	No Injury No Injury No Injury No Injury No Injury No Injury

Case No	Date	Time	Day	Mode	Location	Vehicle	Driver	Age	Sex	Violation	Other	Direction	Distance	Vehicle Involved	Severity	Injury	Fatal
8693088	9/12/2018	16:33	Wednesday	Bicycle	GARDEN GROVE BLVD - SHACKELFORD LN	Auto R/W Violation	West	62	Male	2013 TOYOTA	Entering Traffic	Not Stated	0'	Passenger Car, Station Wagon, Jeep	Clear	# Inj: 1	Pty at Fault: 1
						Male	North	79	Male	Not Stated	Sobriety: HNBD	Not Stated	21804A	Air Bag Not Deployed	Severe Injury	No Injury	
						Assoc Factor: Not Stated	North	0-	Male	0-	Proceeding Straight	Not Stated	Air Bag Not Deployed	Not Stated	No Injury		
						Assoc Factor: Not Stated	North	0-	Male	0-	Proceeding Straight	Not Stated	Not Stated	Not Stated	No Injury		
8704557	9/12/2018	21:54	Wednesday	Pedestrian	GARDEN GROVE BLVD - JEFFERSON ST	Pedestrian Violation	Vehicle - Pedestrian					Dark - Street Ligh	140'	West	Clear	# Inj: 1	Pty at Fault: 1
						Male	North	32	Male	0-	Other	Not Stated	21956A	Hit & Run: Felony	Severe Injury	No Injury	
						Assoc Factor: Not Stated	North	0-	Male	0-	Sobriety: HNBD	Not Stated	Not Stated	Pedestrian	No Injury		
						Not Sta	East	0-	Other	0-	Other	Not Stated	Not Stated	Unknown Hit and Run Vehicle Involvem	No Injury		
						Assoc Factor: Violation	North	13	Other	13	Sobriety: Impairment Not Kno	Not Stated	Not Stated	Not Stated	No Injury		
8704861	9/13/2018	16:13	Thursday	Other Motor Vehicle	VALLEY VIEW ST - CHAPMAN AVE	Unsafe Lane Change	Sideswipe					Daylight	193'	South	Clear	# Inj: 1	Pty at Fault: 1
						Not Sta	North	0-	Other	0-	Proceeding Straight	Not Stated	21658A	Hit & Run: Felony	Severe Injury	No Injury	
						Assoc Factor: Not Stated	North	56	Male	2001 OTHER - AUTO	Sobriety: Impairment Not Kno	Not Stated	Not Stated	Unknown Hit and Run Vehicle Involvem	No Injury		
						Assoc Factor: Not Stated	North	0-	Other	0-	Proceeding Straight	Not Required	Not Required	Motorcycle	No Injury		
						Assoc Factor: Not Stated	North	0-	Other	0-	Proceeding Straight	Not Stated	Not Stated	Unknown Hit and Run Vehicle Involvem	No Injury		
8704390	9/20/2018	17:47	Thursday	Other Motor Vehicle	LAMPSON AVE - ADELLE ST (W)		Broadside					Daylight	0'	Not Stated	Clear	# Inj: 1	Pty at Fault: 1
						Auto R/W Violation	North	51	Male	2009 NISSAN	Making Left Turn	Not Stated	21802A	Hit & Run: No	Severe Injury	No Injury	
						Assoc Factor: Not Stated	North	42	Male	2003 YAMAHA	Sobriety: HNBD	Air Bag Deployed	Air Bag Deployed	Passenger Car, Station Wagon, Jeep	No Injury		
						Assoc Factor: Not Stated	East	39	Other	39	Proceeding Straight	Not Stated	Not Required	Motorcycle	No Injury		
8648676	9/26/2018	19:39	Wednesday	Pedestrian	HARBOR BLVD - FLAGSTONE AVE	Pedestrian Violation	Head-On					Dark - Street Ligh	14'	North	Clear	# Inj: 0	Pty at Fault: 1
						Improper Turning	West	46	Male	0-	Proceeding Straight	Not Stated	21954A	Hit & Run: Felony	Fatal	Fatal Injury	
						Assoc Factor: Not Stated	West	19	Male	2016 KIA	Sobriety: HBD Under Influence	Not Stated	Not Stated	Pedestrian	No Injury		
						Assoc Factor: Not Stated	South	06	Other	06	Proceeding Straight	Not Stated	Not Stated	Passenger Car, Station Wagon, Jeep	No Injury		
8648468	9/30/2018	12:06	Sunday	Bicycle	MAGNOLIA ST - TRACY AVE	Improper Turning	Broadside					Daylight	12'	North	Clear	# Inj: 0	Pty at Fault: 1
						Improper Turning	East	54	Female	0-	Making Left Turn	Not Stated	22107	Hit & Run: No	Fatal	Fatal Injury	
						Assoc Factor: Not Stated	East	26	Male	2018 CHEVROLET	Sobriety: Not Stated	Not Stated	Not Stated	Bicycle	No Injury		
						Assoc Factor: Not Stated	South	52	Other	52	Proceeding Straight	Not Stated	Air Bag Not Deployed	Pickups & Panels	No Injury		
8720000	10/1/2018	18:52	Monday	Bicycle	BUARO ST - STANFORD AVE	Improper Turning	Other					Dark - Street Ligh	39'	North	Clear	# Inj: 1	Pty at Fault: 1
						Improper Turning	Other					Severe Injury	22107	Hit & Run: No	Severe Injury	No Injury	
						Assoc Factor: Not Stated	Other					Severe Injury	22107	Hit & Run: No	Severe Injury	No Injury	

Party 1 Veh Type: Bicyclist Party 2 Veh Type: Driver 8723723	South North 10/12/2018	Other Unsafe Turning Sobriety: HNBD Proceeding Straight Sobriety: HNBD 13:58 Friday	Male Age: 42 Assoc Factor: Not Stated Male Age: 8 2012 NISSAN Assoc Factor: Not Stated EUCLID ST - SHERMAN AVE (W)	Auto R/W Violation	Not Stated Air Bag Not Deployed 0' Direction: Not Stated Daylight 21801A Hit & Run: No Severe Injury	Bicycle Not Stated All Terrain Vehicle Not Stated Daylight Clear	No Injury No Injury Pty at Fault:1 # Inj: 1 # Killed: 0
Party 1 Veh Type: Driver Party 2 Veh Type: Driver 8745418	West South 10/21/2018	Making Left Turn Sobriety: HNBD Proceeding Straight Sobriety: HNBD 00:41 Sunday	Male Age: 68 1999 TOYOTA Assoc Factor: Not Stated Male Age: 23 2014 YAMAHA Assoc Factor: Not Stated WESTMINSTER AVE - EUCLID ST	Passenger Car, Station Wagon, Jeep Motorcycle	Passenger Car, Station Wagon, Jeep Not Stated Not Stated Dark - Street Ligh Clear 21954A Hit & Run: No Severe Injury	No Injury No Injury Pty at Fault:1 # Inj: 1 # Killed: 0	
Party 1 Veh Type: Pedestrian Party 2 Veh Type: Driver 8759421	South West 10/24/2018	Not Stated Sobriety: Not Stated Proceeding Straight Sobriety: HNBD 13:18 Wednesday	Male Age: 52 0 - Assoc Factor: Not Stated Male Age: 44 2014 CHEVROLET Assoc Factor: Not Stated EUCLID ST - KATELLA AVE	Pedestrian Improper Turning	Not Stated Not Stated Sport Utility Vehicle Not Stated Daylight 22107 Hit & Run: No Severe Injury	No Injury No Injury Pty at Fault:1 # Inj: 1 # Killed: 0	
Party 1 Veh Type: Bicyclist Party 2 Veh Type: Driver 8745422	West North 10/30/2018	Making Left Turn Sobriety: HNBD Proceeding Straight Sobriety: HNBD 08:51 Tuesday	Male Age: 62 0 - Assoc Factor: Not Stated Male Age: 23 2002 TOYOTA Assoc Factor: Not Stated HARBOR BLVD - GREAT WOLF	Bicycle Other Motor Vehicle	Not Stated Not Stated Passenger Car, Station Wagon, Jeep Not Stated Daylight 22350 Hit & Run: No Severe Injury	No Injury No Injury Pty at Fault:1 # Inj: 3 # Killed: 0	
Party 1 Veh Type: Driver Party 2 Veh Type: Driver 8465784	South South 11/8/2018	Proceeding Straight Sobriety: HNBD Stopped in Road Sobriety: HNBD 20:58 Thursday	Male Age: 41 2002 MERCEDES-BENZ Assoc Factor: Not Stated Female Age: 45 2014 HONDA Assoc Factor: Not Stated BROOKHURST ST - CROSBY AVE	Passenger Car, Station Wagon, Jeep Air Bag Deployed Not Stated Not Stated Dark - Street Ligh Wind 21954A Hit & Run: Felony Fatal	Passenger Car, Station Wagon, Jeep Not Stated Sport Utility Vehicle Not Stated Daylight Clear # Inj: 0 # Killed: 1	No Injury No Injury Pty at Fault:1	
Party 1 Veh Type: Pedestrian Party 2 Veh Type: Driver 8777135	West North North 11/15/2018	Entering Traffic Sobriety: HBD Impairment Un Proceeding Straight Sobriety: HNBD Proceeding Straight Sobriety: Impairment Not Kno 06:55 Thursday	Male Age: 22 0 - Assoc Factor: Not Stated Female Age: 27 2017 CHEVROLET Assoc Factor: Not Stated Male Age: 53 1991 HONDA Assoc Factor: Not Stated GARDEN GROVE BLVD - CENTURY BLVD	Pedestrian Violation Pedestrian	Not Stated Not Stated Air Bag Not Deployed Air Bag Not Deployed 35' Direction: West Dusk - Dawn Severe Injury 21950A Hit & Run: No	Fatal Injury No Injury No Injury Pty at Fault:1 # Inj: 1 # Killed: 0	
Party 1 Veh Type: Pickup Truck Party 2 Veh Type: Pedestrian Veh Type: Pedestrian	East North North	Making Left Turn Sobriety: HNBD Proceeding Straight Sobriety: HNBD	Male Age: 56 2001 TOYOTA Assoc Factor: Not Stated Female Age: 59 0 - Assoc Factor: Not Stated	Pickups & Panels Not Stated Pedestrian Not Stated	Air Bag Not Deployed Not Stated Not Stated	No Injury No Injury	

Party 5 Driver Veh Type: Passenger Car 8465783	North 12/20/2018	Stopped in Road Sobriety: HNBD 20:10	Thursday EUCLID ST - WESTMINSTER AVE	Male Age: 45 Assoc Factor: Not Stated	2011 BMW	Air Bag Not Deployed 169'	Direction: North	Passenger Car, Station Wagon, Jeep Not Stated	Clear	Pty at Fault:1
	Broadside	Other Motor Vehicle	Lights			24400B	Hit & Run: No	Fatal		# Inj: 1 # Killed: 1
Party 1 Driver Veh Type: Passenger Car	South	Entering Traffic Sobriety: HNBD		Female Age: 52 Assoc Factor: Not Stated	2016 TOYOTA	Air Bag Deployed		Sport Utility Vehicle Not Stated		No Injury
Party 2 Driver Veh Type: Motorcycle	South	Proceeding Straight Sobriety: HNBD		Male Age: 20 Assoc Factor: Not Stated	2017 YAMAHA	Not Required		Motorcycle Not Stated		Fatal Injury
Party 3 Driver Veh Type: Passenger Car	South	Stopped in Road Sobriety: HNBD		Female Age: 28 Assoc Factor: Not Stated	2005 HONDA	Air Bag Not Deployed		Passenger Car, Station Wagon, Jeep Not Stated		No Injury
8781899	1/5/2019	Saturday 06:28	BROOKHURST ST - DEWEY DR			0'	Direction: Not Stated	Dark - Street Ligh	Cloudy	Pty at Fault:1
	Head-On	Other Motor Vehicle	Auto R/W Violation			21802A	Hit & Run: No	Severe Injury		# Inj: 2 # Killed: 0
Party 1 Driver Veh Type: Not Stated	East	Making Left Turn Sobriety: HNBD		Female Age: 47 Assoc Factor: Not Stated	2017 HONDA	Air Bag Deployed		Motorcycle Not Stated		No Injury
Party 2 Driver Veh Type: Motorcycle	South	Proceeding Straight Sobriety: HNBD		Male Age: 54 Assoc Factor: Not Stated	2005 DUCATI (MOTOR	Not Required		Motorcycle Not Stated		Severe Injury
8822864	2/24/2019	Sunday 11:29	TACOMA ST - PERRIN DR			121'	Direction: South	Daylight	Clear	Pty at Fault:1
	Rear-End	Parked Motor Vehicle	Unsafe Speed			22350	Hit & Run: No	Severe Injury		# Inj: 1 # Killed: 0
Party 1 Driver Veh Type: Motorcycle	South	Ran Off Road Sobriety: HNBD		Male Age: 20 Assoc Factor: Not Stated	2017 HONDA	Not Required		Motorcycle Not Stated		No Injury
Party 2 Parked Vehicle Veh Type: Passenger Car	South	Parked Sobriety: Not Applicable		Not Sta Age: Assoc Factor: Not Stated	2018 TOYOTA	Not Stated		Sport Utility Vehicle Not Stated		No Injury
8822954	3/4/2019	Monday 18:59	GILBERT ST - MAUREEN DR			78'	Direction: South	Dark - Street Ligh	Clear	Pty at Fault:1
	Sideswipe	Parked Motor Vehicle	Unsafe Speed			22350	Hit & Run: No	Severe Injury		# Inj: 1 # Killed: 0
Party 1 Driver Veh Type: Motorcycle	South	Proceeding Straight Sobriety: HBD Not Under Infl		Male Age: 27 Assoc Factor: Not Stated	2018 HARLEY-DAVIDS	Not Required		Motorcycle Not Stated		No Injury
Party 2 Parked Vehicle Veh Type: Passenger Car	South	Parked Sobriety: Not Applicable		Not Sta Age: Assoc Factor: Not Stated	2007 MAZDA	Not Stated		Sport Utility Vehicle Not Stated		No Injury
8877775	3/6/2019	Wednesday 08:49	GARDEN GROVE BLVD - NELSON ST			0'	Direction: Not Stated	Daylight	Raining	Pty at Fault:1
	Vehicle - Pedestrian	Pedestrian	Ped R/W Violation			21950A	Hit & Run: No	Severe Injury		# Inj: 1 # Killed: 0
Party 1 Driver Veh Type: Passenger Car	West	Making Left Turn Sobriety: HNBD		Female Age: 36 Assoc Factor: Not Stated	2014 NISSAN	Air Bag Not Deployed		Passenger Car, Station Wagon, Jeep Not Stated		No Injury
Party 2 Pedestrian Veh Type: Pedestrian	North	Proceeding Straight Sobriety: HNBD		Male Age: 14 Assoc Factor: Not Stated	0 -	Not Stated		Pedestrian Not Stated		No Injury
8915629	3/15/2019	Friday 07:48	CHAPMAN AVE - GILBERT ST			465'	Direction: East	Daylight	Clear	Pty at Fault:1
	Rear-End	Other Motor Vehicle	Improper Turning			22107	Hit & Run: No	Severe Injury		# Inj: 3 # Killed: 0
Party 1 Driver Veh Type: Pickup Truck	East	Changing Lanes Sobriety: HNBD		Female Age: 36 Assoc Factor: Not Stated	1999 CHEVROLET	Air Bag Deployed		Pickups & Panels Not Stated		No Injury
Party 2 Driver Veh Type: Not Stated	East	Making Right Turn Sobriety: HNBD		Male Age: 33 Assoc Factor: Not Stated	1999 FORD	Air Bag Not Deployed		Not Stated		No Injury

Case No.	Date	Time	Day	Motor Vehicle	Chapman Ave - Janette Ln	Driving Under Influence	74' Direction: West	Daylight	Clear	Pty at Fault:1
8856949	4/1/2019	16:01	Monday	Other Motor Vehicle	CHAPMAN AVE - JANETTE LN	Driving Under Influence	23152A	Severe Injury	Clear	# Inj: 2 # Killed: 0
Party 1 Driver	East	Other Unsafe Turning	Male	Age: 61	2005 CHEVROLET	Sport Utility Vehicle		No Injury		
Veh Type: Passenger Car		Sobriety: HBD Under Influence	Assoc Factor: Not Stated			Air Bag Deployed		No Injury		
Party 2 Driver	West	Proceeding Straight	Male	Age: 27	2005 CHRYSLER	Passenger Car, Station Wagon, Jeep		No Injury		
Veh Type: Passenger Car		Sobriety: HNBD	Assoc Factor: Not Stated			Air Bag Deployed		No Injury		
Party 3 Driver	West	Proceeding Straight	Male	Age: 75	2017 CHEVROLET	Pickups & Panels		No Injury		
Veh Type: Pickup Truck		Sobriety: HNBD	Assoc Factor: Not Stated			Air Bag Not Deployed		No Injury		
8844560	4/5/2019	18:05	Friday	GARDEN GROVE BLVD - VILLAGE RD		100' Direction: West	Daylight	Clear		Pty at Fault:1
Other		Bicycle	Unknown			Hit & Run: No	Severe Injury	# Inj: 1 # Killed: 0		
Party 1 Driver	East	Making Right Turn	Male	Age: 70	2014 LEXUS	Sport Utility Vehicle		No Injury		
Veh Type: Passenger Car		Sobriety: HNBD	Assoc Factor: Not Stated			Air Bag Not Deployed		No Injury		
Party 2 Bicyclist	East	Proceeding Straight	Male	Age: 13	0-	Bicycle		No Injury		
Veh Type: Bicycle		Sobriety: HNBD	Assoc Factor: Not Stated			Not Stated		No Injury		
8870486	5/1/2019	16:28	Wednesday	CHAPMAN AVE - 9TH ST		345' Direction: West	Daylight	Clear		Pty at Fault:1
Broadside		Bicycle	Improper Turning			Hit & Run: No	Severe Injury	# Inj: 1 # Killed: 0		
Party 1 Bicyclist	South	Making Left Turn	Male	Age: 40	0-	Bicycle		No Injury		
Veh Type: Bicycle		Sobriety: HNBD	Assoc Factor: Not Stated			Not Required		No Injury		
Party 2 Not Stated	West	Proceeding Straight	Male	Age: 59	2010 HONDA	Passenger Car, Station Wagon, Jeep		No Injury		
Veh Type: Passenger Car		Sobriety: HNBD	Assoc Factor: Not Stated			Air Bag Not Deployed		No Injury		
8946378	5/1/2019	19:27	Wednesday	GILBERT ST - MAUREEN DR		0' Direction: Not Stated	Daylight	Clear		Pty at Fault:1
Vehicle - Pedestrian		Pedestrian	Pedestrian Violation			Hit & Run: No	Severe Injury	# Inj: 1 # Killed: 0		
Party 1 Pedestrian	West	Proceeding Straight	Male	Age: 13	0-	Pedestrian		No Injury		
Veh Type: Pedestrian		Sobriety: HNBD	Assoc Factor: Not Stated			Not Stated		No Injury		
Party 2 Driver	South	Proceeding Straight	Male	Age: 53	2004 TOYOTA	Passenger Car, Station Wagon, Jeep		No Injury		
Veh Type: Passenger Car		Sobriety: HNBD	Assoc Factor: Not Stated			Air Bag Not Deployed		No Injury		
8939404	5/4/2019	23:37	Saturday	EUCLID ST - WESTMINSTER AVE		100' Direction: North	Dark - Street Ligh	Clear		Pty at Fault:1
Head-On		Other Motor Vehicle	Driving Under Influence			Hit & Run: No	Fatal	# Inj: 1 # Killed: 1		
Party 1 Driver	North	Traveling Wrong Way	Female	Age: 24	1998 LEXUS	Passenger Car, Station Wagon, Jeep		Fatal Injury		
Veh Type: Passenger Car		Sobriety: Impairment Not Kno	Assoc Factor: Not Stated			Air Bag Deployed		No Injury		
Party 2 Driver	South	Proceeding Straight	Female	Age: 58	2001 FORD	Passenger Car, Station Wagon, Jeep		No Injury		
Veh Type: Passenger Car		Sobriety: HNBD	Assoc Factor: Not Stated			Air Bag Deployed		No Injury		
8870549	5/14/2019	17:11	Tuesday	MEDINA DR - POINDEXTER AVE		68' Direction: South	Daylight	Clear		Pty at Fault:1
Rear-End		Other Motor Vehicle	Unsafe Speed			Hit & Run: No	Severe Injury	# Inj: 1 # Killed: 0		
Party 1 Driver	North	Passing Other Vehicle	Female	Age: 43	2006 HONDA	Motorcycle		Severe Injury		
Veh Type: Motorcycle		Sobriety: HNBD	Assoc Factor: Violation			Not Required		No Injury		
Party 2 Driver	North	Making Left Turn	Female	Age: 42	2013 DODGE	Mini Van		No Injury		
Veh Type: Passenger Car		Sobriety: HNBD	Assoc Factor: Not Stated			Air Bag Not Deployed		No Injury		
8894436	5/30/2019	15:50	Thursday	KNOTT ST - ACACIA AVE		28' Direction: South	Daylight	Clear		Pty at Fault:1
Head-On		Other Motor Vehicle	Wrong Side of Road			Hit & Run: No	Severe Injury	# Inj: 4 # Killed: 0		

Case No.	Date	Time	Day	Motor Vehicle	Auto R/W Violation	Westminster Ave - Roxey Dr	Direction	Not Stated	Dark - Street Light	Clear	Inj: 4	Killed: 0
8931157	7/9/2019	01:00	Tuesday	Other Motor Vehicle	Auto R/W Violation	21801A	0'	Not Stated	Dark - Street Light	Clear	Inj: 4	Killed: 0
Party 1 Driver	North	Making Left Turn	Male	Age: 62	2014 TOYOTA	Passenger Car, Station Wagon, Jeep						Severe Injury
Veh Type: Passenger Car		Sobriety: HNBD		Assoc Factor: Not Stated		Air Bag Deployed						
Party 2 Driver	West	Proceeding Straight	Female	Age: 58	2007 HONDA	Passenger Car, Station Wagon, Jeep						Other Visible Injury
Veh Type: Passenger Car		Sobriety: HNBD		Assoc Factor: Not Stated		Air Bag Deployed						
8950006	8/20/2019	09:30	Tuesday	ACACIA PKWY - 7TH ST		0'	Not Stated	Daylight	Clear			Pty at Fault:1
Party 1 Driver	North	Proceeding Straight	Male	Age: 32	2001 DUCATI (MOTOR)	Motorcycle						No Injury
Veh Type: Motorcycle		Sobriety: HNBD		Assoc Factor: Not Stated		Not Required						
Party 2 Driver	West	Proceeding Straight	Female	Age: 29	2015 TOYOTA	Passenger Car, Station Wagon, Jeep						No Injury
Veh Type: Passenger Car		Sobriety: HNBD		Assoc Factor: Not Stated		Air Bag Deployed						
8910975	9/1/2019	05:59	Sunday	DALE ST - STANFORD AVE		144'	Not Stated	Dark - Street Light	Clear			Pty at Fault:1
Party 1 Driver	North	Proceeding Straight	Not Sta	Age: 0-		22350	Not Stated	Fatal				# Inj: 0 # Killed: 1
Veh Type: Not Stated		Sobriety: Impairment	Not Kno	Assoc Factor: Not Stated		Not Stated		Unknown Hit and Run Vehicle Involvem				No Injury
Party 2 Pedestrian	North	Proceeding Straight	Male	Age: 89	0-		Not Stated	Pedestrian				Fatal Injury
Veh Type: Pedestrian		Sobriety: Impairment	Not Kno	Assoc Factor: Not Stated		Not Stated		Not Stated				
8961511	9/2/2019	16:31	Monday	WESTMINSTER AVE - KERRY ST		40'	Not Stated	Daylight	Clear			Pty at Fault:
Party 1 Driver	West	Proceeding Straight	Male	Age: 70	1994 CHEVROLET	Sport Utility Vehicle						# Inj: 0 # Killed: 1
Veh Type: Passenger Car		Sobriety: Not Stated		Assoc Factor: Not Stated		Air Bag Not Deployed						Fatal Injury
Party 2 Driver	West	Stopped in Road	Male	Age: 62	2010 LAND ROVER	Passenger Car, Station Wagon, Jeep						No Injury
Veh Type: Passenger Car		Sobriety: HNBD		Assoc Factor: Not Stated		Air Bag Not Deployed						
8956704	9/20/2019	13:11	Friday	EUCLID ST - CYNTHIA CIR		0'	Not Stated	Daylight	Clear			Pty at Fault:1
Party 1 Driver	North	Proceeding Straight	Male	Age: 35	2005 KAWASAKI	Motorcycle						No Injury
Veh Type: Motorcycle		Sobriety: HNBD		Assoc Factor: Not Stated		Not Required						
8980013	9/29/2019	13:29	Sunday	PARKWAY DR - PARKSIDE LN		145'	Not Stated	Daylight	Clear			Pty at Fault:
Party 1 Pedestrian	East	Proceeding Straight	Male	Age: 5	0-		Not Stated	Pedestrian				No Injury
Veh Type: Pedestrian		Sobriety: HNBD		Assoc Factor: Not Stated		Not Stated						
Party 2 Driver	North	Proceeding Straight	Male	Age: 45	2016 ACURA	Sport Utility Vehicle						No Injury
Veh Type: Passenger Car		Sobriety: HNBD		Assoc Factor: Not Stated		Air Bag Not Deployed						
8911332	10/12/2019	20:50	Saturday	GARDEN GROVE BLVD - BENTON ST		0'	Not Stated	Dark - Street Light	Clear			Pty at Fault:1
Party 1 Pedestrian	North	Proceeding Straight	Male	Age: 61	0-		Not Stated	Pedestrian				# Inj: 0 # Killed: 2
Veh Type: Pedestrian		Sobriety: Impairment	Not Kno	Assoc Factor: Not Stated		Not Stated						Fatal Injury
Party 2 Pedestrian	North	Proceeding Straight	Male	Age: 6	0-		Not Stated	Pedestrian				Fatal Injury
Veh Type: Pedestrian		Sobriety: Impairment	Not Kno	Assoc Factor: Not Stated		Not Stated						

Party 3 Driver Veh Type: Not Stated 8979846	East 10/31/2019	Proceeding Straight Sobriety: HNBD 18:59 Thursday	Male Age: 59 Assoc Factor: Not Stated GARDEN GROVE BLVD - NELSON ST	2008 FORD	Air Bag Not Deployed 0' Direction: Not Stated Dark - Street Ligh Clear	Not Stated Dark - Street Ligh Clear	No Injury Pty at Fault:1
Party 1 Driver Veh Type: Passenger Car Party 2 Pedestrian Veh Type: Pedestrian 8979481	West 11/5/2019	Making Left Turn Sobriety: HNBD Other Sobriety: HNBD 14:42 Tuesday	Male Age: 75 Assoc Factor: Not Stated Male Age: 15 Assoc Factor: Not Stated VILLAGE RD - GARDEN GROVE BLVD	2014 SUBARU	Passenger Car, Station Wagon, Jeep Not Stated Pedestrian Not Stated Daylight	Not Stated Not Stated Not Stated Daylight	No Injury No Injury Pty at Fault:1 # Inj: 3 # Killed: 0
Party 1 Driver Veh Type: Passenger Car Party 2 Driver Veh Type: Passenger Car Party 3 Parked Vehicle Veh Type: Other Bus 8991833	South East Not S 11/9/2019	Proceeding Straight Sobriety: HNBD Proceeding Straight Sobriety: HNBD Parked Sobriety: Not Applicable 14:20 Saturday	Male Age: 82 Assoc Factor: Not Stated Female Age: 57 Assoc Factor: Not Stated Not Sta Age: 2017 FORD Assoc Factor: Not Stated GILBERT ST - BLANCHE AVE	2014 ACURA 2009 TOYOTA 2017 FORD	Sport Utility Vehicle Not Stated Sport Utility Vehicle Not Stated Other Commercial Not Stated Daylight	Sport Utility Vehicle Not Stated Sport Utility Vehicle Not Stated Other Commercial Not Stated Daylight	Severe Injury Severe Injury No Injury Pty at Fault:1 # Inj: 1 # Killed: 0
Party 1 Driver Veh Type: Pickup Truck Party 2 Bicyclist Veh Type: Bicycle Party 3 Parked Vehicle Veh Type: Passenger Car 9030005	North Not S North 11/27/2019	Proceeding Straight Sobriety: HBD Under Influence Other Sobriety: Impairment Not Kno Not Stated Sobriety: Not Applicable 10:28 Wednesday	Male Age: 66 Assoc Factor: Not Stated Male Age: 63 Assoc Factor: Not Stated Not Sta Age: 2012 HONDA Assoc Factor: Not Stated LAMPSON AVE - BROOKHURST ST	2007 FORD	Pickups & Panels Not Stated Bicycle Not Stated Passenger Car, Station Wagon, Jeep Not Stated Daylight	Pickups & Panels Not Stated Bicycle Not Stated Passenger Car, Station Wagon, Jeep Not Stated Daylight	No Injury No Injury No Injury Pty at Fault:1 # Inj: 1 # Killed: 0
Party 1 Pedestrian Veh Type: Pedestrian Party 2 Driver Veh Type: Passenger Car 9054517	North East 12/1/2019	Entering Traffic Sobriety: HNBD Making Left Turn Sobriety: HNBD 18:57 Sunday	Female Age: 46 Assoc Factor: Not Stated Female Age: 35 Assoc Factor: Not Stated FREDRICK DR - NORMA LN	0 - 2017 MERCEDES-BENZ	Pedestrian Not Stated Passenger Car, Station Wagon, Jeep Not Stated Daylight	Pedestrian Not Stated Passenger Car, Station Wagon, Jeep Not Stated Daylight	No Injury No Injury No Injury Pty at Fault:1 # Inj: 1 # Killed: 0
Party 1 Driver Veh Type: Motorcycle 9045618	South 12/2/2019	Proceeding Straight Sobriety: HBD Under Influence 09:22 Monday	Male Age: 40 Assoc Factor: Not Stated TRASK AVE - NEWHOPE ST	2006 HONDA	Motor Driven Cycle/Scooter Not Stated Daylight	Motor Driven Cycle/Scooter Not Stated Daylight	Severe Injury Pty at Fault:1 # Inj: 1 # Killed: 0
Party 1 Driver Veh Type: Passenger Car Party 2 Driver Veh Type: Passenger Car Party 3 Driver Veh Type: Passenger Car	South West West Broadside	Proceeding Straight Sobriety: HNBD Proceeding Straight Sobriety: HNBD Making Left Turn Sobriety: HNBD	Male Age: 35 Assoc Factor: Not Stated Female Age: 32 Assoc Factor: Not Stated Female Age: 29 Assoc Factor: Not Stated	2004 TOYOTA 2018 TOYOTA 2014 SCION	Passenger Car, Station Wagon, Jeep Not Stated Passenger Car, Station Wagon, Jeep Not Stated Passenger Car, Station Wagon, Jeep Not Stated	Passenger Car, Station Wagon, Jeep Not Stated Passenger Car, Station Wagon, Jeep Not Stated Passenger Car, Station Wagon, Jeep Not Stated	No Injury No Injury No Injury # Inj: 1 # Killed: 0

Party 3 Veh Type: Pedestrian 9062975	2/2/2020	Not S	Proceeding Straight Sobriety: HNBD 21:34 Sunday	Female Age: 23 Assoc Factor: Not Stated WESTMINSTER AVE - KERRY ST	0 - Not Stated	0' Not Stated	Auto R/W Violation	Other Motor Vehicle	21801A	21801A	Severe Injury	Dark - Street Ligh	Clear	# Inj: 1	# Killed: 0	No Injury
Party 1 Veh Type: Passenger Car 9082326	2/25/2020	West	Making Left Turn Sobriety: HNBD 18:53 Tuesday	Male Age: 28 Assoc Factor: Not Stated NEWLAND ST - GARDEN GROVE BLVD	2013 HONDA	0' Not Stated	Auto R/W Violation	Making Left Turn	21801A	21801A	Severe Injury	Dark - Street Ligh	Clear	# Inj: 2	# Killed: 0	No Injury
Party 1 Veh Type: Passenger Car 9081568	2/28/2020	South	Making Left Turn Sobriety: HNBD 20:53 Friday	Female Age: 61 Assoc Factor: Not Stated IMPERIAL AVE - COAST ST	2002 MERCEDES-BENZ	0' Not Stated	Auto R/W Violation	Making Left Turn	23152A	23152A	Severe Injury	Dark - Street Ligh	Clear	# Inj: 1	# Killed: 0	No Injury
Party 2 Veh Type: Motorcycle 9062583	3/3/2020	East	Proceeding Straight Sobriety: HNBD 22:59 Tuesday	Male Age: 23 Assoc Factor: Not Stated EUCLID ST - ORANGEWOOD AVE	2016 SUZUKI	0' Not Stated	Driving Under Influence	Proceeding Straight	23153A	23153A	Severe Injury	Dark - Street Ligh	Clear	# Inj: 1	# Killed: 0	No Injury
Party 1 Veh Type: Pickup Truck 9062583	3/3/2020	East	Making Right Turn Sobriety: HBD Under Influence Parked Sobriety: Not Applicable 22:59 Tuesday	Male Age: 43 Assoc Factor: Not Stated EUCLID ST - ORANGEWOOD AVE	2008 CHEVROLET	0' Not Stated	Driving Under Influence	Making Right Turn	23153A	23153A	Severe Injury	Dark - Street Ligh	Clear	# Inj: 1	# Killed: 0	No Injury
Party 1 Veh Type: Passenger Car 8911882	3/21/2020	South	Proceeding Straight Sobriety: HBD Under Influence Proceeding Straight Sobriety: Impairment Not Kno 21:49 Saturday	Male Age: 26 Assoc Factor: Not Stated EUCLID ST - MAIN ST (N)	2003 - Not Stated	0' Not Stated	Driving Under Influence	Proceeding Straight	23153A	23153A	Severe Injury	Dark - Street Ligh	Clear	# Inj: 1	# Killed: 0	No Injury
Party 1 Veh Type: Passenger Car 9111522	3/26/2020	South	Proceeding Straight Sobriety: Impairment Not Kno 00:04 Thursday	Male Age: 42 Assoc Factor: Violation MARTY LN - LEWIS ST	2001 - Not Stated	0' Not Stated	Driving Under Influence	Proceeding Straight	23153A	23153A	Severe Injury	Dark - Street Ligh	Clear	# Inj: 0	# Killed: 1	Fatal Injury
Party 1 Veh Type: Not Stated 9082878	3/30/2020	East	Other Sobriety: Impairment Not Kno 13:08 Monday	Not Sta Age: Assoc Factor: Not Stated BROOKHURST ST - LAMPSON AVE	0 - Not Stated	0' Not Stated	Unknown	Other	23153F	23153F	Severe Injury	Daylight	Clear	# Inj: 2	# Killed: 0	No Injury

Party 1 Driver Veh Type: Passenger Car	North	Proceeding Straight	Male	Age: 18	2006 -	Assoc Factor: Not Stated	Passenger Car, Station Wagon, Jeep	No Injury
Party 2 Driver Veh Type: Passenger Car	East	Making Left Turn	Male	Age: 61	2002 -	Assoc Factor: Not Stated	Air Bag Deployed	No Injury
9095712	4/7/2020	15:08 Tuesday	GARDEN GROVE BLVD - DALE ST	Other Motor Vehicle	Traffic Signals and Signs	21453A	Direction: Not Stated Daylight	Raining
Party 1 Driver Veh Type: Passenger Car	South	Proceeding Straight	Male	Age: 60	2006 -	Assoc Factor: Not Stated	Passenger Car, Station Wagon, Jeep	No Injury
Party 2 Driver Veh Type: Not Stated	South	Proceeding Straight	Male	Age: 59	2019 -	Assoc Factor: Not Stated	Air Bag Not Deployed	No Injury
8911062	4/15/2020	13:16 Wednesday	CHAPMAN AVE - EUCLID ST	Other	Not Stated	23153F	Direction: West Daylight	Clear
Party 1 Driver Veh Type: Passenger Car	East	Proceeding Straight	Male	Age: 27	2017 HONDA	Assoc Factor: Not Stated	Passenger Car, Station Wagon, Jeep	No Injury
Party 2 Driver Veh Type: Passenger Car	East	Stopped in Road	Female	Age: 59	2012 HONDA	Assoc Factor: Not Stated	Air Bag Deployed	Fatal Injury
Party 3 Driver Veh Type: Passenger Car	East	Stopped in Road	Female	Age: 69	2018 LEXUS	Assoc Factor: Not Stated	Air Bag Deployed	No Injury
9097258	4/19/2020	06:23 Sunday	WAKEFIELD AVE - EILEEN DR	Air Bag Not Deployed	Not Stated	247'	Direction: West Daylight	Cloudy
Party 1 Driver Veh Type: Passenger Car	Not S	Proceeding Straight	Female	Age: 16	2003 NISSAN	Assoc Factor: Not Stated	Passenger Car, Station Wagon, Jeep	Severe Injury
Party 2 Parked Vehicle	West	Parked	Not Sta	Age: 2016 -	Assoc Factor: Not Stated	Not Stated	Pickups & Panels	No Injury
9095716	4/20/2020	16:30 Monday	TRASK AVE - TAFT ST	Sobriety: Not Applicable	Assoc Factor: Not Stated	0'	Direction: Not Stated Daylight	Clear
Party 1 Driver Veh Type: Passenger Car	West	Proceeding Straight	Not Sta	Age: 54	2000 -	Assoc Factor: Not Stated	Mini Van	No Injury
Party 2 Driver Veh Type: Passenger Car	North	Proceeding Straight	Male	Age: 72	2020 -	Assoc Factor: Not Stated	Passenger Car, Station Wagon, Jeep	No Injury
8911480	4/22/2020	06:45 Wednesday	LAMPSON AVE - VALLEY VIEW ST	Air Bag Deployed	Not Stated	11'	Direction: East Dusk - Dawn	Clear
Party 1 Pedestrian Veh Type: Pedestrian	North	Making Right Turn	Female	Age: 64	0 -	Assoc Factor: Not Stated	Hit & Run: No Fatal	# Inj: 0 # Killed: 1
Party 2 Driver Veh Type: Pickup Truck	East	Proceeding Straight	Male	Age: 39	2014 -	Assoc Factor: Not Stated	Air Bag Not Deployed	No Injury
9101304	5/3/2020	17:09 Sunday	GILBERT ST - JOYZELLE DR	Air Bag Not Deployed	Not Stated	25'	Direction: West Daylight	Clear
Party 1 Driver Veh Type: Passenger Car	West	Proceeding Straight	Female	Age: 41	2018 -	Assoc Factor: Not Stated	Passenger Car, Station Wagon, Jeep	No Injury
Party 2 Driver Veh Type: Motorcycle	West	Crossed Into Opposing Lane	Male	Age: 22	2019 -	Assoc Factor: Not Stated	Air Bag Deployed	Severe Injury
							Motorcycle	
							Not Required	Not Stated

9209445	11/29/2020	19:02	Sunday	CHAPMAN AVE - BAYPORT ST	Pedestrian Violation	187'	Direction: West	Dark - Street Ligh	Clear	# Inj: 1	# Killed: 0
Party 1	Pedestrian	North	Other	Male	Age: 67	0 -	Not Stated	Pedestrian	No Injury		
Veh Type:	Pedestrian	Sobriety: HBD Impairment Un		Assoc Factor: Not Stated			Air Bag Not Deployed	Passenger Car, Station Wagon, Jeep	No Injury		
Party 2	Driver	West	Proceeding Straight	Female	Age: 18	2008 -	0'	Direction: Not Stated	Dark - Street Ligh	Clear	Pty at Fault:1
Veh Type:	Passenger Car	Sobriety: HNBD		Assoc Factor: Not Stated			22100A	Hit & Run: No	Severe Injury	# Inj: 1	# Killed: 0
9202387	12/2/2020	18:17	Wednesday	TAFT ST - MALLARD DR	Improper Turning		Not Required	Motorcycle	Severe Injury		
Party 1	Driver	South	Making Right Turn	Male	Age: 25	2006 -	Air Bag Not Deployed	Passenger Car, Station Wagon, Jeep	No Injury		
Veh Type:	Motorcycle	Sobriety: HNBD		Assoc Factor: Not Stated			22107	Hit & Run: No	Severe Injury	# Inj: 1	# Killed: 0
Party 2	Driver	North	Proceeding Straight	Male	Age: 61	2019 -	12'	Direction: South	Dark - Street Ligh	Clear	Pty at Fault:1
Veh Type:	Passenger Car	Sobriety: HNBD		Assoc Factor: Not Stated			23152A	Hit & Run: No	Severe Injury	# Inj: 3	# Killed: 0
9223200	12/9/2020	02:20	Wednesday	EUCLID ST - PATRICIA DR	Improper Turning		Air Bag Deployed	Passenger Car, Station Wagon, Jeep	Severe Injury		
Party 1	Driver	South	Proceeding Straight	Female	Age: 50	1992 -	396'	Direction: North	Daylight	Clear	Pty at Fault:2
Veh Type:	Passenger Car	Sobriety: Not Stated		Assoc Factor: Not Stated			21954A	Hit & Run: No	Severe Injury	# Inj: 1	# Killed: 0
9219018	12/14/2020	06:41	Monday	MAGNOLIA ST - STANFORD AVE			Air Bag Deployed	Passenger Car, Station Wagon, Jeep	No Injury		
Party 1	Driver	South	Proceeding Straight	Male	Age: 20	2018 -	Air Bag Deployed	Passenger Car, Station Wagon, Jeep	No Injury		
Veh Type:	Passenger Car	Sobriety: HNBD		Assoc Factor: Violation			Air Bag Deployed	Passenger Car, Station Wagon, Jeep	Severe Injury		
Party 2	Driver	South	Proceeding Straight	Male	Age: 51	2003 -	17'	Direction: South	Dark - Street Ligh	Clear	Pty at Fault:1
Veh Type:	Passenger Car	Sobriety: HBD Under Influence		Assoc Factor: Not Stated			21954A	Hit & Run: No	Severe Injury	# Inj: 1	# Killed: 0
9221231	12/31/2020	21:15	Thursday	BROOKHURST ST - RT 22	Pedestrian Violation		Not Stated	Pedestrian	No Injury		
Party 1	Pedestrian	East	Proceeding Straight	Male	Age: 28	0 -	Air Bag Not Deployed	Passenger Car, Station Wagon, Jeep	No Injury		
Veh Type:	Pedestrian	Sobriety: HNBD		Assoc Factor: Not Stated			21954A	Hit & Run: No	Severe Injury	# Inj: 1	# Killed: 0
Party 2	Driver	South	Not Stated	Female	Age: 21	2011 -	Not Stated	Passenger Car, Station Wagon, Jeep	No Injury		
Veh Type:	Passenger Car	Sobriety: HNBD		Assoc Factor: Not Stated			Air Bag Not Deployed	Not Stated	No Injury		

Settings for Query:

Highest Degree of Injury: Fatal or Severe Injury
 Sorted By: Date and Time

Severe or Fatal Injury - Top 4 Locations

No.	Intersection	No.	Direction	Type of Collision	Time of Day	Party at Fault	Date
1	Garden Grove Blvd at Nelson St (4)	A.	EBL/NBT	Auto/Ped	Dusk-Dawn	Ped NBT	11/15/2018
		B.	WBL/NBT	Auto/Ped	Daylight	Ped NBT	3/6/2019
		C.	WBL/NBT	Auto/Ped	Dark	Ped NBT	10/31/2019
		D.	SBL/NBT	2 Auto	Daylight	Auto SBL	10/15/2020
2	Garden Grove Blvd at Newland St (4)	A.	SBL/WBT/NBT	3 Auto	Daylight	Auto SBL	3/23/2017
		B.	WBL/EBT	2 Auto	Dark	Auto WBL	6/25/2017
		C.	WBL/EBT	2 Auto	Dark	Auto WBL	8/16/2018
		D.	SBL/EBT/NBT	3 Auto	Dark	Auto SBL	2/25/2020
3	Haster St at Lampson Ave (3)	A.	SBT/WBL/EBR	3 Auto	Dark	Auto SBT	2/24/2016
		B.	EBT/SBT	Auto/Ped	Dark	Ped EBT	4/15/2016
		C.	EBL/EBT	Auto/Ped	Dark	Auto EBL	1/21/2017
4	Westminster Ave At Kerry St (3)	A.	WBT/SBT/SBT/SBT	Auto/3 Ped	Daylight	Auto WBT	7/19/2018
		B.	WBT/WBT	2 Auto	Daylight	Auto WBT	9/2/2019
		C.	WBL/EBT	2 Auto	Dark	Auto WBL	2/2/2020

Legend	
NB	North Bound
SB	South Bound
EB	East Bound
WB	West Bound
T	Through
R	Right
L	Left
O	Other
NA	Not Available

**City of Garden Grove
Traffic Engineering Department
Intersection Collision Severity Summary**

6/1/21

**Number of Collisions for the Top 4 Locations
From 1/1/2016 to 12/31/2020**

<u>Rank</u>	<u>Intersection</u>	<u>Fatal Collisions</u>	<u>Severe Injury</u>	<u>Other Visible Inj</u>	<u>Complaint of Pain</u>	<u>Non-Injury</u>	<u>Total Collisions</u>
1	Garden Grove Blvd at Nelson St	0	4	0	0	0	4
2	Newland St at Garden Grove Blvd	0	4	0	0	0	4
3	Haster St at Lampson Ave	2	1	0	0	0	3
4	Westminster Ave at Kerry St	1	2	0	0	0	3
Total for Each Type		3	11	0	0	0	14
Percent of Total		21.43%	78.57%	0.00%	0.00%	0.00%	100.00%

Settings for Query:

Highest Degree of Injury: Fatal or Severe Injury
Intersection Related

**City of Garden Grove
Traffic Engineering Department**

Intersection Collision Type Summary

3/31/21

**Number of Collisions for the Top 30 Locations
From 1/1/2016 to 12/31/2020**

Rank	Intersection	Rear End	Head On	Side Swipe	Broad Side	Hit Obj.	Over Turn	Veh Ped	Other	Not Stated	Total Collisions
1	West St at Garden Grove Blvd	6	3	5	35	4	0	0	0	8	61
2	Fairview St at Garden Grove Blvd	16	3	20	15	1	1	0	0	3	59
3	Brookhurst St at Chapman Ave	21	2	11	8	7	1	2	0	3	55
4	Harbor Blvd at Trask Ave	18	4	14	9	4	0	1	1	3	54
5	Euclid St at Trask Ave	21	4	10	12	3	0	0	1	2	53
6	Brookhurst St at Trask Ave	30	2	6	2	2	0	1	1	6	50
7	Euclid St at Chapman Ave	18	1	8	9	3	0	2	1	7	49
8	Euclid St at Garden Grove Blvd	15	2	15	6	2	1	2	0	5	48
9	Magnolia St at Garden Grove Blvd	17	2	8	11	3	0	2	2	2	47
10	Newhope St at Trask Ave	8	11	4	17	1	0	0	0	5	46
11	Garden Grove Blvd at Brookhurst St	21	2	12	3	2	0	2	0	1	43
12	Westminster Ave at Brookhurst St	19	0	8	4	3	0	5	1	2	42
13	Magnolia St at Trask Ave	22	0	8	6	2	0	0	1	2	41
14	Magnolia St at Orangewood Ave	8	3	4	18	2	0	3	0	2	40
15	Garden Grove Blvd at Haster St	8	5	10	5	4	0	1	0	3	36

16	Beach Blvd at Garden Grove Blvd	13	1	7	3	2	0	4	0	5	35
17	Harbor Blvd at Garden Grove Blvd	4	1	5	12	6	1	3	0	3	35
18	Chapman Ave at West St	7	8	4	14	1	0	0	0	0	34
19	Westminster Blvd at Bushard St	4	3	4	16	1	0	3	0	3	34
20	Newland St at Garden Grove Blvd	1	2	7	20	0	0	2	1	0	33
21	Chapman Ave at 9th St	9	4	3	11	0	1	0	0	3	31
22	Chapman Ave at Magnolia St	15	0	3	6	3	1	0	0	3	31
23	Lampson Ave at Knott St	7	4	4	14	1	0	1	0	0	31
24	Chapman Ave at Gilbert St	13	1	3	11	0	0	0	0	2	30
25	Haster St at Lampson Ave	6	4	3	10	0	0	3	0	4	30
26	Westminster Ave at Euclid St	15	0	6	3	1	0	2	1	2	30
27	Harbor Blvd at Chapman Ave	10	2	6	6	2	0	2	0	1	29
28	Garden Grove Blvd at Nelson St	7	3	1	9	1	1	4	0	2	28
29	Haster St at Chapman Ave	17	1	2	7	0	0	0	0	1	28
30	Taft St at Trask Ave	6	3	1	12	1	0	0	0	4	27
Total for Each Type		382	81	202	314	62	7	45	10	87	1190
Percent of Total		32.10%	6.81%	16.97%	26.39%	5.21%	0.59%	3.78%	0.84%	7.31%	100.00%

Settings for Query:

Intersection Related

Garden Grove LRSP
Top 30 Signalized Intersections - Primary Collision Type

No.	Intersection	Primary Collision Type	Total Number of Collisions	Collision by Movement	Total	2016			2017			2018			Da
						Day	Night	Total	Day	Night	Total	Day	Night	Total	
1	West St at Garden Grove Blvd	Broadside	35	NB Left EB Left Other	19 8 8	1	3	4	1	1	2	3	0	3	7 1
2	Fairview St at Garden Grove Blvd	Rear End	16	NB Thru SB Thru WB Thru EB Thru	7 2 3 4			0			0			0	
		Caltrans - SKIP			NB SB WB EB	10 3 1 6			0			0			0
2	Fairview St at Garden Grove Blvd	Broadside	15	NB Left EB Left WB Left SB Left Other	2 1 1 1 10			0			0			0	
					NB Thru SB Thru WB Thru EB Thru	7 5 7 2		1	1	0	0	2	1	3	2
3	Brookhurst St at Chapman Ave	Rear End	21	NB Thru SB Thru WB Thru EB Thru	7 5 7 2			0			0			0	
4	Harbor Blvd at Trask Ave	Rear End	18	NB Thru SB Thru WB Thru EB Thru	5 4 5 4			0			0			0	
		Sideswipe	14	NB SB WB EB	6 2 2 4	1		1	1	1	2		1	1	1
5	Euclid St at Trask Ave	Read End	21	NB Thru SB Thru WB Thru EB Thru	8 2 4 7		1	1	3	3	0		1	1	
6	Brookhurst St at Trask Ave			NB Thru SB Thru WB Thru EB Thru	11 14 2 3	1	1	2	2	1	3	1		1	
					NB SB WB EB	5 2 1 3			0			0		0	0
7	Euclid St at Chapman Ave	Rear End	18	NB Thru SB Thru WB Thru EB Thru	2 6 5 5	1		1	1	1	1	2	1	3	
8	Euclid St at Garden Grove Blvd	Rear End	15	NB Thru SB Thru WB Thru EB Thru	9 1 2 3	1		1			0			0	2
		Sideswipe	15	NB SB WB EB Other	5 2 1 3 4			0			0			0	0
9	Magnolia St at Garden Grove Blvd	Rear End	17	NB Thru SB Thru WB Thru EB Thru Other	6 3 5 2 1	1		1			0			0	2
10	Newhope St at Trask Ave	Broadside	17	NB Left EB Left WB Left Other	9 3 2 3	1		1	1	1	2			0	1
11	Garden Grove Blvd at Brookhurst St	Rear End	21	NB Thru SB Thru WB Thru EB Thru Other	4 4 5 6 2			0			0			0	
						1		1	1	1	2			0	2

12	Westminster Ave at Brookhurst St	Rear End	19	NB Thru SB Thru WB Thru EB Thru Other	4 5 2 6 2	1	1	2	0	0	0	2	2	0	0	0	0
13	Magnolia St at Trask Ave	Rear End	22	NB Thru SB Thru WB Thru EB Thru Other	7 6 6 1 2	1	1	2	1	0	0	1	1	2	2	2	2
14	Magnolia St at Orangewood Ave	Broadside	18	NB Left WB Left EB Left Other	1 3 2 12	Caltrans - SKIP											
15	Garden Grove Blvd at Haster St	Sideswipe	10	NB SB WB EB Other	1 2 1 3 3	Caltrans - SKIP											
16	Beach Blvd at Garden Grove Blvd	Rear End	13	NB SB EB	3 3 7	Caltrans - SKIP											
17	Harbor Blvd at Garden Grove Blvd	Broadside	12	NB Left SB Left WB Left EB Left Other	1 1 1 1 8	0	2	2	1	1	1	1	1	1	1	1	1
18	Chapman Ave at West St	Broadside	14	NB Left SB Left WB Left EB Left	3 6 3 2	3	3	1	1	1	1	1	1	1	1	1	1
19	Westminster Blvd at Bushard St	Broadside	16	SB Left WB Left EB Left Other	9 5 1 1	1	1	2	2	4	3	3	3	3	3	3	3
20	Newland St at Garden Grove Blvd	Broadside	20	NB Left SB Left WB Left Other	1 6 9 4	2	1	2	2	2	1	1	2	2	2	2	2
21	Chapman Ave at 9th St	Rear End	9	NB Thru SB Thru WB Thru EB Thru	2 3 1 3	0	0	0	0	0	0	0	0	0	0	0	0
		Broadside	11	SB Left WB Left EB Left Other	1 1 2 7	0	0	0	0	0	0	0	0	0	0	0	0
22	Chapman Ave at Magnolia St	Rear End	15	NB Thru SB Thru WB Thru EB Thru	3 3 5 4	0	0	0	0	0	0	0	0	0	0	0	0
23	Lampson Ave at Knott St	Broadside	14	NB Left SB Left WB Left EB Left Other	2 1 1 3 7	1	1	1	1	1	2	1	1	2	1	1	2
24	Chapman Ave at Gilbert St	Rear End	13	NB Thru SB Thru WB Thru EB Thru Other	1 4 5 2 1	0	0	0	0	0	0	0	0	0	0	0	0
		Broadside	11	WB Left EB Left Other	1 1 9	0	0	0	0	0	0	0	0	0	0	0	0
25	Haster St at Lampson Ave	Broadside	10	NB Left SB Left WB Left Other	4 1 2 3	Skip - City to upgrade to PPL											
				NB Thru	1	0	0	0	0	0	0	0	0	0	0	0	0

Dropbox - Intersection - Simplify your life

26	Westminster Ave at Euclid St	Rear End	15	SB Thru	6	0	0	0	2	2	
				WB Thru	2	0	0	0		0	
				EB Thru	6	2	2	0	2	1	3
27	Harbor Blvd at Chapman Ave	Rear End	10	NB Thru	1	0	0	0		0	
				SB Thru	3	0	0	0		0	
				WB Thru	1	0	0	0		0	
				EB Thru	5	0	0	0		0	
28	Garden Grove Blvd at Nelson St	Rear End	7	SB Thru	1	0	0	0		0	
				WB Thru	3	0	0	0		0	
				EB Thru	3	0	0	0		0	
		Broadside	9	NB Left	1	0	0	0		0	
				SB Left	2	0	0	0		0	
				WB Left	2	0	0	0		0	
				EB Left	2	0	0	0		0	
				Other	2	0	0	0		0	
29	Haster St at Chapman Ave	Rear End	17	NB Thru	6	0	0	2	2		0
				SB Thru	3	0	0	0		0	
				WB Thru	2	0	0	0		0	
				EB Thru	4	0	0	0		0	
				Other	2	0	0	0		0	
30	Taft St at Trask Ave	Broadside	12	NB Left	1	0	0	0		0	
				SB Left	1	0	0	0		0	
				WB Left	3	0	0	0		0	
				EB Left	1	0	0	0		0	
				Other	6	1	1	2	1	1	1
31	Brookhurst St at Woodbury Ave	Broadside	7	SB Left	1	0	0	0		0	
				EB Left	1	0	0	0		0	
				Other	5	1	1	2	1	3	1
32	Valley View St at Lampson Ave	Broadside	6	NB Left	1	0	0	0		0	
				SB Left	1	0	0	0		0	
				EB Left	4	0	1	1	2	1	1
		Rear End	6	NB Thru	4	1	1	1	1	1	1
				SB Thru	1	0	0	0		0	
				Other	1	0	0	0		0	
33	Knott St from Stanford Ave to Lampson Ave <i>(moved to midblock analysis)</i>	Broadside	20	NB Left	1	0	0	0		0	
				SB Left	1	0	0	0		0	
				WB Left	3	0	0	0		0	
				EB Left	2	0	0	0		0	
				Other	13	1	1	2	1	3	4

Notes Other includes: Through, Right turn

City of Garden Grove
Traffic Engineering Department
High Incidence Midblock Report

3/30/21

Number of Collisions for the Top 30 Locations
From 1/1/2016 to 12/31/2020

<u>Rank</u>	<u>Segment</u>	<u>Total Collisions</u>
1	HARBOR BLVD from GARDEN GROVE BLVD to FLAGSTONE AVE	29
2	WESTMINSTER AVE from BROOKHURST ST to LA JOLLA PLZ	28
3	BROOKHURST ST from MELODY PARK DR to CHAPMAN AVE	22
4	BROOKHURST ST from TRAYLOR WAY to WESTMINSTER AVE	20
5	HARBOR BLVD from QUATRO AVE to WESTMINSTER AVE	17
6	CHAPMAN AVE from PROMENADE LN to GILBERT ST	16
7	EUCLID ST from KATELLA AVE to DUDLEY AVE	15
8	VALLEY VIEW ST from CHAPMAN AVE to BELGRAVE AVE	15
9	BROOKHURST ST from GARDEN GROVE BLVD to STANFORD AVE	15
10	MAGNOLIA ST from CANNERY ST to GARDEN GROVE BLVD	14
11	EUCLID ST from CENTURY BLVD to TRASK AVE	14
12	DALE ST from DALE AVE to DAVMOR AVE	13
13	HARBOR BLVD from TRASK AVE to CARDINAL CIR	13
14	MAGNOLIA ST from RT 22 to RT 22 EB OFFRAMP	12
15	BEACH BLVD from RT 22 WB OFFRAMP to RT 22 WB ONRAMP	12
16	BROOKHURST ST from WESTMINSTER AVE to 15TH ST	11
17	BROOKHURST ST from KATELLA AVE to ALDGATE AVE	11
18	GARDEN GROVE BLVD from GROVE AVE to CENTURY BLVD	11
19	TRASK AVE from RT 22 EB OFFRAMP to HARBOR BLVD	11
20	EUCLID ST from WESTMINSTER AVE to CYNTHIA CIR	11
21	HARBOR BLVD from CHAPMAN AVE to RESORT WAY	10

22	EUCLID ST from HAVEN LN to ORANGEWOOD AVE	10
23	EUCLID ST from WOODBURY RD to RT 22 EB OFFRAMP	10
24	WESTMINSTER AVE from FLOWER ST to BROOKHURST ST	10
25	GARDEN GROVE BLVD from RAINBOW ST to HARBOR BLVD	10
26	BROOKHURST ST from STANFORD AVE to LAMPSON AVE	10
27	NEWHOPE ST from ANABEL AVE to WESTMINSTER AVE	10
28	VALLEY VIEW ST from LAMPSON AVE to CERULEAN AVE	10
29	HARBOR BLVD from PALM ST to BUARO ST	10
30	CHAPMAN AVE from BAYPORT ST to HASTER ST	10


Settings for Query:

Midblock Related

1. Harbor between Garden Grove Blvd to Flagstone Ave - Broadside Collisions (2 Locations)





1A - Harbor south of Garden Grove Blvd (appx 450 feet) - Broadside Collisions (3)



1B - Harbor at XXX (appx 470 feet north of Flagstone) - Broadside Collisions (2)



2. A) Westminster from Brookhurst to La Jolla – Broadside Collisions (XX) [do not include Brookhurst Int]





2A2

High Number of Collisions from Target Shopping Center [Need to show more details]

B) Westminister from Brookhurst to La Jolla – Rear End Collisions (3)



2B

3. Brookhurst from Melody Park to Chapman – Rear End Collisions (2)



4. Brookhurst from Traylor to Westminster – Rear End Collisions (6)

