

ORDINANCE NO. 1515

AN ORDINANCE OF THE CITY COUNCIL OF THE CITY OF GARDEN GROVE AMENDING THE GARDEN GROVE MUNICIPAL CODE AND PARTICULARLY ARTICLE IX THEREOF ENTITLED "LAND USE": THE REZONING OF A PARCEL OF LAND LOCATED AT THE SOUTHWEST CORNER OF VALLEY VIEW AND TIFFANY AT 12771 VALLEY VIEW STREET, PARCEL NO. 217-024-48

THE CITY COUNCIL OF THE CITY OF GARDEN GROVE DOES ORDAIN AS FOLLOWS:

SECTION 1:

Section 9203.20.242 is added to Article IX of the Garden Grove Municipal Code to read as follows:

SECTION 9203.20.242

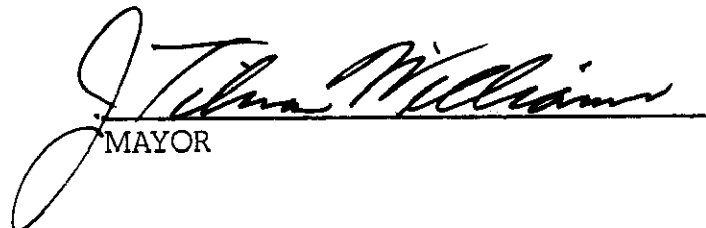
Site Plan Amendment No. SPA-139-76 is hereby adopted and the property shown on the map attached hereto is rezoned to the OP zone as shown thereon. Zone Map Part C-4 is amended accordingly.


SECTION 2:

This ordinance shall take effect thirty (30) days after adoption and shall within fifteen (15) days of adoption be published with the names of the Councilmen voting for and against the same in the Orange County Evening News, a newspaper of general circulation, published and circulated in the City of Garden Grove.

The foregoing ordinance was passed by the City Council of the City of Garden Grove on the 19th day of July, 1976.

ATTEST:


MAYOR


CITY CLERK


STATE OF CALIFORNIA)
COUNTY OF ORANGE) SS:
CITY OF GARDEN GROVE)

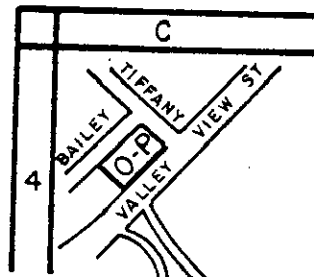
I, JERI LOUISE WILSON, City Clerk of the City of Garden Grove do hereby certify that the foregoing Ordinance was introduced and presented on July 13, 1976, with vote as follows:

AYES: COUNCILMEMBERS: (4) BARR, DONOVAN, KRIEGER, WILLIAMS
NOES: COUNCILMEMBERS: (0) NONE
ABSENT: COUNCILMEMBERS: (1) ERICKSON

and was passed on July 19, 1976, by the following vote:

AYES: COUNCILMEMBERS: (5) BARR, DONOVAN, ERICKSON, KRIEGER, WILLIAMS
NOES: COUNCILMEMBERS: (0) NONE
ABSENT: COUNCILMEMBERS: (0) NONE


CITY CLERK



VISUAL SCALE
IN FEET



0 1000

SPA-139-76
ZONE MAP
PART C-4