

## AGREEMENT BIBLIOGRAPHY

Agreement With:	Republic Waste Services of Southern California, LLC dba Garden Grove Disposal
Agreement Type:	Assignment Agreement for delinquent accounts
Date Approved:	06 29 2016
Start Date:	06 29 2016
End Date:	06 28 2017
Contract Amount:	N/A
Comments	File No. S-55.1 Finance
Insurance Expiration:	N/A
Date Archived:	<b>ARCHIVED 03/07/2017</b>



**CITY OF GARDEN GROVE  
OFFICE OF THE CITY CLERK**

*Safeguard all official records of the City.  
Conduct municipal elections and oversee legislative administration.  
Provide reliable, accurate, and timely information to the  
City Council, staff, and the general public.*

Bao Nguyen  
Mayor

Steven R. Jones  
Mayor Pro Tem

Christopher V. Phan  
Council Member

Phat Bui  
Council Member

Kris Beard  
Council Member

July 18, 2016

Republic Services  
dba: Garden Grove Disposal  
1131 North Blue Gum Street  
Anaheim, CA 92806

Attention: Dan Capener, General Manager

Enclosed is a copy of the Assignment Agreement by and between the Garden Grove Sanitary District and Republic Services for the delinquent accounts.

Resolution No. 3761-16 approving a report and certifying a statement of delinquent and unpaid charges for refuse collection and disposal services to be collected on the property tax roll was adopted by the Sanitary District Board at their meeting held on June 28, 2016.

Sincerely,

Kathleen Bailor, CMC  
City Clerk/Secretary

By: Teresa Pomeroy, CMC  
Deputy City Clerk/Deputy Secretary

Enclosure: Agreement  
Resolution No. 3761-16

c: Finance Department

## ASSIGNMENT AGREEMENT

This Assignment Agreement ("Assignment") is entered into to be effective as of the 29<sup>th</sup> day of June, 2016 by and between the Garden Grove Sanitary District, a subsidiary special district formed and existing pursuant to the Sanitary District Act of 1923, California Health & Safety Code Section 6400, et .seq. ("District") and Republic Waste Services of Southern California, LLC, a Delaware Limited Liability Company dba Garden Grove Disposal ("Republic").

### RECITALS

A. District and Republic are parties to that certain exclusive franchise agreement to provide solid waste handling services, dated July 1, 2010, and amended October 11, 2011 (the "Franchise Agreement").

B. Pursuant to the Franchise Agreement, Republic is responsible for billing to and collecting from customers to which it provides solid waste handling services and to make all reasonable efforts to diligently pursue and collect all delinquent sums owed by customers to Republic.

C. Pursuant to Section 13.3(F) of the Franchise Agreement, Republic has requested the City's assistance in collecting the remaining delinquent and unpaid sums for solid waste handling services provided to customers set forth in Exhibit "A" hereto by imposition of a lien by District on the properties that received such solid waste handling services and collection of such delinquent accounts on the tax rolls.

D. District desires to assist Republic in its collection efforts in accordance with Section 13.3(F) of the Franchise Agreement by, to the extent authorized by law, imposing liens and collecting such delinquent accounts on the tax rolls as requested by Republic.

### AGREEMENT

In consideration of the foregoing recitals and the mutual covenants contained herein and for other good and valuable consideration, the receipt and sufficiency of which is hereby acknowledged, Republic and District hereby agree as follows:

1. Republic hereby represents and warrants that it has exhausted all reasonable efforts to diligently pursue and collect all the delinquent sums owed for solid waste handling services provided to the properties set forth in Exhibit "A" hereto (collectively, the "Delinquent Accounts").

2. Republic further represents and warrants that the amounts set forth on Exhibit "A" truly and accurately reflect the delinquent amounts owed for solid waste handling services provided by Republic.

3. Republic hereby assigns, grants, and set over to District all of its right, title, and interest in and to the Delinquent Accounts.

4. District hereby accepts the foregoing assignment of the Delinquent Accounts and all of Republic's rights, title, privilege, and interest thereto, provided, however, that District shall not assume, and shall have no liability with respect to, any obligations of Republic except as expressly provided in this Assignment.

5. To the extent authorized by, and in accordance with, applicable law, District agrees to endeavor in good faith to collect such Delinquent Accounts on behalf of Republic by imposition of a lien on, and collection on the tax rolls of the delinquent sums owed for solid waste handling services provided to, the properties set forth on Exhibit "A" hereto. Notwithstanding the foregoing, District makes no representations or warranties regarding its legal ability or authorization to impose liens on said properties or collect said Delinquent Accounts on the tax rolls, and District shall have no liability to Republic for failure to collect any such Delinquent Accounts on behalf of Republic.

6. District shall remit all amounts collected on such Delinquent Accounts to Republic; provided, however, District shall be entitled to retain an amount necessary to reimburse District for any and all actual costs incurred by District in collecting such amounts. In the event such actual costs incurred by District exceed the amount collected by District on the Delinquent Accounts, Republic shall reimburse District for the difference in accordance with Section 13.3(F) of the Franchise Agreement.

7. In the event District is unable to collect any portion of the Delinquent Accounts, District shall, upon request of Republic, assign such Delinquent Accounts or portions thereof back to Republic.

8. In accordance with Section 27 of the Franchise Agreement, Republic shall indemnify, defend and hold harmless District and the City of Garden Grove and their respective elected and appointed boards, commissions, officers, employees, agents, and volunteers from and against any and all loss, liability, penalty, forfeiture, claim, demand, action, proceeding or suit in law or equity arising out of, resulting from, and/or in any way connected with this Agreement, the assignment of the Delinquent Accounts to District, and/or District's attempted imposition of any liens and collection of any Delinquent Accounts on the tax rolls.

9. Republic further covenants and agrees to execute and deliver, or to cause to be executed and delivered, all such further documents and instruments as may be reasonably requested by District for the better assigning and conveying the Delinquent Accounts to District.

10. This Assignment and each of its provisions shall be binding on and shall inure to the benefit of the respective heirs, devisees, legatees, executors, administrators, trustees, successors and assigns of the parties to this Assignment.

11. This Assignment may be amended only by a writing signed by both parties.

12. If any term, provision or application of this Assignment is held invalid or unenforceable, the remainder of this Assignment and any application of the terms and provisions shall not be affected thereby, but shall remain valid and enforceable.

13. This Assignment shall be governed by and construed in accordance with the law of California.

IN WITNESS WHEREOF, the parties hereto have caused this Assignment to be properly executed as of the day and year first above written.

“District”

GARDEN GROVE SANITARY DISTRICT

By: *Scott C. Stiles*  
Scott C. Stiles, General Manager

ATTEST:

By: *Kathleen Bailor*  
Kathy Bailor, City Clerk

APPROVED AS TO FORM:

By: *James H. Eggert*  
~~Thomas F. Nixon~~ *James H. Eggert*  
Attorney for District

(Corporate Seal)

“Republic”

REPUBLIC WASTE SERVICES OF  
SOUTHERN CALIFORNIA, LLC dba  
GARDEN GROVE DISPOSAL

By: *Daniel J. Caputo*  
Daniel J. Caputo  
Printed Name

Its: GENERAL MANAGER

By: \_\_\_\_\_

Printed Name

Its: Secretary

**CERTIFICATE OF SECRETARY**

**RELATING TO THE ASSIGNMENT AGREEMENT  
WITH GARDEN GROVE SANITARY DISTRICT  
IN THE STATE OF CALIFORNIA**

The undersigned, Secretary of **REPUBLIC WASTE SERVICES OF SOUTHERN CALIFORNIA, LLC**, a Delaware limited liability company (the "Company"), hereby certifies that the following is a true and correct copy of the resolution which was duly adopted by **REPUBLIC SERVICES, INC.**, a Delaware corporation, the sole member of the Company (the "Member") by written consent of the Member on February 24, 2016, that such resolution has not been rescinded, amended or modified in any respect, and is in full force and effect on the date hereof:

**RESOLVED**, that (i) any individual at the time holding the position of General Manager or Area Director, Finance be, and each of them hereby is, appointed as an Authorized Agent, to act in the name and on behalf of the Company and to include the execution of related documents, in connection with the day-to-day business activities of the Company, and further, that (ii) in addition to the General Manager or Area Director, Finance, any individual at the time holding the position of Area Director, Business Development; Area Director, Operations; or Market Vice President be, and each of them hereby is, appointed as an Authorized Agent to execute any bid and proposal, and if awarded, any related contract for services to be performed by the Company and any bond required by such bid, proposal or contract, all in accordance with the existing Levels of Authority and other relevant policies and procedures.

I further certify that **DANIEL J. CAPENER** holds the title of General Manager and in such capacity has full authority to act in the name and on behalf of the Company as set forth in the foregoing resolution.

**WITNESS MY HAND**, this 29<sup>th</sup> day of June, 2016.

  
Eileen B. Schuler, Secretary

**EXHIBIT "A"**  
**LIST OF DELINQUENT ACCOUNTS**

759 L2	PARCEL				TOTAL LIEN AMT	Delinquent Trash For Assessor 7/18/2016 Final
1 L2	08910120	10673	STANFORD	AVE	278.45	
2 L2	08910137	10719	LAUREN	CIR	69.63	
3 L2	08911311	10602	CLAUSSEN	ST	69.63	
4 L2	08911414	10691	VIENNA	DR	407.35	
5 L2	08911418	10631	VIENNA	DR	278.45	
6 L2	08912305	10536	MOLAMA	CIR	251.78	
7 L2	08912325	12431	MCLEOD	ST	278.45	
8 L2	08912337	12422	MCLEOD	ST	69.63	
9 L2	08912340	12452	MCLEOD	ST	69.63	
10 L2	08912360	10721	LAMPSON	AVE	366.76	
11 L2	08913112	12441	EUCLID	ST	278.45	
12 L2	08914120	10672	PALADIUM	CT	193.12	
13 L2	08916120	11611	EUCLID	ST	278.45	
14 L2	08916130	11561	VARNA	ST	278.45	
15 L2	08917005	11931	HARRIS	ST	72.38	
16 L2	08917035	10892	SIDNEY	PL	37.90	
17 L2	08920114	10771	ACACIA	PKWY	246.40	
18 L2	08920201	10832	STANFORD	AVE	96.84	
19 L2	08920231	10852	STANFORD	AVE	166.69	
20 L2	08922215	12551	FLETCHER	DR	69.63	
21 L2	08922305	12552	FLETCHER	DR	139.59	
22 L2	08923135	12552	GROVEVIEW	ST	69.63	
23 L2	08923308	12631	BLACKTHORN	ST	139.26	
24 L2	08924309	10951	MARIAN	DR	208.89	
25 L2	08925115	12061	DIANE	ST	69.63	
26 L2	08925208	12082	DIANE	ST	70.97	
27 L2	08925218	10842	CHAPMAN	AVE	278.45	
28 L2	08926405	10782	HOLLY	DR	278.45	
29 L2	08926420	12302	LESLEY	ST	139.26	
30 L2	08926433	10942	HOLLY	DR	43.89	
31 L2	08927205	10402	LAW	DR	278.45	
32 L2	08927229	10381	LAW	DR	278.45	
33 L2	08927241	10422	VIC	PL	278.45	
34 L2	08927302	10442	ALLEN	DR	278.45	
35 L2	08928106	12072	MORRIE	LN	440.35	
36 L2	08928220	10292	JULIANA	LN	69.63	
37 L2	08929201	12222	NUTWOOD	ST	104.29	
38 L2	08929203	10522	ALLEN	DR	278.45	
39 L2	08929305	12201	MOCKINGBIRD	CT	278.45	
40 L2	08929317	10611	ARTCRAFT	AVE	495.66	
41 L2	08930102	11021	GARDEN	DR	278.45	
42 L2	08930106	11021	FLYNN	LN	139.26	
43 L2	08930109	11012	DADE	LN	251.64	
44 L2	08930220	10111	FLANNER	AVE	244.73	
45 L2	08930221	10101	FLANNER	AVE	191.82	
46 L2	08930317	10141	ALDGATE	AVE	278.45	
47 L2	08930323	10081	ALDGATE	AVE	278.45	
48 L2	08930602	10012	FLANNER	AVE	583.75	
49 L2	08931203	10052	ROADS END	DR	94.26	
50 L2	08932303	10092	MELODY PARK	DR	69.63	
51 L2	08933312	11871	EDGEWOOD	LN	51.26	
52 L2	08933318	11872	MELODY PARK	DR	366.76	
53 L2	08934105	11792	MORRIE	LN	278.45	
54 L2	08934209	10321	STYLE	LN	69.63	
55 L2	08934312	10312	PAR	LN	68.44	
56 L2	08934411	11861	SEACREST	DR	69.63	
57 L2	08935103	10431	DORIS	AVE	278.45	



58 L2	08936110	10012	BONSER	AVE	278.45
59 L2	08937207	10231	TYHURST	RD	69.63
60 L2	08938609	10301	LAMPSON	AVE	278.45
61 L2	08939407	11691	PALMWOOD	DR	69.63
62 L2	08939412	11741	PALMWOOD	DR	69.63
63 L2	08940406	11631	MEDINA	DR	139.26
64 L2	08941102	11822	STEELE	DR	278.45
65 L2	08941106	11882	STEELE	DR	278.45
66 L2	08941206	11881	STEELE	DR	278.45
67 L2	08942105	11852	EASY	WAY	168.45
68 L2	08942112	11952	EASY	WAY	278.45
69 L2	08942211	11931	EASY	WAY	39.18
70 L2	08942216	11962	GARY	ST	366.76
71 L2	08942218	11932	GARY	ST	307.60
72 L2	08942226	11842	GARY	ST	147.51
73 L2	08942514	10541	CAROL	LN	69.63
74 L2	08942517	10521	CAROL	LN	230.89
75 L2	08943112	12111	ARKLEY	DR	278.45
76 L2	08944119	10201	MCMICHAEL	DR	278.45
77 L2	08944120	10211	MCMICHAEL	DR	278.45
78 L2	08944211	10172	MCMICHAEL	DR	308.70
79 L2	08944222	10081	ROSELEE	DR	69.63
80 L2	08946104	11031	DALLAS	DR	278.45
81 L2	08946110	11121	DALLAS	DR	69.63
82 L2	08946216	11122	DALLAS	DR	31.92
83 L2	08946316	11111	STRATFORD	WAY	407.35
84 L2	08947115	10281	PARLIAMENT	AVE	139.26
85 L2	08947303	10332	ELEANOR	DR	75.13
86 L2	08947406	10372	MCDANIEL	DR	278.45
87 L2	08948102	10322	PARLIAMENT	AVE	407.35
88 L2	08948413	10401	ORANGWOOD	AVE	311.45
89 L2	08948603	10452	ORANGWOOD	AVE	305.95
90 L2	08949111	10131	BROOKSIDE	DR	278.45
91 L2	08949116	10191	BROOKSIDE	DR	208.89
92 L2	08949130	10082	DEWEY	DR	161.55
93 L2	08949315	10141	DEWEY	DR	153.01
94 L2	08950309	11621	STEPHANIE	LN	278.45
95 L2	08950604	11531	FAYE	AVE	278.45
96 L2	08951112	12091	NUTWOOD	ST	278.45
97 L2	08951127	12072	HACKAMORE	RD	193.72
98 L2	08951136	12192	HACKAMORE	RD	57.86
99 L2	08951138	12212	HACKAMORE	RD	407.35
100 L2	08951206	12121	HACKAMORE	RD	308.70
101 L2	08951303	12031	FAYE	AVE	201.15
102 L2	08951315	12191	FAYE	AVE	278.45
103 L2	08952204	10922	VICKERS	DR	407.35
104 L2	08952320	11731	DINO	PL	69.63
105 L2	08952416	10871	PATRICIA	DR	278.45
106 L2	08952603	11742	ACORN	ST	147.14
107 L2	08952604	11752	ACORN	ST	278.45
108 L2	08953104	10842	POINDEXTER	AVE	153.25
109 L2	08953121	10871	WOODWARD	LN	69.63
110 L2	08953203	11881	MAHOGANY	DR	250.67
111 L2	08954202	11141	IVANHOE	ST	139.26
112 L2	08954210	11102	FAYE	AVE	168.45
113 L2	08954315	11042	BETTES	PL	135.17
114 L2	08955204	10541	HALELANI	WAY	82.92
115 L2	08955222	10532	MAHALO	WAY	278.45
116 L2	08957308	11411	TACOMA	ST	139.26

117 L2	08957601	11372	PALMWOOD	DR	139.26
118 L2	08957604	10581	PERRIN	DR	69.70
119 L2	08958425	10671	LA DONA	DR	209.21
120 L2	08959214	11231	FULMER	DR	278.45
121 L2	08959303	11242	FULMER	DR	278.45
122 L2	08959413	11261	MOUNT	DR	278.45
123 L2	08959502	11232	MOUNT	DR	311.49
124 L2	08959505	11272	MOUNT	DR	278.45
125 L2	08959711	10682	PARLIAMENT	AVE	311.45
126 L2	08960304	10322	HILL	RD	278.45
127 L2	08962313	11151	RUGH	ST	278.45
128 L2	08962503	11182	RUGH	ST	278.45
129 L2	08962605	10661	OVERMAN	DR	72.38
130 L2	08962613	11131	CLARISSA	ST	144.76
131 L2	09006105	11331	JERRY	LN	69.63
132 L2	09006302	12332	OAKWOOD	ST	69.63
133 L2	09006501	11412	SCHRANDT	DR	208.89
134 L2	09007105	11092	VIOLET	DR	203.61
135 L2	09007202	11051	LAMPSON	AVE	278.45
136 L2	09007212	12432	EUCLID	ST	407.35
137 L2	09007303	11031	JERRY	LN	311.45
138 L2	09008107	12322	ELMWOOD	ST	278.45
139 L2	09008209	12331	ELMWOOD	ST	278.45
140 L2	09008236	12302	PINE	ST	278.45
141 L2	09008243	11121	JERRY	LN	69.63
142 L2	09008306	12341	PINE	ST	69.63
143 L2	09009207	11421	MIDWICK	PL	278.45
144 L2	09009210	11392	MIDWICK	PL	69.63
145 L2	09009221	11381	LAMPSON	AVE	278.45
146 L2	09009222	11401	LAMPSON	AVE	394.26
147 L2	09010117	12571	WALNUT	AVE	278.45
148 L2	09010121	12531	WALNUT	AVE	278.45
149 L2	09010301	12502	PINE	ST	366.76
150 L2	09011302	12507	DESSA	DR	75.13
151 L2	09011311	12544	DESSA	DR	57.10
152 L2	09012305	12682	PINE	ST	278.45
153 L2	09012342	12662	WALNUT	AVE	157.45
154 L2	09013219	11452 1/2	COLLEGE	AVE	75.13
155 L2	09020203	11952	SHETLAND	RD	278.45
156 L2	09020208	11892	SHETLAND	RD	278.45
157 L2	09020309	11911	COMSTOCK	RD	278.45
158 L2	09020520	11911	LAMPSON	AVE	139.26
159 L2	09020525	11971	LAMPSON	AVE	168.45
160 L2	09021119	12162	NIETA	DR	69.63
161 L2	09021203	12031	NIETA	DR	77.81
162 L2	09021209	12111	NIETA	DR	69.63
163 L2	09021214	12181	NIETA	DR	278.45
164 L2	09021221	12092	9TH	ST	278.45
165 L2	09026004	11581	STANFORD	AVE	278.45
166 L2	09026005	11571	STANFORD	AVE	139.26
167 L2	09026106	12932	9TH	ST	278.45
168 L2	09026118	12871	SAFFORD		69.63
169 L2	09026138	12822	9TH	ST	278.45
170 L2	09026305	12922	SAFFORD		69.63
171 L2	09027313	12082	ORA	ST	139.46
172 L2	09027402	11341	ORA	DR	242.35
173 L2	09029108	11661	STANFORD	AVE	69.63
174 L2	09029209	12862	WOODLAND	LN	311.45
175 L2	09029217	11822	HOMESTEAD	PL	278.45

176 L2	09029311	12891	WOODLAND	LN	101.87
177 L2	09029324	12792	LEMONWOOD	LN	278.45
178 L2	09031109	11591	COLLEGE	AVE	69.63
179 L2	09031209	11592	COLLEGE	AVE	311.45
180 L2	09032102	11622	DONNA	LN	278.45
181 L2	09032309	11951	MARGIE	LN	322.11
182 L2	09032415	11911	GAIL	LN	58.45
183 L2	09032428	11882	9TH	ST	278.45
184 L2	09033112	11932	JACALENE	LN	278.45
185 L2	09033306	11722	DONNA	LN	311.45
186 L2	09033307	11702	DONNA	LN	278.45
187 L2	09033318	11731	CANDY	LN	352.35
188 L2	09033319	11741	CANDY	LN	311.45
189 L2	09033403	11931	JACALENE	LN	85.95
190 L2	09033505	11961	JENNIFER	LN	278.45
191 L2	09033510	11932	JANETTE	LN	407.35
192 L2	09033601	11672	CANDY	LN	278.45
193 L2	09034101	11501	JERRY	LN	278.45
194 L2	09034203	12302	9TH	ST	278.45
195 L2	09034215	12331	GAMMA	ST	270.88
196 L2	09034303	12302	GAMMA	ST	278.45
197 L2	09034305	12322	GAMMA	ST	536.46
198 L2	09034314	12341	DELTA	ST	278.45
199 L2	09034416	12321	EPSILON	ST	407.35
200 L2	09034606	12332	EPSILON	ST	146.45
201 L2	09035605	11882	MORGAN	LN	69.63
202 L2	09036233	11752	JACALENE	LN	69.63
203 L2	09036305	11762	ROBERT	LN	139.26
204 L2	09036324	11742	ROBERT	LN	278.45
205 L2	09036408	11812	KATHY	LN	278.45
206 L2	09036418	11711	MORGAN	LN	63.95
207 L2	09037302	11842	ROXBURY	RD	278.45
208 L2	09037306	11802	ROXBURY	RD	69.63
209 L2	09037407	11792	COMSTOCK	RD	69.63
210 L2	09037603	12271	STRATHMORE	DR	55.24
211 L2	09037612	12381	STRATHMORE	DR	139.26
212 L2	09037615	12431	STRATHMORE	DR	407.35
213 L2	09038206	12061	MORGAN	LN	87.95
214 L2	09038235	12081	WEST	ST	278.45
215 L2	09038307	11902	JOHN	AVE	43.01
216 L2	09039112	12051	JANETTE	LN	278.45
217 L2	09039116	12001	JANETTE	LN	308.70
218 L2	09039206	12062	JANETTE	LN	139.26
219 L2	09039405	12052	JACALENE	LN	278.45
220 L2	09039406	12062	JACALENE	LN	63.93
221 L2	09039619	11832	JOHN	AVE	278.45
222 L2	09040108	11701	BROOKSHIRE	AVE	108.10
223 L2	09040109	11711	BROOKSHIRE	AVE	278.45
224 L2	09040231	11701	FREDRICK	DR	113.45
225 L2	09040234	11671	FREDRICK	DR	109.34
226 L2	09040324	12182	ROBERT	LN	139.26
227 L2	09040403	11642	FREDRICK	DR	278.45
228 L2	09041307	11642	SAMUEL	DR	278.45
229 L2	09041311	11702	SAMUEL	DR	138.16
230 L2	09041313	11732	SAMUEL	DR	311.45
231 L2	09041314	11731	EUDORA	LN	72.38
232 L2	09041402	11582	EUDORA	LN	208.89
233 L2	09041405	11622	EUDORA	LN	69.63
234 L2	09041412	11722	EUDORA	LN	278.45

235 L2	09041414	11731	REVA	DR	278.45
236 L2	09041419	11651	REVA	DR	278.45
237 L2	09041426	11561	REVA	DR	172.70
238 L2	09042118	11602	MORGAN	LN	139.24
239 L2	09042214	11642	KATHY	LN	69.63
240 L2	09042217	11612	KATHY	LN	69.63
241 L2	09042219	11592	KATHY	LN	183.41
242 L2	09042301	11501	KATHY	LN	407.35
243 L2	09042307	11581	KATHY	LN	278.45
244 L2	09042407	11882	DANIEL	AVE	278.45
245 L2	09042409	11852	DANIEL	AVE	190.45
246 L2	09043003	11792	DANIEL	AVE	69.63
247 L2	09044215	11411	ROBERT	LN	208.89
248 L2	09044309	11372	ROBERT	LN	278.45
249 L2	09044411	11361	MORGAN	LN	132.15
250 L2	09045216	11941	RICKY	AVE	278.45
251 L2	09045311	11892	RICKY	AVE	278.45
252 L2	09046205	11091	PALMA VISTA	ST	278.45
253 L2	09046514	11092	PALMA VISTA	ST	139.26
254 L2	09046604	11052	WAKEFIELD	AVE	75.04
255 L2	09046608	11112	WAKEFIELD	AVE	311.45
256 L2	09050104	11431	REVA	DR	278.45
257 L2	09050208	11831	9TH	ST	69.63
258 L2	09050301	11402	TRUE	WAY	278.45
259 L2	09050508	11861	WAVERLY	DR	208.89
260 L2	09050513	11921	WAVERLY	DR	278.45
261 L2	09051209	11411	PRESIDIO	WAY	139.26
262 L2	09051313	11461	CRISSEY	WAY	278.45
263 L2	09053802	11512	MARGIE	LN	278.45
264 L2	09056103	12532	WOODLAND	LN	278.45
265 L2	09056225	12642	STRATHMORE	DR	278.45
266 L2	09056235	12532	STRATHMORE	DR	32.85
267 L2	09056301	11852	DORADA	AVE	278.45
268 L2	09056410	12611	STRATHMORE	DR	278.45
269 L2	09059105	12679	WEST	ST	311.45
270 L2	09059118	12626	MORGAN	LN	211.87
271 L2	09059208	12597	MORGAN	LN	278.45
272 L2	09059221	12662	KATHY	LN	278.45
273 L2	09059304	11894	DORADA	AVE	278.45
274 L2	09059413	11882	SUMO	CIR	144.76
275 L2	09064108	11071	BIXLER	CIR	278.45
276 L2	09064121	11022	BIXLER	CIR	278.45
277 L2	09064212	11126	CAMELLIA	WAY	311.45
278 L2	09067238	12777	NEWHOPE	ST	65.60
279 L2	09067243	12791	NEWHOPE	ST	167.43
280 L2	09067261	12837	NEWHOPE	ST	31.70
281 L2	09067266	12851	NEWHOPE	ST	262.35
282 L2	09067279	12895	NEWHOPE	ST	262.35
283 L2	09067353	12894	NEWHOPE	ST	75.13
284 L2	09069134	12140	CHILI PEPPER	LN	99.15
285 L2	09069141	12071	CHILI PEPPER	LN	182.75
286 L2	09702325	8032	LARSON	AVE	225.39
287 L2	09720102	13142	MONROE	ST	311.45
288 L2	09720103	13152	MONROE	ST	278.45
289 L2	09720113	13171	JEFFERSON	ST	75.13
290 L2	09720302	13132	WILSON	ST	139.26
291 L2	09720324	8391	YORBA	LN	324.59
292 L2	09720402	8261	CENTRAL	AVE	407.35
293 L2	09721114	13061	JEFFERSON	ST	278.45

294 L2	09721205	13032	JEFFERSON	ST	440.35
295 L2	09721207	13062	JEFFERSON	ST	84.89
296 L2	09721321	13092	WILSON	ST	36.45
297 L2	09728194	13560	ETHAN	LN	147.51
298 L2	09735619	13362	HALE	AVE	278.45
299 L2	09735630	8751	DAKOTA	AVE	278.45
300 L2	09735704	13321	HAZEL	ST	69.63
301 L2	09735712	13372	KELLY	ST	407.35
302 L2	09736514	13181	HAZEL	ST	278.45
303 L2	09736609	13222	LUCILLE	ST	300.45
304 L2	09736703	13181	LUCILLE	ST	96.95
305 L2	09737101	13242	JEFFERSON	ST	278.45
306 L2	09737203	8242	CENTRAL	AVE	407.35
307 L2	09737211	13312	MONROE	ST	278.45
308 L2	09737512	13351	MONROE	ST	69.63
309 L2	09737515	13372	JACKSON	ST	109.63
310 L2	09738413	13452	BALOS	DR	278.45
311 L2	09738425	13355	JACKSON	ST	168.45
312 L2	09738504	8012	BESTEL	AVE	278.45
313 L2	09738520	13401	BALOS	DR	75.13
314 L2	09738524	13402	COAST	ST	278.45
315 L2	09741102	8352	CENTRAL	AVE	208.89
316 L2	09756501	8622	MAYS	AVE	311.45
317 L2	09756502	8612	MAYS	AVE	278.45
318 L2	09764102	13251	MAGNOLIA	ST	113.45
319 L2	09764104	13281	MAGNOLIA	ST	69.63
320 L2	09764211	13371	LUCILLE	ST	148.58
321 L2	09766208	13162	DRAKE	ST	295.87
322 L2	09766247	13231	DRAKE	ST	278.45
323 L2	09802324	9062	BESTEL	AVE	135.45
324 L2	09802351	9102	IMPERIAL	AVE	278.45
325 L2	09803115	9181	IMPERIAL	AVE	278.45
326 L2	09803202	13289	EARLE	DR	69.63
327 L2	09803504	9152	CARL	LN	278.45
328 L2	09804141	9382	RUSSELL	AVE	278.45
329 L2	09806407	9732	CROSBY	AVE	278.45
330 L2	09806409	9702	CROSBY	AVE	208.89
331 L2	09806513	13252	DONEGAL	DR	300.45
332 L2	09808109	9812	LUDERS	AVE	278.45
333 L2	09811301	9502	SUTHERLAND	WAY	209.04
334 L2	09811303	9532	SUTHERLAND	WAY	69.63
335 L2	09813130	9802	11TH	ST	311.45
336 L2	09822212	9471	LARSON	AVE	75.13
337 L2	09823207	9371	CROSBY	AVE	208.89
338 L2	09823324	9301	CENTRAL	AVE	94.46
339 L2	09823411	9402	CENTRAL	AVE	311.45
340 L2	09824303	9642	IMPERIAL	AVE	278.45
341 L2	09824334	13361	ERIN	RD	162.61
342 L2	09825108	9791	IMPERIAL	AVE	139.26
343 L2	09825319	13442	DONEGAL	DR	69.63
344 L2	09825321	13432	CORK	ST	208.89
345 L2	09825405	9732	DAKOTA	AVE	104.62
346 L2	09825407	9702	DAKOTA	AVE	278.45
347 L2	09826217	9353	TRASK	AVE	278.45
348 L2	09826329	13342	GILBERT	ST	311.45
349 L2	09826405	13311	GILBERT	ST	139.40
350 L2	09826417	9241	TRASK	AVE	278.45
351 L2	09835115	9951	READING	AVE	278.45
352 L2	09835116	9971	READING	AVE	407.35

353 L2	09835312	9912	OASIS	AVE	278.45
354 L2	09835315	14192	FORSYTH	LN	311.45
355 L2	09836105	14082	KERRY	ST	308.70
356 L2	09837107	9751	READING	AVE	139.26
357 L2	09837111	9711	READING	AVE	70.71
358 L2	09837226	9731	OASIS	AVE	167.97
359 L2	09838316	9561	OASIS	AVE	493.05
360 L2	09838317	9571	OASIS	AVE	278.45
361 L2	09841309	13781	LA VAUGHN	DR	583.75
362 L2	09841311	13811	LA VAUGHN	DR	69.63
363 L2	09842209	13811	YOAK	ST	278.45
364 L2	09842217	13832	MAGNOLIA	ST	311.45
365 L2	09842223	13742	MAGNOLIA	ST	139.26
366 L2	09843106	9021	ENLOE	WAY	278.45
367 L2	09844103	14542	CORK	ST	75.13
368 L2	09844108	14592	CORK	ST	71.16
369 L2	09844318	9722	SINCLAIR	CIR	228.27
370 L2	09844326	9661	MADISON	CIR	278.45
371 L2	09844408	14691	DONEGAL	DR	278.45
372 L2	09845202	14751	DONEGAL	DR	144.76
373 L2	09845310	9632	LEXINGTON	AVE	278.45
374 L2	09846507	9531	MALLARD	AVE	139.26
375 L2	09849210	9631	MALLARD	AVE	208.89
376 L2	09852213	9661	MANSOR	AVE	208.05
377 L2	09857201	9162	CENTRAL	AVE	524.70
378 L2	09901403	10022	EMERSON	AVE	144.76
379 L2	09901410	10061	LARSON	AVE	286.77
380 L2	09901609	13111	BOWEN	ST	149.07
381 L2	09901616	10181	LARSON	AVE	69.63
382 L2	09902118	10052	LARSON	AVE	139.78
383 L2	09902409	10053	CENTRAL	AVE	278.45
384 L2	09902409	10051	CENTRAL	AVE	223.45
385 L2	09902609	13222	HOPE	ST	208.95
386 L2	09902615	10204	CROSBY	AVE	290.99
387 L2	09903104	13229	FLOWER	ST	208.89
388 L2	09903207	10131	IMPERIAL	AVE	278.45
389 L2	09903511	10122	IMPERIAL	AVE	91.45
390 L2	09904107	10051	DAKOTA	AVE	311.45
391 L2	09904306	10210	RUSSELL	AVE	69.63
392 L2	09904410	10006	DAKOTA	AVE	222.64
393 L2	09904619	10231	TRASK	AVE	278.45
394 L2	09905145	13091	CYPRESS	ST	150.06
395 L2	09906203	10381	BONNIE	DR	52.33
396 L2	09906207	10421	BONNIE	DR	69.63
397 L2	09906315	10392	BONNIE	DR	278.45
398 L2	09906320	10421	MILDRED	AVE	278.45
399 L2	09906404	10412	MILDRED	AVE	278.45
400 L2	09907114	13431	CYPRESS	ST	407.35
401 L2	09907131	13302	ADLAND	ST	278.45
402 L2	09907201	13231	ADLAND	ST	222.64
403 L2	09907205	13301	ADLAND	ST	278.45
404 L2	09907228	13362	DEANANN	PL	232.03
405 L2	09907304	13281	DEANANN	PL	253.50
406 L2	09908106	13081	WESTLAKE	ST	278.45
407 L2	09908206	13071	NELSON	ST	278.45
408 L2	09908245	13092	BENTON	ST	196.81
409 L2	09908250	13093	NELSON	ST	311.45
410 L2	09909320	13171	TAFT	ST	69.63
411 L2	09909411	13122	WESTLAKE	ST	278.45

412 L2	09911211	13136	STANRICH	PL	41.21
413 L2	09911226	10902	DOROTHY	AVE	278.45
414 L2	09912107	10652	MCKEEN	ST	278.45
415 L2	09912113	10601	PALOMA	AVE	278.45
416 L2	09912121	10721	PALOMA	AVE	278.45
417 L2	09912307	10682	FRANCES	AVE	278.45
418 L2	09912311	10646	FRANCES	AVE	473.32
419 L2	09912317	13322	WESTLAKE	ST	322.94
420 L2	09913131	13237	MICHAEL RAINFORD	CIR	58.50
421 L2	09913139	13248	MICHAEL RAINFORD	CIR	305.95
422 L2	09913302	13342	MITCHELL	AVE	278.45
423 L2	09913412	13302	LYNNE	DR	278.45
424 L2	09916236	10211	15TH	ST	241.71
425 L2	09917406	10212	15TH	ST	69.63
426 L2	09917407	10222	15TH	ST	101.87
427 L2	09917409	14161	HOPE	ST	278.45
428 L2	09917414	10191	MORNINGSIDE	DR	110.37
429 L2	09918413	10853	LOTUS	DR	75.13
430 L2	09925223	13591	MILLS	RD	149.20
431 L2	09926110	13681	MILLS	RD	139.26
432 L2	09926203	13662	MILLS	RD	278.45
433 L2	09926307	13692	LOMBARDY	RD	278.45
434 L2	09926402	13632	FERNWOOD	DR	278.45
435 L2	09926407	13692	FERNWOOD	DR	139.78
436 L2	09926603	10762	WOODBURY	RD	311.45
437 L2	09927150	13482	TAFT	ST	278.45
438 L2	09928106	13261	GLEN	WAY	154.50
439 L2	09928306	13401	BENTON	ST	168.12
440 L2	09928313	13331	BENTON	ST	363.35
441 L2	09928321	10392	IMPERIAL	AVE	53.31
442 L2	09928336	10362	RUSSELL	AVE	139.26
443 L2	09928338	10371	DAKOTA	AVE	345.13
444 L2	09928359	10452	LUDERS	AVE	168.45
445 L2	09928368	13352	CYPRESS	ST	139.26
446 L2	09929308	13391	JESSICA	DR	234.28
447 L2	09929319	13422	BENTON	ST	310.34
448 L2	09929323	13362	BENTON	ST	407.35
449 L2	09930205	13752	CYPRESS	ST	75.13
450 L2	09930304	13601	BOWEN	ST	138.71
451 L2	09930401	13741	CYPRESS	ST	278.45
452 L2	09931735	10051	MALLARD	DR	208.89
453 L2	09934401	10002	TRAYLOR	WAY	278.45
454 L2	09934405	10072	TRAYLOR	WAY	278.45
455 L2	09935228	10812	BLAKE	ST	583.75
456 L2	09935403	13801	EUCLID	ST	384.78
457 L2	09937108	10291	MALLARD	DR	311.45
458 L2	09937213	10341	WOODBURY	RD	278.45
459 L2	09938305	14111	BOONY	LN	127.89
460 L2	09939101	14202	HOPE	ST	69.63
461 L2	09939205	14142	DEANANN	PL	300.45
462 L2	09939411	14191	BOWEN	ST	278.45
463 L2	09941312	10311	HAZARD	AVE	69.63
464 L2	09941315	10271	HAZARD	AVE	139.26
465 L2	09941331	14422	BOWEN	ST	278.45
466 L2	09942114	10571	MALLARD	DR	278.45
467 L2	09942203	10572	MALLARD	DR	31.04
468 L2	09942214	10682	MALLARD	DR	278.45
469 L2	09942323	10661	WOODBURY	RD	143.70
470 L2	09943111	10522	WOODBURY	RD	278.45

471 L2	09943316	10652	BLAKE	ST	139.26
472 L2	09943330	13802	WARD	ST	139.26
473 L2	09944308	14371	PLEASANT	ST	68.38
474 L2	09944317	14352	LAKE	ST	278.45
475 L2	09944402	14302	TAFT	ST	69.63
476 L2	09945406	10552	KERN	AVE	119.28
477 L2	09945602	10461	JENNRICH	AVE	278.45
478 L2	09946102	10371	BLAKE	ST	70.29
479 L2	09946110	10461	BLAKE	ST	208.89
480 L2	09946119	13862	MERELLO	ST	308.70
481 L2	09946307	13941	MERELLO	ST	139.46
482 L2	09946503	13931	BOWEN	ST	63.95
483 L2	09946505	13961	BOWEN	ST	144.76
484 L2	09948108	10582	KEEL	AVE	278.45
485 L2	09949127	10682	MORNINGSIDE	DR	407.35
486 L2	09950427	13962	HEIDI	ST	278.45
487 L2	09951203	10622	SCHOONER	AVE	139.26
488 L2	09951303	10532	STERN	AVE	127.50
489 L2	09952210	10551	KETCH	AVE	271.27
490 L2	09952308	10581	SCHOONER	AVE	336.83
491 L2	09952415	14831	STARBOARD	ST	278.45
492 L2	09952505	10701	MAST	AVE	278.45
493 L2	09952511	14802	STARBOARD	ST	278.45
494 L2	09953120	10682	CATALINA	ST	139.46
495 L2	09953131	10662	AMBER	CIR	308.70
496 L2	09953143	10662	SILVER	CIR	72.38
497 L2	09953221	14681	SAIL	ST	278.45
498 L2	09953312	10701	CATALINA	ST	278.45
499 L2	09958304	13792	CYPRESS	ST	278.45
500 L2	09959214	14432	HOPE ST		311.45
501 L2	09959215	14452	HOPE	ST	278.45
502 L2	09960105	10071	JENNRICH	AVE	278.45
503 L2	09960211	14391	FLOWER	ST	139.26
504 L2	09969104	10093	ANDY REESE	CT	69.63
505 L2	09969155	10142	ANDY REESE	CT	311.39
506 L2	09981025	13102	NELSON	ST	68.06
507 L2	10001329	11151	CROSBY	AVE	278.45
508 L2	10001341	13041	BIRCHWOOD	ST	144.76
509 L2	10002303	11202	SHERMAN	AVE	39.00
510 L2	10002306	11191	PALOMA	AVE	193.93
511 L2	10003107	13071	NINA	PL	208.89
512 L2	10003115	13171	NINA	PL	69.63
513 L2	10003138	13022	SANDRA	PL	240.30
514 L2	10003216	13181	SANDRA	PL	116.91
515 L2	10004135	13118	NEWELL	ST	278.45
516 L2	10004220	13192	NINA	PL	407.35
517 L2	10004305	13191	NEWELL	ST	208.89
518 L2	10007303	11432	PALOMA	AVE	150.26
519 L2	10007311	11441	FRANCES	AVE	278.45
520 L2	10007320	11401	BANNER	AVE	278.45
521 L2	10008307	11251	TRASK	AVE	201.45
522 L2	10009101	13252	BARNETT	WAY	75.13
523 L2	10009210	13342	BARNETT	WAY	278.45
524 L2	10009215	13371	BARNETT	WAY	69.63
525 L2	10009224	11191	TRASK	AVE	69.63
526 L2	10009248	13341	HAVENWOOD	DR	223.45
527 L2	10010314	13471	ASHWOOD	ST	69.63
528 L2	10015204	13882	ANITA	PL	289.39
529 L2	10015224	13941	LA BONITA	AVE	278.45



530 L2	10015327	13861	ROSITA	PL	278.45
531 L2	10032210	13671	HAVENWOOD	DR	69.63
532 L2	10032307	13692	HAVENWOOD	DR	278.45
533 L2	10032312	11171	WOODBURY	RD	278.45
534 L2	10033202	13232	ROCKINGHORSE	RD	241.89
535 L2	10033303	13222	DAPPLEGREY	RD	69.63
536 L2	10033305	13192	DAPPLEGREY	RD	117.59
537 L2	10033314	13171	ROAN	RD	311.45
538 L2	10033316	11871	MUSTANG	DR	206.91
539 L2	10033336	11852	PERCHERON	RD	143.70
540 L2	10033401	13242	PINTO	RD	320.68
541 L2	10033503	11911	PERCHERON	RD	139.26
542 L2	10033522	11751	PERCHERON	RD	278.45
543 L2	10034214	13251	DAPPLEGREY	RD	278.45
544 L2	10034406	13312	PINTO	RD	278.45
545 L2	10034705	11892	BANNER	DR	278.45
546 L2	10036108	11581	GLEN COVE	DR	278.45
547 L2	10036201	11512	GLEN COVE	DR	303.20
548 L2	10036211	11642	GLEN COVE	DR	69.63
549 L2	10037201	11502	PALOMA	AVE	278.45
550 L2	10037306	11562	BANNER	DR	208.89
551 L2	10038212	11241	JOLA	LN	135.45
552 L2	10038317	13671	LANNING	ST	278.45
553 L2	10038321	13621	LANNING	ST	278.45
554 L2	10038522	11181	WOODBURY	RD	278.45
555 L2	10039102	13731	LIBBY	LN	278.45
556 L2	10040218	11411	WOODBURY	RD	278.45
557 L2	10040404	11441	JOLA	AVE	56.34
558 L2	10062103	11302	WOODBURY	RD	278.45
559 L2	10106217	12692	RANCHERO	WAY	278.45
560 L2	10106218	12682	RANCHERO	WAY	311.45
561 L2	10106240	13282	BUENA	WAY	278.45
562 L2	10106301	12702	GLORIA	ST	278.45
563 L2	10106307	12671	PEARCE	ST	278.45
564 L2	10106402	12692	BOLIVAR	PL	308.70
565 L2	10106405	12652	BOLIVAR	PL	69.63
566 L2	10106410	12701	RANCHERO	WAY	278.45
567 L2	10114228	12592	TOURS	AVE	69.63
568 L2	10114229	12612	TOURS	AVE	69.63
569 L2	10114233	13792	DIEPPE	ST	278.45
570 L2	10114236	13752	DIEPPE	ST	278.45
571 L2	10114242	13811	DIEPPE	ST	208.89
572 L2	10114246	13792	BORDEAUX	ST	72.38
573 L2	10114248	13772	BORDEAUX	ST	278.45
574 L2	10116109	13892	HARPER	ST	278.45
575 L2	10116120	13772	HARPER	ST	188.12
576 L2	10116214	13931	HARPER	ST	278.45
577 L2	10116231	13822	LAUREL	ST	278.45
578 L2	10116316	13901	LAUREL	ST	157.45
579 L2	10130106	12952	RANCHERO	WAY	278.45
580 L2	10130112	12941	TRASK	AVE	85.14
581 L2	10130113	12931	TRASK	AVE	308.70
582 L2	10130334	13452	ROBERTA	CIR	278.45
583 L2	10130335	13472	ROBERTA	CIR	39.71
584 L2	10130336	13471	RANCHERO	PL	524.70
585 L2	10130354	12932	BOLIVAR	CIR	69.63
586 L2	10131115	13751	FIGUEROA	ST	278.45
587 L2	10131212	13791	BEWLEY	ST	270.73
588 L2	10131308	13822	BEWLEY	ST	278.45

589 L2	10131315	13751	GUNTHER	ST	407.35
590 L2	10131506	13802	JACKSON	ST	311.45
591 L2	10131521	12092	QUATRO	AVE	77.66
592 L2	10132109	13291	STEPHENS	AVE	278.45
593 L2	10132111	13261	STEPHENS	AVE	278.45
594 L2	10132416	12811	PEARCE	ST	278.45
595 L2	10132505	12792	PEARCE	ST	278.45
596 L2	10132604	13281	LILLY	ST	58.45
597 L2	10134205	13041	PALM	ST	278.72
598 L2	10134318	12301	FLINT	PL	311.45
599 L2	10134321	12341	FLINT	PL	278.45
600 L2	10134324	12346	FLINT	PL	278.45
601 L2	10134354	12345	GRANITE	PL	69.56
602 L2	10135117	13281	PALM	ST	278.45
603 L2	10143328	12391	PEARCE	ST	147.51
604 L2	10143340	12405	PEARCE	ST	69.63
605 L2	10143410	12511	PEARCE	ST	311.45
606 L2	10143507	12472	PEARCE	ST	69.63
607 L2	10143701	13332	REDBIRD	ST	278.45
608 L2	10144204	12445	RUSSELL	CIR	69.63
609 L2	10144206	12462	RUSSELL	CIR	278.45
610 L2	10144208	12471	RANCHERO	WAY	139.26
611 L2	10144211	12431	RANCHERO	WAY	278.45
612 L2	10144216	12405	RANCHERO	WAY	278.45
613 L2	10144306	13412	CLINTON	ST	407.35
614 L2	10144405	13412	REDBIRD	ST	69.63
615 L2	10144511	12411	TRASK	AVE	208.89
616 L2	10144614	12532	RANCHERO	WAY	278.45
617 L2	10144616	12502	RANCHERO	WAY	363.63
618 L2	10145101	13232	PARTRIDGE	ST	64.78
619 L2	10145103	13212	PARTRIDGE	ST	311.45
620 L2	10145107	13231	PARTRIDGE	ST	72.38
621 L2	10146102	13522	CLINTON	ST	78.78
622 L2	10146102	13522	CLINTON	ST	78.67
623 L2	10146202	12602	CARDINAL	AVE	407.35
624 L2	10146206	12552	CARDINAL	AVE	102.45
625 L2	10148126	13141	SIEMON	AVE	278.45
626 L2	10148127	13131	SIEMON	AVE	69.63
627 L2	10148214	13342	LARAMORE	LN	278.45
628 L2	10148309	13191	SIEMON	AVE	278.45
629 L2	10151102	12732	TRASK	AVE	69.63
630 L2	10151413	12711	WOODBURY	RD	278.45
631 L2	10152336	12702	CYNTHIA	AVE	92.84
632 L2	10152346	12652	ANABEL	AVE	278.45
633 L2	10152350	12712	ANABEL	AVE	46.19
634 L2	10161141	12211	MARBLE	CIR	278.45
635 L2	10161151	12161	FLINT	CIR	278.45
636 L2	10161212	13171	RAINBOW	ST	278.45
637 L2	10163331	12091	PEARCE	AVE	278.45
638 L2	10163411	12161	PEARCE	AVE	69.63
639 L2	10165217	13522	ROBYN	CT	278.45
640 L2	10165219	13542	ROBYN	CT	65.60
641 L2	10165219	13546	ROBYN	CT	65.60
642 L2	10165227	13515	ROBYN	CT	262.35
643 L2	10165317	13641	FAIRVIEW	ST	262.35
644 L2	10167139	13121	LILLY	ST	139.46
645 L2	10172128	12912	GLENDON	PL	417.32
646 L2	12649110	8821	ANNAPOLIS	AVE	278.45
647 L2	12649136	8971	SYRACUSE	AVE	366.76

648 L2	12650103	10871	MAC	ST	278.45
649 L2	12650207	8811	REGAL	AVE	308.70
650 L2	12650214	10866	MACNAB	ST	308.70
651 L2	12650308	8882	REGAL	AVE	311.45
652 L2	12721313	9701	HARVEST	LN	407.35
653 L2	12721421	9622	GILBERT	ST	278.45
654 L2	12721502	9612	STONYBROOK	DR	310.63
655 L2	12721511	9502	STONYBROOK	DR	140.95
656 L2	12722315	9692	PARADE	ST	58.45
657 L2	12722320	9632	PARADE	ST	279.55
658 L2	12722413	9601	PARADE	ST	113.45
659 L2	12722503	9712	STONYBROOK	DR	278.45
660 L2	12722504	9702	STONYBROOK	DR	278.45
661 L2	12723104	9772	CLEARBROOK	LN	69.63
662 L2	12724110	9791	STONYBROOK	DR	278.45
663 L2	12724120	9861	STONYBROOK	DR	233.64
664 L2	12724130	9941	STONYBROOK	DR	278.45
665 L2	12724202	9752	STONYBROOK	DR	168.45
666 L2	12727202	9722	COLCHESTER	DR	278.45
667 L2	12727413	9721	PANDORA	LN	72.68
668 L2	12727414	9731	PANDORA	LN	278.45
669 L2	12727503	9712	PANDORA	LN	321.76
670 L2	12728101	9782	HARVEST	LN	278.45
671 L2	12728105	9832	HARVEST	LN	69.63
672 L2	12728108	9872	HARVEST	LN	407.35
673 L2	12734137	10131	D ESTE	DR	209.24
674 L2	12734147	10152	D ESTE	DR	311.45
675 L2	12734160	10044	GILBERT	ST	69.63
676 L2	12734206	9532	GUINIDA	LN	407.35
677 L2	12735101	10062	BURGUNDY	PL	69.63
678 L2	12735109	9701	BIENVILLE	AVE	278.45
679 L2	12735119	10081	MILNEBURG	ST	228.80
680 L2	12735205	9682	BIENVILLE	AVE	278.45
681 L2	12735208	10102	MILNEBURG	ST	225.37
682 L2	12735209	9681	FARNHAM	LN	278.45
683 L2	12735238	9721	GUINIDA	LN	278.45
684 L2	12736209	10161	GRAVIER	ST	278.45
685 L2	12736314	10212	PERDIDO	ST	139.26
686 L2	12736506	10131	PERDIDO	ST	278.45
687 L2	12737111	10092	HEARTH	LN	278.45
688 L2	12737131	10112	GRAVIER	ST	139.26
689 L2	12737132	10122	GRAVIER	ST	164.01
690 L2	12737139	10202	GRAVIER	ST	278.45
691 L2	12738401	9782	GUINIDA	LN	278.45
692 L2	12738405	10282	PERDIDO	ST	69.63
693 L2	12738411	10301	ANTIGUA	ST	69.63
694 L2	12738417	9812	GUINIDA	LN	104.62
695 L2	12738609	9872	CHANTICLEER	RD	173.14
696 L2	12738613	9922	CHANTICLEER	RD	278.45
697 L2	12738628	9851	CHANTICLEER	RD	278.45
698 L2	12739105	10411	PERDIDO	ST	278.45
699 L2	12739215	10392	POONA	DR	139.26
700 L2	12739219	10462	POONA	DR	278.45
701 L2	12739224	10431	BROOKHURST	ST	69.63
702 L2	12739313	9911	LULLABY	LN	390.28
703 L2	12739319	9841	LULLABY	LN	69.63
704 L2	12739405	9832	LULLABY	LN	42.00
705 L2	12739413	9911	CERRITOS	AVE	278.45
706 L2	12740143	10401	PATRICIA	DR	278.45

707 L2	12740208	9601	HARRIET	LN	139.26
708 L2	12740212	9651	HARRIET	LN	278.45
709 L2	12741113	10281	BOUVAIS	RD	278.45
710 L2	12741120	10282	BOUVAIS	RD	278.45
711 L2	12741215	10251	AMIES	RD	278.45
712 L2	12741234	9721	PALAIS	RD	278.45
713 L2	12741403	9532	CHANTICLEER	RD	278.45
714 L2	12741406	9572	CHANTICLEER	RD	69.63
715 L2	12741413	9642	CHANTICLEER	RD	101.87
716 L2	12741416	9682	CHANTICLEER	RD	69.63
717 L2	12746304	9052	PACIFIC	AVE	305.95
718 L2	12747506	9142	PACIFIC	AVE	208.89
719 L2	12748104	9312	CERRITOS	AVE	69.63
720 L2	12748206	9282	HARLE	AVE	278.45
721 L2	12748213	9281	TINA	WAY	278.45
722 L2	12748408	10591	RODEO	DR	201.45
723 L2	12749206	10541	HARCOURT	AVE	168.45
724 L2	12749226	10562	DESSER	LN	374.75
725 L2	12749301	9472	PACIFIC	AVE	68.44
726 L2	12750110	9552	CERRITOS	AVE	278.45
727 L2	12750205	9612	HARLE	AVE	407.35
728 L2	12750215	10582	GILBERT	ST	278.45
729 L2	12750225	10631	PATRICIA	DR	278.45
730 L2	12750255	9651	PACIFIC	AVE	278.45
731 L2	12750259	10611	THOMAS	DR	208.89
732 L2	12751207	9691	HARLE	AVE	233.64
733 L2	12751305	9772	HARLE	AVE	69.63
734 L2	12752110	10601	BROOKHURST	ST	356.93
735 L2	12752140	9935	HARLE	AVE	278.45
736 L2	12752203	9842	CERRITOS	AVE	278.45
737 L2	12752318	9832	HARLE	AVE	147.55
738 L2	12755116	10971	MARKEV	ST	144.76
739 L2	12755120	9192	REGAL	AVE	72.38
740 L2	12755209	9171	REGAL	AVE	308.70
741 L2	12755212	10852	RUSTIC	LN	69.63
742 L2	12755213	10842	RUSTIC	LN	407.35
743 L2	12756204	10781	GARZA	AVE	311.45
744 L2	12756211	10921	GARZA	AVE	139.26
745 L2	12756223	10924	BERRY	AVE	262.35
746 L2	12756235	10786	BERRY	AVE	161.55
747 L2	12756244	10788	BERRY	AVE	285.07
748 L2	12756301	10741	BERRY	AVE	311.45
749 L2	12756301	10743	BERRY	AVE	311.45
750 L2	12756305	10791	BERRY	AVE	557.66
751 L2	12757206	10821	HARCOURT	AVE	69.63
752 L2	12757319	10915	GILBERT	ST	819.73
753 L2	12757337	10782	HARCOURT	AVE	407.35
754 L2	12757347	10921	GILBERT	ST	278.45
755 L2	12758105	9581	CANTON	AVE	278.45
756 L2	12758201	9542	CANTON	AVE	278.45
757 L2	12758218	9651	DECKER	AVE	90.23
758 L2	12758228	9541	DECKER	AVE	278.45
759 L2	12758310	10961	ENDRY	ST	278.45
760 L2	12758333	10942	HUBER	ST	77.88
761 L2	12758335	9702	DECKER	AVE	278.45
762 L2	12758407	10922	JEAN	ST	75.13
763 L2	12759104	10771	ENDRY	ST	139.26
764 L2	12759117	9641	CRESTWOOD	LN	278.45
765 L2	12759207	9602	CRESTWOOD	LN	278.45

766 L2	12759211	9652	CRESTWOOD	LN	69.63
767 L2	12759218	9671	BANTA	AVE	140.95
768 L2	12759301	10831	ENDRY	ST	69.56
769 L2	13085202	5852	HUNTLEY	AVE	96.72
770 L2	13117111	11612	POES	ST	139.26
771 L2	13117214	11672	POES	ST	327.76
772 L2	13117218	8442	YORKSHIRE	AVE	116.25
773 L2	13117325	11632	MOEN	ST	139.26
774 L2	13117328	11602	MOEN	ST	113.45
775 L2	13118105	8441	AUGUSTA	DR	278.45
776 L2	13118108	8401	AUGUSTA	DR	69.63
777 L2	13118225	11874	POES	ST	69.10
778 L2	13118306	11831	POES	ST	69.63
779 L2	13118312	11865	POES	ST	139.26
780 L2	13119205	11821	MOEN	ST	278.45
781 L2	13119207	11851	MOEN	ST	222.64
782 L2	13119305	11791	NEARING	DR	278.45
783 L2	13119307	11811	NEARING	DR	225.39
784 L2	13119402	11861	NEARING	DR	208.89
785 L2	13119603	8332	BUCHANAN	DR	305.95
786 L2	13119709	11942	ROCKVIEW	DR	201.45
787 L2	13119710	11932	ROCKVIEW	DR	222.64
788 L2	13119711	11922	ROCKVIEW	DR	69.63
789 L2	13120108	11591	MOEN	ST	278.45
790 L2	13120109	11601	MOEN	ST	278.45
791 L2	13120111	11621	MOEN	ST	69.63
792 L2	13120129	11592	MOSSLER	ST	311.45
793 L2	13120322	11662	NEARING	DR	208.89
794 L2	13120415	11661	NEARING	DR	311.45
795 L2	13123116	8231	SOMERS	DR	152.79
796 L2	13123209	8142	SOMERS	DR	30.95
797 L2	13123213	8131	FILLMORE	DR	278.45
798 L2	13123215	8151	FILLMORE	DR	347.89
799 L2	13123320	11911	SANDY	DR	278.45
800 L2	13123329	11971	ARTHUR	DR	278.45
801 L2	13139203	7792	LAURELTON	AVE	278.45
802 L2	13146210	12441	ARROWHEAD	ST	391.25
803 L2	13146216	8231	LAMPSON	AVE	46.42
804 L2	13151145	12621	JACKSON	ST	98.89
805 L2	13152112	12651	DALE	ST	278.45
806 L2	13152125	8362	CERULEAN	DR	386.73
807 L2	13152129	8422	CERULEAN	DR	278.45
808 L2	13152133	8401	CERULEAN	DR	278.45
809 L2	13152145	8401	TRINETTE	DR	278.45
810 L2	13152160	8361	LENORE	ST	278.45
811 L2	13152172	8361	KILLARNEY	RD	69.63
812 L2	13153164	12792	JACKSON	ST	461.32
813 L2	13201205	11132	WASCO	RD	278.45
814 L2	13201303	8552	KATELLA	AVE	311.45
815 L2	13201313	8552	ELMER	LN	278.45
816 L2	13201328	11145	BOWLES	AVE	278.45
817 L2	13202108	8786	ADAH	ST	311.45
818 L2	13202409	8792	DEWEY	DR	176.47
819 L2	13202411	8822	DEWEY	DR	222.64
820 L2	13203104	8692	KATELLA	AVE	278.45
821 L2	13203107	8732	KATELLA	AVE	407.35
822 L2	13205505	9072	ROSANNA	AVE	225.39
823 L2	13205507	9102	ROSANNA	AVE	303.20
824 L2	13206203	9141	ALWICK	CIR	311.45

825 L2	13206219	9171	BICKLEY	CIR	278.45
826 L2	13207206	9342	MAUREEN	DR	69.63
827 L2	13208103	11151	LAURIANNE	LN	278.45
828 L2	13208302	9291	MELBA	DR	77.68
829 L2	13208410	9402	MELBA	DR	197.05
830 L2	13208419	9321	MURLINE	DR	278.45
831 L2	13208503	9302	MURLINE	DR	278.45
832 L2	13208512	9422	MURLINE	DR	139.26
833 L2	13208533	9371	DEWEY	DR	278.45
834 L2	13209115	11131	ENDRY	ST	156.97
835 L2	13209318	11231	BARCLAY	DR	278.45
836 L2	13212103	11151	GARDENAIRE	LN	85.99
837 L2	13212506	9842	GAMBLE	AVE	68.41
838 L2	13212509	9872	ALDGATE	AVE	69.63
839 L2	13212510	9882	ALDGATE	AVE	69.63
840 L2	13212518	9911	DEWEY	DR	278.45
841 L2	13212526	11212	RAINIER	CT	278.45
842 L2	13212530	11191	RAINIER	CT	278.45
843 L2	13212531	9821	DEWEY	DR	278.45
844 L2	13212607	11251	GARDENAIRE	LN	278.45
845 L2	13212703	11252	GARDENAIRE	LN	69.63
846 L2	13212704	9802	DEWEY	DR	139.26
847 L2	13212715	9932	DEWEY	DR	69.63
848 L2	13213219	11292	CAROLEEN	LN	69.63
849 L2	13213228	9931	JOYZELLE	DR	278.45
850 L2	13213231	11281	BROOKHURST	ST	278.45
851 L2	13213304	9792	JOYZELLE	DR	278.45
852 L2	13213308	9852	JOYZELLE	DR	278.45
853 L2	13214104	9861	OMA	PL	407.35
854 L2	13214106	9841	OMA	PL	208.89
855 L2	13214203	9812	OMA	PL	278.45
856 L2	13214211	11421	BISCAYNE	BLVD	69.45
857 L2	13214310	11451	BROOKHURST	ST	278.45
858 L2	13214312	11421	BROOKHURST	ST	72.38
859 L2	13215203	11422	LARKIN	DR	278.45
860 L2	13215210	11421	BARCLAY	DR	69.63
861 L2	13215302	11382	BARCLAY	DR	278.45
862 L2	13216227	9521	JOYZELLE	DR	67.96
863 L2	13216314	11331	BARCLAY	DR	311.45
864 L2	13217409	9342	JOYZELLE	DR	278.45
865 L2	13217416	9432	JOYZELLE	DR	305.61
866 L2	13218106	9281	OMA	PL	69.63
867 L2	13219109	9181	VONS	DR	69.63
868 L2	13219203	9081	JOYZELLE	DR	278.45
869 L2	13219329	11471	HOMEWAY	DR	69.63
870 L2	13219337	9081	ORANGEWOOD	AVE	440.35
871 L2	13220105	9001	VONS	DR	139.26
872 L2	13220206	9071	ORANGEWOOD	AVE	69.63
873 L2	13221223	11452	BOWLES	AVE	278.45
874 L2	13221228	8932	TRACY	AVE	87.26
875 L2	13221307	11422	MAC	ST	104.39
876 L2	13222408	8912	JOYZELLE	DR	132.35
877 L2	13223115	8581	JOYZELLE	AVE	208.89
878 L2	13223402	8622	JOYZELLE	AVE	311.45
879 L2	13224209	8691	DAVMOR	AVE	278.45
880 L2	13225212	11602	DALE	ST	407.35
881 L2	13226215	8541	TWANA	DR	278.45
882 L2	13226216	8531	TWANA	DR	278.45
883 L2	13226222	11742	DALE	ST	69.56

884 L2	13226301	8626	TWANA	DR	311.45
885 L2	13226313	8512	TWANA	DR	278.45
886 L2	13227127	8622	ORANGEWOOD	AVE	225.39
887 L2	13227312	11682	MAC DUFF	ST	278.45
888 L2	13227321	11562	MAC DUFF	ST	63.95
889 L2	13227410	11671	MAC DUFF	ST	278.45
890 L2	13227420	11672	WASCO	RD	278.45
891 L2	13229130	8915	ABERDEEN	LN	278.45
892 L2	13229133	8935	ABERDEEN	LN	278.45
893 L2	13229217	11661	ANGUS	CT	189.77
894 L2	13230112	9111	SHELLEY	DR	278.45
895 L2	13230118	11582	MAGNOLIA	ST	112.64
896 L2	13230201	11632	MAGNOLIA	ST	278.45
897 L2	13230204	11662	MAGNOLIA	ST	208.89
898 L2	13230305	9112	SHELLEY	DR	168.45
899 L2	13231315	9162	MARCHAND	AVE	72.38
900 L2	13232110	9301	ROYAL PALM	BLVD	147.51
901 L2	13232118	11551	MONTLAKE	DR	69.63
902 L2	13234107	11701	CAPRI	DR	278.45
903 L2	13234205	9581	SHANNON	AVE	69.63
904 L2	13234338	9552	SHANNON	AVE	120.89
905 L2	13235106	9592	ORANGEWOOD	AVE	69.63
906 L2	13235118	9591	ROYAL PALM	BLVD	69.63
907 L2	13235119	9581	ROYAL PALM	BLVD	153.69
908 L2	13235201	9732	ORANGEWOOD	AVE	278.45
909 L2	13235504	11601	CAPRI	DR	278.45
910 L2	13236116	11561	BROOKHURST	ST	305.88
911 L2	13236130	9881	HIBISCUS	DR	278.45
912 L2	13236305	9822	ROYAL PALM	BLVD	308.70
913 L2	13237123	11632	FLAMINGO	DR	278.45
914 L2	13237207	9772	SWALLOW	LN	144.76
915 L2	13237214	9872	SWALLOW	LN	407.35
916 L2	13238502	11782	FLAMINGO	DR	75.13
917 L2	13238608	11801	FLAMINGO	DR	278.45
918 L2	13238610	11831	FLAMINGO	DR	69.23
919 L2	13238711	11831	BLUE JAY	LN	86.90
920 L2	13241107	11941	LORALEEN	ST	148.74
921 L2	13241305	11922	LORALEEN	ST	278.45
922 L2	13242304	9411	SKYLARK	BLVD	69.63
923 L2	13242306	9381	SKYLARK	BLVD	278.45
924 L2	13242314	9412	SKYLARK	BLVD	311.45
925 L2	13243209	11802	FAUN	LN	224.42
926 L2	13243315	11781	ARDIS	DR	308.70
927 L2	13243509	9102	TRISTAN	DR	69.63
928 L2	13245401	11852	MAC MURRAY	ST	278.45
929 L2	13245402	11862	MAC MURRAY	ST	75.13
930 L2	13245408	11932	MAC MURRAY	ST	311.45
931 L2	13245412	11951	MAGNOLIA	ST	75.13
932 L2	13245414	11921	MAGNOLIA	ST	278.45
933 L2	13245503	8872	MARYLEE	DR	278.45
934 L2	13245505	8892	MARYLEE	DR	278.45
935 L2	13245508	8932	MARYLEE	DR	407.35
936 L2	13245608	11941	MAC	ST	69.63
937 L2	13246204	8871	MAC ALPINE	RD	278.45
938 L2	13246304	11821	MAC	ST	69.63
939 L2	13246413	11811	MAC NAB	ST	139.26
940 L2	13246704	11812	MAC MURRAY	ST	278.45
941 L2	13246710	11781	MAGNOLIA	ST	278.45
942 L2	13247232	8605	MAC KAY	RD	278.45

943 L2	13247301	8721	MAC ALPINE	RD	51.92
944 L2	13248316	8682	MARYLEE	DR	308.83
945 L2	13306121	12202	FERRARI	LN	75.13
946 L2	13306147	9154	MERCEDES	CIR	89.20
947 L2	13307101	12131	GILBERT	ST	556.91
948 L2	13307105	9451	BIXBY	AVE	278.45
949 L2	13307111	12142	MEADE	ST	307.31
950 L2	13307136	9292	BIXBY	AVE	75.13
951 L2	13307204	9282	BLANCHE	AVE	278.45
952 L2	13307220	9251	BIXBY	AVE	407.35
953 L2	13308201	12001	LORALEEN	ST	139.26
954 L2	13308289	12041	GILBERT	ST	311.45
955 L2	13310115	9681	BLANCHE	AVE	69.63
956 L2	13310209	9602	BLANCHE	AVE	407.35
957 L2	13312205	12302	HESTER	PL	144.76
958 L2	13312218	9932	CATHERINE	AVE	69.63
959 L2	13313318	9931	LAMPSON	AVE	303.20
960 L2	13314110	12422	GILBERT	ST	311.45
961 L2	13315109	12301	CHRISTINE	LN	407.35
962 L2	13315112	12261	CHRISTINE	LN	419.63
963 L2	13315325	12332	REA	CIR	278.45
964 L2	13315407	12332	LAMBERT	CIR	278.45
965 L2	13316102	9451	CATHERINE	AVE	211.16
966 L2	13316303	12301	MEADE	ST	278.45
967 L2	13316307	12381	MEADE	ST	278.45
968 L2	13316309	12421	MEADE	ST	278.45
969 L2	13316313	12442	JEROME	ST	69.63
970 L2	13317120	9271	CATHERINE	AVE	366.76
971 L2	13317214	12432	LORALEEN	ST	407.35
972 L2	13318211	12361	CORVETTE	ST	77.88
973 L2	13318308	9162	MARLENE	AVE	311.45
974 L2	13318349	9052	MARIE	LN	278.45
975 L2	13320136	8911	DUDMAN	DR	278.45
976 L2	13320139	8871	DUDMAN	DR	139.26
977 L2	13327224	8881	MARY HILL	DR	69.63
978 L2	13327318	8962	ANN CROSS	DR	230.89
979 L2	13328228	12652	MAGNOLIA	ST	139.26
980 L2	13329114	12652	LEROY	AVE	514.88
981 L2	13329306	12561	LEROY	AVE	278.45
982 L2	13329308	12591	LEROY	AVE	69.63
983 L2	13329319	9211	STANFORD	AVE	104.74
984 L2	13329325	12692	BARBARA	AVE	113.45
985 L2	13329419	12652	LUCILLE	AVE	311.45
986 L2	13330103	12582	JEROME	LN	225.39
987 L2	13330107	12632	JEROME	LN	86.06
988 L2	13330209	12621	JEROME	LN	69.63
989 L2	13330215	12551	JEROME	LN	311.45
990 L2	13330241	9272	COLLEGE	AVE	198.42
991 L2	13330305	12561	LORALEEN	ST	37.82
992 L2	13331105	12591	GILBERT	ST	140.95
993 L2	13331124	12571	MABEE	CIR	208.89
994 L2	13331208	12531	MABEE	CIR	278.45
995 L2	13331301	9342	LENORE	DR	69.63
996 L2	13332103	9542	LAMPSON	AVE	69.63
997 L2	13332208	12571	JANE	DR	366.76
998 L2	13332212	12501	JANE	DR	407.35
999 L2	13332313	12501	OCEAN BREEZE	DR	278.45
1000 L2	13332505	9562	LAMBERT	CIR	69.63
1001 L2	13333126	9681	STANFORD	AVE	68.33



1002 L2	13333257	9551	HALEKULANI	DR	104.29
1003 L2	13334106	12582	EDIETH	DR	278.45
1004 L2	13334404	12631	EDIETH	DR	72.38
1005 L2	13334409	12711	EDIETH	DR	407.35
1006 L2	13334418	12682	PLEASANT	PL	69.63
1007 L2	13335421	9881	CEDAR	CIR	311.45
1008 L2	13336157	9911	ACACIA	AVE	278.45
1009 L2	13337220	9842	STANFORD	AVE	57.21
1010 L2	13338101	12872	GILBERT	ST	69.63
1011 L2	13339113	12801	MELODY	DR	278.45
1012 L2	13339145	9722	STANFORD	AVE	208.89
1013 L2	13339152	12742	GILBERT	ST	278.45
1014 L2	13340111	9281	STANFORD	AVE	91.71
1015 L2	13341101	9271	WELDON	DR	208.89
1016 L2	13341104	9331	WELDON	DR	366.76
1017 L2	13343131	12812	HAZEL	AVE	196.81
1018 L2	13344233	8971	ANTHONY	AVE	144.76
1019 L2	13345313	8781	ANTHONY	AVE	278.45
1020 L2	13345405	8812	ANTHONY	AVE	69.63
1021 L2	13346214	12912	LORNA	ST	98.53
1022 L2	13346215	12898	LORNA	ST	150.26
1023 L2	13346303	12811	LORNA	ST	311.45
1024 L2	13347104	12801	ADELLE	ST	139.26
1025 L2	13347129	12812	LOUISE	ST	531.34
1026 L2	13347303	12781	LOUISE	ST	278.45
1027 L2	13347411	12922	DALE	ST	262.35
1028 L2	13712332	12281	CLIFFWOOD	AVE	139.26
1029 L2	21504123	12002	HAGA	ST	69.63
1030 L2	21504212	8622	AMY	AVE	100.91
1031 L2	21504306	12062	LORNA	ST	311.45
1032 L2	21505115	8661	BLANCHE	AVE	278.45
1033 L2	21505204	8522	BARR	LN	278.45
1034 L2	21505225	8592	BLANCHE	AVE	77.88
1035 L2	21505231	12191	HAGA	ST	536.25
1036 L2	21505315	12161	LORNA	ST	208.89
1037 L2	21506427	12132	AERO	DR	98.07
1038 L2	21508110	12262	ADELLE	ST	69.63
1039 L2	21508218	12352	LOUISE	ST	278.45
1040 L2	21508313	12412	DALE	ST	278.45
1041 L2	21510209	12571	LORNA	ST	147.71
1042 L2	21510218	12721	LORNA	ST	278.45
1043 L2	21511106	12421	HAGA	ST	278.45
1044 L2	21511205	8681	DUDMAN	DR	311.45
1045 L2	21511405	12391	PENTAGON	ST	278.45
1046 L2	21511718	8822	DUDMAN	DR	278.45
1047 L2	21512214	12311	LORNA	ST	311.45
1048 L2	21512429	12352	PENTAGON	ST	165.21
1049 L2	21513215	12631	ARISTOCRAT	AVE	278.45
1050 L2	23110110	12745	ADRIAN	CIR	278.45
1051 L2	23110137	12741	ARLETTA	CIR	139.26
1052 L2	23110139	12752	ARLETTA	CIR	278.45
1053 L2	23110205	13112	ASPENWOOD	AVE	311.45
1054 L2	23112206	13336	DUNKLEE	AVE	139.26
1055 L2	23117114	13382	DAWN	AVE	278.45
1056 L2	23117214	13402	GREENTREE	AVE	262.34
1057 L2	23117217	13442	GREENTREE	AVE	139.26
1058 L2	23118204	13182	TWINTREE	CIR	278.45
1059 L2	23122101	12622	HASTER	ST	278.45
1060 L2	23122416	12621	ARLETTA	CIR	156.50

1061 L2	23123103	12532	SPINNAKER	ST	208.89
1062 L2	23123317	12691	SPINNAKER	ST	278.45
1063 L2	23123344	13301	LAUX	CIR	181.51
1064 L2	23123506	13262	BLUE SPRUCE	AVE	278.45
1065 L2	23124106	13392	LAMPSON	AVE	144.76
1066 L2	23124127	13401	HEATHER	CIR	168.45
1067 L2	23124140	13382	HEATHER	CIR	278.45
1068 L2	23124204	12541	HILTON	ST	311.45
1069 L2	23131131	12041	FIREBRAND	ST	278.45
1070 L2	23131133	12071	FIREBRAND	ST	41.95
1071 L2	23131409	12131	HASTER	ST	139.37
1072 L2	23132204	12671	ASPENWOOD	LN	278.45
1073 L2	23132208	12621	ASPENWOOD	LN	278.45
1074 L2	23132325	12861	CHAPARRAL	DR	278.45
1075 L2	23135120	12292	NADINE	CIR	69.63
1076 L2	23135144	12281	BUARO	ST	69.63
1077 L2	23136112	12431	MERRILL	ST	220.24
1078 L2	23136113	12411	MERRILL	ST	311.45
1079 L2	23136123	12412	MERRILL	ST	278.45
1080 L2	23136201	12352	JANET	ST	278.45
1081 L2	23137206	12572	MERRILL	ST	278.45
1082 L2	23137333	12542	JANET	LN	278.45
1083 L2	23138208	12722	MERRILL	ST	69.63
1084 L2	23138209	12061	STANFORD	AVE	139.26
1085 L2	23138309	12101	COLLEGE	AVE	212.45
1086 L2	23138330	12652	DUNGAN	LN	139.26
1087 L2	23139108	12772	WEST	ST	665.48
1088 L2	23139218	12052	ACACIA	AVE	208.89
1089 L2	23140102	12222	STANFORD	AVE	212.00
1090 L2	23140105	12182	STANFORD	AVE	278.45
1091 L2	23140108	12142	STANFORD	AVE	69.63
1092 L2	23140113	12171	DUNKLEE	LN	308.70
1093 L2	23140316	12231	HOMESTEAD	PL	311.45
1094 L2	23140602	12841	DUNGAN	LN	278.45
1095 L2	23140607	12911	DUNGAN	LN	278.45
1096 L2	23142219	12442	EL RANCHO	PL	278.45
1097 L2	23142310	12401	EL RANCHO	PL	407.35
1098 L2	23142314	12451	EL RANCHO	PL	159.26
1099 L2	23144116	12252	LAMPSON	AVE	278.45
1100 L2	23145102	12372	BUARO	ST	278.45
1101 L2	23145112	12301	BECK	AVE	110.00
1102 L2	23145119	12391	BECK	AVE	278.45
1103 L2	23145214	12461	DARNELL	ST	69.63
1104 L2	23145229	12442	BUARO	ST	69.63
1105 L2	23145245	12351	HOGGAN	AVE	69.63
1106 L2	23146202	12311	HAMPTON	AVE	278.45
1107 L2	23146204	12281	HAMPTON	AVE	278.45
1108 L2	23146318	12262	MAYPOLE	DR	77.88
1109 L2	23146418	12262	BUARO	ST	311.45
1110 L2	23147128	12272	TAMERLANE	DR	69.63
1111 L2	23149111	12240	CHOISSER	RD	311.45
1112 L2	23150107	12151	BANGOR	ST	407.35
1113 L2	23150113	12091	BANGOR	ST	278.45
1114 L2	23150116	12651	FALCON	LN	32.38
1115 L2	23152507	12602	TWINTREE	LN	160.00
1116 L2	23152509	12622	TWINTREE	LN	160.00
1117 L2	23152512	12662	TWINTREE	LN	239.23
1118 L2	23152519	12701	WILLOWOOD	AVE	311.45
1119 L2	23152523	12661	WILLOWOOD	AVE	168.45

1120 L2	23153114	12531	LAMPSON	AVE	278.45
1121 L2	23153312	12712	CITRUSWOOD	AVE	69.63
1122 L2	23153323	12581	LAMPSON	AVE	278.45
1123 L2	23154103	12560	LAMPSON	AVE	278.45
1124 L2	23154113	12702	LAMPSON	AVE	311.45
1125 L2	23154126	12561	LAUX	AVE	278.45
1126 L2	23154312	12612	CHOISSER	RD	278.45
1127 L2	23154415	12582	SWEETBRIAR	DR	139.26
1128 L2	23154506	12601	VOLKWOOD	ST	278.45
1129 L2	23154515	12582	CHAPARRAL	DR	393.82
1130 L2	23154607	12582	VOLKWOOD	ST	139.26
1131 L2	23155301	12642	CHOISSER	RD	407.35
1132 L2	23155502	12662	CHAPARRAL	DR	407.35
1133 L2	23155702	12601	ASPENWOOD	LN	69.63
1134 L2	23155713	12662	BLUE SPRUCE	AVE	311.45
1135 L2	23155716	12702	BLUE SPRUCE	AVE	407.35
1136 L2	23155803	12532	BLUE SPRUCE	AVE	278.45
1137 L2	23157323	12812	ASPENWOOD	LN	278.45
1138 L2	23157404	12811	OERTLY	DR	278.45
1139 L2	23158211	12791	FALLINGLEAF	ST	278.45
1140 L2	23160117	12605	SUNGROVE	CIR	407.35
1141 L2	23160121	12622	SUNGROVE	CIR	407.35
1142 L2	23160128	12512	SUNGROVE	CIR	36.37
1143 L2	23160134	12902	LAMPSON	AVE	159.86
1144 L2	23161122	12921	WILLOWOOD	AVE	150.26
1145 L2	23161208	12491	SUNGROVE	ST	278.45
1146 L2	23161306	12478	SUNGROVE	ST	144.76
1147 L2	23161408	12491	FIREBRAND	ST	278.45
1148 L2	23161409	12477	FIREBRAND	ST	278.45
1149 L2	23162102	12251	OERTLY	DR	72.70
1150 L2	23162411	12301	FALLINGLEAF	ST	139.26
1151 L2	23162610	12311	HASTER	ST	407.35
1152 L2	23162715	12922	TWINTREE	LN	308.70
1153 L2	23302203	11922	WEST	ST	118.14
1154 L2	23302214	11922	TIMMY	LN	203.74
1155 L2	23307201	12761	SUSSEX	CIR	121.79
1156 L2	23307226	11872	OERTLY	CIR	262.35
1157 L2	23307241	11884	SUNGROVE	CIR	60.39
1158 L2	23307302	11876	FALLINGLEAF	CIR	311.45
1159 L2	23307305	11888	FALLINGLEAF	CIR	68.42
1160 L2	23307310	11912	FALLINGLEAF	CIR	278.45
1161 L2	23307325	11908	FIREBRAND	CIR	65.60
1162 L2	23307424	12788	SUSSEX	CIR	48.04
1163 L2	23307425	12792	SUSSEX	CIR	278.45
1164 L2	23307433	12832	SUSSEX	CIR	262.35
1165 L2	23307443	11931	BUCKINGHAM	CIR	262.35
1166 L2	23307453	12824	CHELSEA	CIR	229.81
1167 L2	23312105	13082	SIMMONS	AVE	278.45
1168 L2	23313103	11742	WEST	ST	83.47
1169 L2	23313120	12101	REVA	DR	278.45
1170 L2	23313130	11752	DEBBIE	LN	208.82
1171 L2	23313151	11721	HOLYOAK	LN	278.45
1172 L2	23313307	11822	HOLYOAK	LN	69.63
1173 L2	23313419	11841	DEBBIE	LN	278.45
1174 L2	23313429	11841	PURYEAR	LN	278.45
1175 L2	23313433	11832	PURYEAR	LN	278.45
1176 L2	23314112	12131	WILKEN	WAY	168.45
1177 L2	23314231	11662	PURYEAR	LN	147.51
1178 L2	23315108	12102	ORANGEWOOD	AVE	154.70

1179 L2	23315114	12131	BLUEBELL	AVE	278.45
1180 L2	23315115	12121	BLUEBELL	AVE	69.63
1181 L2	23315126	12001	CLIFFWOOD	AVE	69.63
1182 L2	23315304	12102	BLUEBELL	AVE	407.35
1183 L2	23315308	12152	BLUEBELL	AVE	69.63
1184 L2	23315413	12162	CLIFFWOOD	AVE	278.45
1185 L2	39902155	13141	HILTON	LN	812.98
1186 L2	39902159	13191	HILTON	LN	139.26
1187 L2	39916115	13251	MARTY	LN	278.45
1188 L2	39916204	13271	SIEMON	AVE	120.48
1189 L2	39916213	13371	MARTY	LN	278.45
1190 L2	39916409	13342	MARTY	LN	80.85
1191 L2	93466003	11017	CYNTHIA	CIR	262.35
1192 L2	93953214	13124	MENDOCINO	LN	212.88

262,394.12

GARDEN GROVE SANITARY DISTRICT

RESOLUTION NO. 3761-16

A RESOLUTION OF THE BOARD OF DIRECTORS OF THE GARDEN GROVE SANITARY DISTRICT OF ORANGE COUNTY, CALIFORNIA, ADOPTING A REPORT AND CERTIFYING A STATEMENT OF DELINQUENT AND UNPAID CHARGES FOR REFUSE COLLECTION AND DISPOSAL SERVICES TO BE COLLECTED ON THE PROPERTY TAX ROLL

WHEREAS, the Board of Directors of the Garden Grove Sanitary District has considered the report containing a statement of delinquent and unpaid charges for refuse collection and disposal services remaining delinquent and unpaid for a period of 60 days or more presented to it at its meeting of June 28, 2016;

WHEREAS, the Board of Directors wishes to have such delinquent and unpaid charges, which remain delinquent and unpaid as of July 1, 2016, become a lien against the parcels to which such requested refuse collection and disposal services were provided and to be collected on the tax roll;

WHEREAS, at the Regular Meeting of the Garden Grove Sanitary District on June 28, 2016, held in the Community Meeting Center, 11300 Stanford Avenue, Garden Grove, California, at 6:30 p.m., the Board of Directors held a duly noticed Public Hearing, at which all oral and written comments, objections, and protests to the report were heard;

WHEREAS, the Secretary has caused notice of the report and Public Hearing to be published in a newspaper of general circulation on June 8, 2016, and June 15, 2016, within the District pursuant to Section 6066 of the Government Code; and

WHEREAS, the Secretary has caused a notice in writing of the report and Public Hearing, which notice states that these delinquent and unpaid charges could become a lien on the property, to be mailed to each person owning any parcel or parcels of real property described in the report as per the last equalized assessment roll available on the date the report was prepared.

NOW, THEREFORE, BE IT RESOLVED BY THE BOARD OF DIRECTORS OF THE GARDEN GROVE SANITARY DISTRICT, ORANGE COUNTY, CALIFORNIA AS FOLLOWS:

1. The report presented as written at the meeting at which this Resolution was adopted, or as revised and changed, is hereby adopted.

2. The Board of Directors of the Garden Grove Sanitary District hereby certifies to the Orange County Board of Supervisors and the Orange County Auditor that the delinquent and unpaid charges for refuse collection and disposal services stated in the report adopted pursuant to this Resolution remain delinquent and unpaid for a period of sixty (60) days, and requests that such delinquent charges

unpaid as of July 1, 2016, be collected on the tax roll in the same manner, by the same person, and at the same time as, together with and not separately from, the general taxes of the District. The General Manager of the Garden Grove Sanitary District, or his designee, shall file all necessary documentation with the County of Orange for the collection of the delinquent and unpaid charges on the property tax roll.

3. That the Secretary be instructed to file a copy of the report with the County Auditor in a timely manner for the purpose of adding the delinquent refuse collection and disposal service charges to the tax roll.

Adopted this 28<sup>th</sup> day of June 2016.

ATTEST:

/s/ CHRISTOPHER V. PHAN  
PRESIDENT

/s/ TERESA POMEROY, CMC  
DEPUTY SECRETARY

STATE OF CALIFORNIA    )  
COUNTY OF ORANGE    ) SS:  
CITY OF GARDEN GROVE )

I, TERESA POMEROY, Deputy Secretary of the Garden Grove Sanitary District, do hereby certify that the foregoing Resolution was duly adopted by the Board of the Garden Grove Sanitary District at a meeting held on the 28<sup>th</sup> day of June 2016, by the following vote:

AYES:           MEMBERS: (5)   BEARD, BUI, JONES, NGUYEN, PHAN  
NOES:           MEMBERS: (0)   NONE  
ABSENT:         MEMBERS: (0)   NONE

/s/ TERESA POMEROY, CMC  
DEPUTY SECRETARY



# CITY OF GARDEN GROVE OFFICE OF THE CITY CLERK

*Safeguard all official records of the City.  
Conduct municipal elections and oversee legislative administration.  
Provide reliable, accurate, and timely information to the  
City Council, staff, and the general public.*

Bao Nguyen  
Mayor

Steven R. Jones  
Mayor Pro Tem

Christopher V. Phan  
Council Member

Phat Bui  
Council Member

Kris Beard  
Council Member

July 25, 2016

Republic Services  
dba: Garden Grove Disposal  
1131 North Blue Gum Street  
Anaheim, CA 92806

Attention: Dan Capener, General Manager

Enclosed is a copy of the revised final page of the delinquent account report that was mailed from our office on July 18, 2016. Per the Revenue Manager's Office, the total on the previous report was incorrect due to rounding issues; and the total of the report that will go to the Assessor's Office reflects the total on the enclosed page. The only amount that was changed was the total.

Sincerely,

Kathleen Bailor, CMC  
City Clerk/Secretary

By: Teresa Pomeroy, CMC  
Deputy City Clerk/Deputy Secretary

Enclosure: Copy of mailed agreement  
Revised final page of delinquent account report

c: Finance Department

1179 L2	23315114	12131	BLUEBELL	AVE	278.45
1180 L2	23315115	12121	BLUEBELL	AVE	69.63
1181 L2	23315126	12001	CLIFFWOOD	AVE	69.63
1182 L2	23315304	12102	BLUEBELL	AVE	407.35
1183 L2	23315308	12152	BLUEBELL	AVE	69.63
1184 L2	23315413	12162	CLIFFWOOD	AVE	278.45
1185 L2	39902155	13141	HILTON	LN	812.98
1186 L2	39902159	13191	HILTON	LN	139.26
1187 L2	39916115	13251	MARTY	LN	278.45
1188 L2	39916204	13271	SIEMON	AVE	120.48
1189 L2	39916213	13371	MARTY	LN	278.45
1190 L2	39916409	13342	MARTY	LN	80.85
1191 L2	93466003	11017	CYNTHIA	CIR	262.35
1192 L2	93953214	13124	MENDOCINO	LN	212.88

262,391.76





1131 North Blue Gum Street, Anaheim, CA 92806  
o 714.238.3318 f 714.238.3309 republicservices.com

June 29, 2016

Ms. Monica Neely  
Revenue Manager  
City of Garden Grove  
11222 Acacia Parkway  
Garden Grove, CA 92842

RE: Assignment Agreement for Delinquent Accounts

Dear Monica,

Pursuant to Section 13.3(F) of the Franchise Agreement, Republic Waste Services of Southern California, LLC requests the City's assistance in collecting the remaining delinquent and unpaid sums for solid waste handling services provided to customers set forth in Exhibit "A" by imposition of a lien by District on the properties that received such solid waste services and collection of such delinquent accounts on the tax rolls.

We appreciate your assistance in this matter.

Sincerely,

A handwritten signature in black ink that reads "Dan Capener".

Dan Capener  
General Manager

/rap

759 L2	PARCEL				TOTAL LIEN AMT	Delinquet Trash For Assessor 7/18/2016 Final
1 L2	08910120	10673	STANFORD	AVE	278.45	
2 L2	08910137	10719	LAUREN	CIR	69.63	
3 L2	08911311	10602	CLAUSSEN	ST	69.63	
4 L2	08911414	10691	VIENNA	DR	407.35	
5 L2	08911418	10631	VIENNA	DR	278.45	
6 L2	08912305	10536	MOLAMA	CIR	251.78	
7 L2	08912325	12431	MCLEOD	ST	278.45	
8 L2	08912337	12422	MCLEOD	ST	69.63	
9 L2	08912340	12452	MCLEOD	ST	69.63	
10 L2	08912360	10721	LAMPSON	AVE	366.76	
11 L2	08913112	12441	EUCLID	ST	278.45	
12 L2	08914120	10672	PALADIUM	CT	193.12	
13 L2	08916120	11611	EUCLID	ST	278.45	
14 L2	08916130	11561	VARNA	ST	278.45	
15 L2	08917005	11931	HARRIS	ST	72.38	
16 L2	08917035	10892	SIDNEY	PL	37.90	
17 L2	08920114	10771	ACACIA	PKWY	246.40	
18 L2	08920201	10832	STANFORD	AVE	96.84	
19 L2	08920231	10852	STANFORD	AVE	166.69	
20 L2	08922215	12551	FLETCHER	DR	69.63	
21 L2	08922305	12552	FLETCHER	DR	139.59	
22 L2	08923135	12552	GROVEVIEW	ST	69.63	
23 L2	08923308	12631	BLACKTHORN	ST	139.26	
24 L2	08924309	10951	MARIAN	DR	208.89	
25 L2	08925115	12061	DIANE	ST	69.63	
26 L2	08925208	12082	DIANE	ST	70.97	
27 L2	08925218	10842	CHAPMAN	AVE	278.45	
28 L2	08926405	10782	HOLLY	DR	278.45	
29 L2	08926420	12302	LESLEY	ST	139.26	
30 L2	08926433	10942	HOLLY	DR	43.89	
31 L2	08927205	10402	LAW	DR	278.45	
32 L2	08927229	10381	LAW	DR	278.45	
33 L2	08927241	10422	VIC	PL	278.45	
34 L2	08927302	10442	ALLEN	DR	278.45	
35 L2	08928106	12072	MORRIE	LN	440.35	
36 L2	08928220	10292	JULIANA	LN	69.63	
37 L2	08929201	12222	NUTWOOD	ST	104.29	
38 L2	08929203	10522	ALLEN	DR	278.45	
39 L2	08929305	12201	MOCKINGBIRD	CT	278.45	
40 L2	08929317	10611	ARTCRAFT	AVE	495.66	
41 L2	08930102	11021	GARDEN	DR	278.45	
42 L2	08930106	11021	FLYNN	LN	139.26	
43 L2	08930109	11012	DADE	LN	251.64	
44 L2	08930220	10111	FLANNER	AVE	244.73	
45 L2	08930221	10101	FLANNER	AVE	191.82	
46 L2	08930317	10141	ALDGATE	AVE	278.45	
47 L2	08930323	10081	ALDGATE	AVE	278.45	
48 L2	08930602	10012	FLANNER	AVE	583.75	
49 L2	08931203	10052	ROADS END	DR	94.26	
50 L2	08932303	10092	MELODY PARK	DR	69.63	
51 L2	08933312	11871	EDGEWOOD	LN	51.26	
52 L2	08933318	11872	MELODY PARK	DR	366.76	
53 L2	08934105	11792	MORRIE	LN	278.45	
54 L2	08934209	10321	STYLE	LN	69.63	
55 L2	08934312	10312	PAR	LN	68.44	
56 L2	08934411	11861	SEACREST	DR	69.63	
57 L2	08935103	10431	DORIS	AVE	278.45	

58 L2	08936110	10012	BONSER	AVE	278.45
59 L2	08937207	10231	TYHURST	RD	69.63
60 L2	08938609	10301	LAMPSON	AVE	278.45
61 L2	08939407	11691	PALMWOOD	DR	69.63
62 L2	08939412	11741	PALMWOOD	DR	69.63
63 L2	08940406	11631	MEDINA	DR	139.26
64 L2	08941102	11822	STEELE	DR	278.45
65 L2	08941106	11882	STEELE	DR	278.45
66 L2	08941206	11881	STEELE	DR	278.45
67 L2	08942105	11852	EASY	WAY	168.45
68 L2	08942112	11952	EASY	WAY	278.45
69 L2	08942211	11931	EASY	WAY	39.18
70 L2	08942216	11962	GARY	ST	366.76
71 L2	08942218	11932	GARY	ST	307.60
72 L2	08942226	11842	GARY	ST	147.51
73 L2	08942514	10541	CAROL	LN	69.63
74 L2	08942517	10521	CAROL	LN	230.89
75 L2	08943112	12111	ARKLEY	DR	278.45
76 L2	08944119	10201	MCMICHAEL	DR	278.45
77 L2	08944120	10211	MCMICHAEL	DR	278.45
78 L2	08944211	10172	MCMICHAEL	DR	308.70
79 L2	08944222	10081	ROSELEE	DR	69.63
80 L2	08946104	11031	DALLAS	DR	278.45
81 L2	08946110	11121	DALLAS	DR	69.63
82 L2	08946216	11122	DALLAS	DR	31.92
83 L2	08946316	11111	STRATFORD	WAY	407.35
84 L2	08947115	10281	PARLIAMENT	AVE	139.26
85 L2	08947303	10332	ELEANOR	DR	75.13
86 L2	08947406	10372	MCDANIEL	DR	278.45
87 L2	08948102	10322	PARLIAMENT	AVE	407.35
88 L2	08948413	10401	ORANGWOOD	AVE	311.45
89 L2	08948603	10452	ORANGWOOD	AVE	305.95
90 L2	08949111	10131	BROOKSIDE	DR	278.45
91 L2	08949116	10191	BROOKSIDE	DR	208.89
92 L2	08949130	10082	DEWEY	DR	161.55
93 L2	08949315	10141	DEWEY	DR	153.01
94 L2	08950309	11621	STEPHANIE	LN	278.45
95 L2	08950604	11531	FAYE	AVE	278.45
96 L2	08951112	12091	NUTWOOD	ST	278.45
97 L2	08951127	12072	HACKAMORE	RD	193.72
98 L2	08951136	12192	HACKAMORE	RD	57.86
99 L2	08951138	12212	HACKAMORE	RD	407.35
100 L2	08951206	12121	HACKAMORE	RD	308.70
101 L2	08951303	12031	FAYE	AVE	201.15
102 L2	08951315	12191	FAYE	AVE	278.45
103 L2	08952204	10922	VICKERS	DR	407.35
104 L2	08952320	11731	DINO	PL	69.63
105 L2	08952416	10871	PATRICIA	DR	278.45
106 L2	08952603	11742	ACORN	ST	147.14
107 L2	08952604	11752	ACORN	ST	278.45
108 L2	08953104	10842	POINDEXTER	AVE	153.25
109 L2	08953121	10871	WOODWARD	LN	69.63
110 L2	08953203	11881	MAHOGANY	DR	250.67
111 L2	08954202	11141	IVANHOE	ST	139.26
112 L2	08954210	11102	FAYE	AVE	168.45
113 L2	08954315	11042	BETTES	PL	135.17
114 L2	08955204	10541	HALELANI	WAY	82.92
115 L2	08955222	10532	MAHALO	WAY	278.45
116 L2	08957308	11411	TACOMA	ST	139.26

117 L2	08957601	11372	PALMWOOD	DR	139.26
118 L2	08957604	10581	PERRIN	DR	69.70
119 L2	08958425	10671	LA DONA	DR	209.21
120 L2	08959214	11231	FULMER	DR	278.45
121 L2	08959303	11242	FULMER	DR	278.45
122 L2	08959413	11261	MOUNT	DR	278.45
123 L2	08959502	11232	MOUNT	DR	311.49
124 L2	08959505	11272	MOUNT	DR	278.45
125 L2	08959711	10682	PARLIAMENT	AVE	311.45
126 L2	08960304	10322	HILL	RD	278.45
127 L2	08962313	11151	RUGH	ST	278.45
128 L2	08962503	11182	RUGH	ST	278.45
129 L2	08962605	10661	OVERMAN	DR	72.38
130 L2	08962613	11131	CLARISSA	ST	144.76
131 L2	09006105	11331	JERRY	LN	69.63
132 L2	09006302	12332	OAKWOOD	ST	69.63
133 L2	09006501	11412	SCHRANDT	DR	208.89
134 L2	09007105	11092	VIOLET	DR	203.61
135 L2	09007202	11051	LAMPSON	AVE	278.45
136 L2	09007212	12432	EUCLID	ST	407.35
137 L2	09007303	11031	JERRY	LN	311.45
138 L2	09008107	12322	ELMWOOD	ST	278.45
139 L2	09008209	12331	ELMWOOD	ST	278.45
140 L2	09008236	12302	PINE	ST	278.45
141 L2	09008243	11121	JERRY	LN	69.63
142 L2	09008306	12341	PINE	ST	69.63
143 L2	09009207	11421	MIDWICK	PL	278.45
144 L2	09009210	11392	MIDWICK	PL	69.63
145 L2	09009221	11381	LAMPSON	AVE	278.45
146 L2	09009222	11401	LAMPSON	AVE	394.26
147 L2	09010117	12571	WALNUT	AVE	278.45
148 L2	09010121	12531	WALNUT	AVE	278.45
149 L2	09010301	12502	PINE	ST	366.76
150 L2	09011302	12507	DESSA	DR	75.13
151 L2	09011311	12544	DESSA	DR	57.10
152 L2	09012305	12682	PINE	ST	278.45
153 L2	09012342	12662	WALNUT	AVE	157.45
154 L2	09013219	11452 1/2	COLLEGE	AVE	75.13
155 L2	09020203	11952	SHETLAND	RD	278.45
156 L2	09020208	11892	SHETLAND	RD	278.45
157 L2	09020309	11911	COMSTOCK	RD	278.45
158 L2	09020520	11911	LAMPSON	AVE	139.26
159 L2	09020525	11971	LAMPSON	AVE	168.45
160 L2	09021119	12162	NIETA	DR	69.63
161 L2	09021203	12031	NIETA	DR	77.81
162 L2	09021209	12111	NIETA	DR	69.63
163 L2	09021214	12181	NIETA	DR	278.45
164 L2	09021221	12092	9TH	ST	278.45
165 L2	09026004	11581	STANFORD	AVE	278.45
166 L2	09026005	11571	STANFORD	AVE	139.26
167 L2	09026106	12932	9TH	ST	278.45
168 L2	09026118	12871	SAFFORD		69.63
169 L2	09026138	12822	9TH	ST	278.45
170 L2	09026305	12922	SAFFORD		69.63
171 L2	09027313	12082	ORA	ST	139.46
172 L2	09027402	11341	ORA	DR	242.35
173 L2	09029108	11661	STANFORD	AVE	69.63
174 L2	09029209	12862	WOODLAND	LN	311.45
175 L2	09029217	11822	HOMESTEAD	PL	278.45

176 L2	09029311	12891	WOODLAND	LN	101.87
177 L2	09029324	12792	LEMONWOOD	LN	278.45
178 L2	09031109	11591	COLLEGE	AVE	69.63
179 L2	09031209	11592	COLLEGE	AVE	311.45
180 L2	09032102	11622	DONNA	LN	278.45
181 L2	09032309	11951	MARGIE	LN	322.11
182 L2	09032415	11911	GAIL	LN	58.45
183 L2	09032428	11882	9TH	ST	278.45
184 L2	09033112	11932	JACALENE	LN	278.45
185 L2	09033306	11722	DONNA	LN	311.45
186 L2	09033307	11702	DONNA	LN	278.45
187 L2	09033318	11731	CANDY	LN	352.35
188 L2	09033319	11741	CANDY	LN	311.45
189 L2	09033403	11931	JACALENE	LN	85.95
190 L2	09033505	11961	JENNIFER	LN	278.45
191 L2	09033510	11932	JANETTE	LN	407.35
192 L2	09033601	11672	CANDY	LN	278.45
193 L2	09034101	11501	JERRY	LN	278.45
194 L2	09034203	12302	9TH	ST	278.45
195 L2	09034215	12331	GAMMA	ST	270.88
196 L2	09034303	12302	GAMMA	ST	278.45
197 L2	09034305	12322	GAMMA	ST	536.46
198 L2	09034314	12341	DELTA	ST	278.45
199 L2	09034416	12321	EPSILON	ST	407.35
200 L2	09034606	12332	EPSILON	ST	146.45
201 L2	09035605	11882	MORGAN	LN	69.63
202 L2	09036233	11752	JACALENE	LN	69.63
203 L2	09036305	11762	ROBERT	LN	139.26
204 L2	09036324	11742	ROBERT	LN	278.45
205 L2	09036408	11812	KATHY	LN	278.45
206 L2	09036418	11711	MORGAN	LN	63.95
207 L2	09037302	11842	ROXBURY	RD	278.45
208 L2	09037306	11802	ROXBURY	RD	69.63
209 L2	09037407	11792	COMSTOCK	RD	69.63
210 L2	09037603	12271	STRATHMORE	DR	55.24
211 L2	09037612	12381	STRATHMORE	DR	139.26
212 L2	09037615	12431	STRATHMORE	DR	407.35
213 L2	09038206	12061	MORGAN	LN	87.95
214 L2	09038235	12081	WEST	ST	278.45
215 L2	09038307	11902	JOHN	AVE	43.01
216 L2	09039112	12051	JANETTE	LN	278.45
217 L2	09039116	12001	JANETTE	LN	308.70
218 L2	09039206	12062	JANETTE	LN	139.26
219 L2	09039405	12052	JACALENE	LN	278.45
220 L2	09039406	12062	JACALENE	LN	63.93
221 L2	09039619	11832	JOHN	AVE	278.45
222 L2	09040108	11701	BROOKSHIRE	AVE	108.10
223 L2	09040109	11711	BROOKSHIRE	AVE	278.45
224 L2	09040231	11701	FREDRICK	DR	113.45
225 L2	09040234	11671	FREDRICK	DR	109.34
226 L2	09040324	12182	ROBERT	LN	139.26
227 L2	09040403	11642	FREDRICK	DR	278.45
228 L2	09041307	11642	SAMUEL	DR	278.45
229 L2	09041311	11702	SAMUEL	DR	138.16
230 L2	09041313	11732	SAMUEL	DR	311.45
231 L2	09041314	11731	EUDORA	LN	72.38
232 L2	09041402	11582	EUDORA	LN	208.89
233 L2	09041405	11622	EUDORA	LN	69.63
234 L2	09041412	11722	EUDORA	LN	278.45

235 L2	09041414	11731	REVA	DR	278.45
236 L2	09041419	11651	REVA	DR	278.45
237 L2	09041426	11561	REVA	DR	172.70
238 L2	09042118	11602	MORGAN	LN	139.24
239 L2	09042214	11642	KATHY	LN	69.63
240 L2	09042217	11612	KATHY	LN	69.63
241 L2	09042219	11592	KATHY	LN	183.41
242 L2	09042301	11501	KATHY	LN	407.35
243 L2	09042307	11581	KATHY	LN	278.45
244 L2	09042407	11882	DANIEL	AVE	278.45
245 L2	09042409	11852	DANIEL	AVE	190.45
246 L2	09043003	11792	DANIEL	AVE	69.63
247 L2	09044215	11411	ROBERT	LN	208.89
248 L2	09044309	11372	ROBERT	LN	278.45
249 L2	09044411	11361	MORGAN	LN	132.15
250 L2	09045216	11941	RICKY	AVE	278.45
251 L2	09045311	11892	RICKY	AVE	278.45
252 L2	09046205	11091	PALMA VISTA	ST	278.45
253 L2	09046514	11092	PALMA VISTA	ST	139.26
254 L2	09046604	11052	WAKEFIELD	AVE	75.04
255 L2	09046608	11112	WAKEFIELD	AVE	311.45
256 L2	09050104	11431	REVA	DR	278.45
257 L2	09050208	11831	9TH	ST	69.63
258 L2	09050301	11402	TRUE	WAY	278.45
259 L2	09050508	11861	WAVERLY	DR	208.89
260 L2	09050513	11921	WAVERLY	DR	278.45
261 L2	09051209	11411	PRESIDIO	WAY	139.26
262 L2	09051313	11461	CRISSEY	WAY	278.45
263 L2	09053802	11512	MARGIE	LN	278.45
264 L2	09056103	12532	WOODLAND	LN	278.45
265 L2	09056225	12642	STRATHMORE	DR	278.45
266 L2	09056235	12532	STRATHMORE	DR	32.85
267 L2	09056301	11852	DORADA	AVE	278.45
268 L2	09056410	12611	STRATHMORE	DR	278.45
269 L2	09059105	12679	WEST	ST	311.45
270 L2	09059118	12626	MORGAN	LN	211.87
271 L2	09059208	12597	MORGAN	LN	278.45
272 L2	09059221	12662	KATHY	LN	278.45
273 L2	09059304	11894	DORADA	AVE	278.45
274 L2	09059413	11882	SUMO	CIR	144.76
275 L2	09064108	11071	BIXLER	CIR	278.45
276 L2	09064121	11022	BIXLER	CIR	278.45
277 L2	09064212	11126	CAMELLIA	WAY	311.45
278 L2	09067238	12777	NEWHOPE	ST	65.60
279 L2	09067243	12791	NEWHOPE	ST	167.43
280 L2	09067261	12837	NEWHOPE	ST	31.70
281 L2	09067266	12851	NEWHOPE	ST	262.35
282 L2	09067279	12895	NEWHOPE	ST	262.35
283 L2	09067353	12894	NEWHOPE	ST	75.13
284 L2	09069134	12140	CHILI PEPPER	LN	99.15
285 L2	09069141	12071	CHILI PEPPER	LN	182.75
286 L2	09702325	8032	LARSON	AVE	225.39
287 L2	09720102	13142	MONROE	ST	311.45
288 L2	09720103	13152	MONROE	ST	278.45
289 L2	09720113	13171	JEFFERSON	ST	75.13
290 L2	09720302	13132	WILSON	ST	139.26
291 L2	09720324	8391	YORBA	LN	324.59
292 L2	09720402	8261	CENTRAL	AVE	407.35
293 L2	09721114	13061	JEFFERSON	ST	278.45

294 L2	09721205	13032	JEFFERSON	ST	440.35
295 L2	09721207	13062	JEFFERSON	ST	84.89
296 L2	09721321	13092	WILSON	ST	36.45
297 L2	09728194	13560	ETHAN	LN	147.51
298 L2	09735619	13362	HALE	AVE	278.45
299 L2	09735630	8751	DAKOTA	AVE	278.45
300 L2	09735704	13321	HAZEL	ST	69.63
301 L2	09735712	13372	KELLY	ST	407.35
302 L2	09736514	13181	HAZEL	ST	278.45
303 L2	09736609	13222	LUCILLE	ST	300.45
304 L2	09736703	13181	LUCILLE	ST	96.95
305 L2	09737101	13242	JEFFERSON	ST	278.45
306 L2	09737203	8242	CENTRAL	AVE	407.35
307 L2	09737211	13312	MONROE	ST	278.45
308 L2	09737512	13351	MONROE	ST	69.63
309 L2	09737515	13372	JACKSON	ST	109.63
310 L2	09738413	13452	BALOS	DR	278.45
311 L2	09738425	13355	JACKSON	ST	168.45
312 L2	09738504	8012	BESTEL	AVE	278.45
313 L2	09738520	13401	BALOS	DR	75.13
314 L2	09738524	13402	COAST	ST	278.45
315 L2	09741102	8352	CENTRAL	AVE	208.89
316 L2	09756501	8622	MAYS	AVE	311.45
317 L2	09756502	8612	MAYS	AVE	278.45
318 L2	09764102	13251	MAGNOLIA	ST	113.45
319 L2	09764104	13281	MAGNOLIA	ST	69.63
320 L2	09764211	13371	LUCILLE	ST	148.58
321 L2	09766208	13162	DRAKE	ST	295.87
322 L2	09766247	13231	DRAKE	ST	278.45
323 L2	09802324	9062	BESTEL	AVE	135.45
324 L2	09802351	9102	IMPERIAL	AVE	278.45
325 L2	09803115	9181	IMPERIAL	AVE	278.45
326 L2	09803202	13289	EARLE	DR	69.63
327 L2	09803504	9152	CARL	LN	278.45
328 L2	09804141	9382	RUSSELL	AVE	278.45
329 L2	09806407	9732	CROSBY	AVE	278.45
330 L2	09806409	9702	CROSBY	AVE	208.89
331 L2	09806513	13252	DONEGAL	DR	300.45
332 L2	09808109	9812	LUDERS	AVE	278.45
333 L2	09811301	9502	SUTHERLAND	WAY	209.04
334 L2	09811303	9532	SUTHERLAND	WAY	69.63
335 L2	09813130	9802	11TH	ST	311.45
336 L2	09822212	9471	LARSON	AVE	75.13
337 L2	09823207	9371	CROSBY	AVE	208.89
338 L2	09823324	9301	CENTRAL	AVE	94.46
339 L2	09823411	9402	CENTRAL	AVE	311.45
340 L2	09824303	9642	IMPERIAL	AVE	278.45
341 L2	09824334	13361	ERIN	RD	162.61
342 L2	09825108	9791	IMPERIAL	AVE	139.26
343 L2	09825319	13442	DONEGAL	DR	69.63
344 L2	09825321	13432	CORK	ST	208.89
345 L2	09825405	9732	DAKOTA	AVE	104.62
346 L2	09825407	9702	DAKOTA	AVE	278.45
347 L2	09826217	9353	TRASK	AVE	278.45
348 L2	09826329	13342	GILBERT	ST	311.45
349 L2	09826405	13311	GILBERT	ST	139.40
350 L2	09826417	9241	TRASK	AVE	278.45
351 L2	09835115	9951	READING	AVE	278.45
352 L2	09835116	9971	READING	AVE	407.35

353 L2	09835312	9912	OASIS	AVE	278.45
354 L2	09835315	14192	FORSYTH	LN	311.45
355 L2	09836105	14082	KERRY	ST	308.70
356 L2	09837107	9751	READING	AVE	139.26
357 L2	09837111	9711	READING	AVE	70.71
358 L2	09837226	9731	OASIS	AVE	167.97
359 L2	09838316	9561	OASIS	AVE	493.05
360 L2	09838317	9571	OASIS	AVE	278.45
361 L2	09841309	13781	LA VAUGHN	DR	583.75
362 L2	09841311	13811	LA VAUGHN	DR	69.63
363 L2	09842209	13811	YOAK	ST	278.45
364 L2	09842217	13832	MAGNOLIA	ST	311.45
365 L2	09842223	13742	MAGNOLIA	ST	139.26
366 L2	09843106	9021	ENLOE	WAY	278.45
367 L2	09844103	14542	CORK	ST	75.13
368 L2	09844108	14592	CORK	ST	71.16
369 L2	09844318	9722	SINCLAIR	CIR	228.27
370 L2	09844326	9661	MADISON	CIR	278.45
371 L2	09844408	14691	DONEGAL	DR	278.45
372 L2	09845202	14751	DONEGAL	DR	144.76
373 L2	09845310	9632	LEXINGTON	AVE	278.45
374 L2	09846507	9531	MALLARD	AVE	139.26
375 L2	09849210	9631	MALLARD	AVE	208.89
376 L2	09852213	9661	MANSOR	AVE	208.05
377 L2	09857201	9162	CENTRAL	AVE	524.70
378 L2	09901403	10022	EMERSON	AVE	144.76
379 L2	09901410	10061	LARSON	AVE	286.77
380 L2	09901609	13111	BOWEN	ST	149.07
381 L2	09901616	10181	LARSON	AVE	69.63
382 L2	09902118	10052	LARSON	AVE	139.78
383 L2	09902409	10053	CENTRAL	AVE	278.45
384 L2	09902409	10051	CENTRAL	AVE	223.45
385 L2	09902609	13222	HOPE	ST	208.95
386 L2	09902615	10204	CROSBY	AVE	290.99
387 L2	09903104	13229	FLOWER	ST	208.89
388 L2	09903207	10131	IMPERIAL	AVE	278.45
389 L2	09903511	10122	IMPERIAL	AVE	91.45
390 L2	09904107	10051	DAKOTA	AVE	311.45
391 L2	09904306	10210	RUSSELL	AVE	69.63
392 L2	09904410	10006	DAKOTA	AVE	222.64
393 L2	09904619	10231	TRASK	AVE	278.45
394 L2	09905145	13091	CYPRESS	ST	150.06
395 L2	09906203	10381	BONNIE	DR	52.33
396 L2	09906207	10421	BONNIE	DR	69.63
397 L2	09906315	10392	BONNIE	DR	278.45
398 L2	09906320	10421	MILDRED	AVE	278.45
399 L2	09906404	10412	MILDRED	AVE	278.45
400 L2	09907114	13431	CYPRESS	ST	407.35
401 L2	09907131	13302	ADLAND	ST	278.45
402 L2	09907201	13231	ADLAND	ST	222.64
403 L2	09907205	13301	ADLAND	ST	278.45
404 L2	09907228	13362	DEANANN	PL	232.03
405 L2	09907304	13281	DEANANN	PL	253.50
406 L2	09908106	13081	WESTLAKE	ST	278.45
407 L2	09908206	13071	NELSON	ST	278.45
408 L2	09908245	13092	BENTON	ST	196.81
409 L2	09908250	13093	NELSON	ST	311.45
410 L2	09909320	13171	TAFT	ST	69.63
411 L2	09909411	13122	WESTLAKE	ST	278.45



412 L2	09911211	13136	STANRICH	PL	41.21
413 L2	09911226	10902	DOROTHY	AVE	278.45
414 L2	09912107	10652	MCKEEN	ST	278.45
415 L2	09912113	10601	PALOMA	AVE	278.45
416 L2	09912121	10721	PALOMA	AVE	278.45
417 L2	09912307	10682	FRANCES	AVE	278.45
418 L2	09912311	10646	FRANCES	AVE	473.32
419 L2	09912317	13322	WESTLAKE	ST	322.94
420 L2	09913131	13237	MICHAEL RAINFORD	CIR	58.50
421 L2	09913139	13248	MICHAEL RAINFORD	CIR	305.95
422 L2	09913302	13342	MITCHELL	AVE	278.45
423 L2	09913412	13302	LYNNE	DR	278.45
424 L2	09916236	10211	15TH	ST	241.71
425 L2	09917406	10212	15TH	ST	69.63
426 L2	09917407	10222	15TH	ST	101.87
427 L2	09917409	14161	HOPE	ST	278.45
428 L2	09917414	10191	MORNINGSIDE	DR	110.37
429 L2	09918413	10853	LOTUS	DR	75.13
430 L2	09925223	13591	MILLS	RD	149.20
431 L2	09926110	13681	MILLS	RD	139.26
432 L2	09926203	13662	MILLS	RD	278.45
433 L2	09926307	13692	LOMBARDY	RD	278.45
434 L2	09926402	13632	FERNWOOD	DR	278.45
435 L2	09926407	13692	FERNWOOD	DR	139.78
436 L2	09926603	10762	WOODBURY	RD	311.45
437 L2	09927150	13482	TAFT	ST	278.45
438 L2	09928106	13261	GLEN	WAY	154.50
439 L2	09928306	13401	BENTON	ST	168.12
440 L2	09928313	13331	BENTON	ST	363.35
441 L2	09928321	10392	IMPERIAL	AVE	53.31
442 L2	09928336	10362	RUSSELL	AVE	139.26
443 L2	09928338	10371	DAKOTA	AVE	345.13
444 L2	09928359	10452	LUDERS	AVE	168.45
445 L2	09928368	13352	CYPRESS	ST	139.26
446 L2	09929308	13391	JESSICA	DR	234.28
447 L2	09929319	13422	BENTON	ST	310.34
448 L2	09929323	13362	BENTON	ST	407.35
449 L2	09930205	13752	CYPRESS	ST	75.13
450 L2	09930304	13601	BOWEN	ST	138.71
451 L2	09930401	13741	CYPRESS	ST	278.45
452 L2	09931735	10051	MALLARD	DR	208.89
453 L2	09934401	10002	TRAYLOR	WAY	278.45
454 L2	09934405	10072	TRAYLOR	WAY	278.45
455 L2	09935228	10812	BLAKE	ST	583.75
456 L2	09935403	13801	EUCLID	ST	384.78
457 L2	09937108	10291	MALLARD	DR	311.45
458 L2	09937213	10341	WOODBURY	RD	278.45
459 L2	09938305	14111	BOONY	LN	127.89
460 L2	09939101	14202	HOPE	ST	69.63
461 L2	09939205	14142	DEANANN	PL	300.45
462 L2	09939411	14191	BOWEN	ST	278.45
463 L2	09941312	10311	HAZARD	AVE	69.63
464 L2	09941315	10271	HAZARD	AVE	139.26
465 L2	09941331	14422	BOWEN	ST	278.45
466 L2	09942114	10571	MALLARD	DR	278.45
467 L2	09942203	10572	MALLARD	DR	31.04
468 L2	09942214	10682	MALLARD	DR	278.45
469 L2	09942323	10661	WOODBURY	RD	143.70
470 L2	09943111	10522	WOODBURY	RD	278.45

471 L2	09943316	10652	BLAKE	ST	139.26
472 L2	09943330	13802	WARD	ST	139.26
473 L2	09944308	14371	PLEASANT	ST	68.38
474 L2	09944317	14352	LAKE	ST	278.45
475 L2	09944402	14302	TAFT	ST	69.63
476 L2	09945406	10552	KERN	AVE	119.28
477 L2	09945602	10461	JENNRICH	AVE	278.45
478 L2	09946102	10371	BLAKE	ST	70.29
479 L2	09946110	10461	BLAKE	ST	208.89
480 L2	09946119	13862	MERELLO	ST	308.70
481 L2	09946307	13941	MERELLO	ST	139.46
482 L2	09946503	13931	BOWEN	ST	63.95
483 L2	09946505	13961	BOWEN	ST	144.76
484 L2	09948108	10582	KEEL	AVE	278.45
485 L2	09949127	10682	MORNINGSIDE	DR	407.35
486 L2	09950427	13962	HEIDI	ST	278.45
487 L2	09951203	10622	SCHOONER	AVE	139.26
488 L2	09951303	10532	STERN	AVE	127.50
489 L2	09952210	10551	KETCH	AVE	271.27
490 L2	09952308	10581	SCHOONER	AVE	336.83
491 L2	09952415	14831	STARBOARD	ST	278.45
492 L2	09952505	10701	MAST	AVE	278.45
493 L2	09952511	14802	STARBOARD	ST	278.45
494 L2	09953120	10682	CATALINA	ST	139.46
495 L2	09953131	10662	AMBER	CIR	308.70
496 L2	09953143	10662	SILVER	CIR	72.38
497 L2	09953221	14681	SAIL	ST	278.45
498 L2	09953312	10701	CATALINA	ST	278.45
499 L2	09958304	13792	CYPRESS	ST	278.45
500 L2	09959214	14432	HOPE ST		311.45
501 L2	09959215	14452	HOPE	ST	278.45
502 L2	09960105	10071	JENNRICH	AVE	278.45
503 L2	09960211	14391	FLOWER	ST	139.26
504 L2	09969104	10093	ANDY REESE	CT	69.63
505 L2	09969155	10142	ANDY REESE	CT	311.39
506 L2	09981025	13102	NELSON	ST	68.06
507 L2	10001329	11151	CROSBY	AVE	278.45
508 L2	10001341	13041	BIRCHWOOD	ST	144.76
509 L2	10002303	11202	SHERMAN	AVE	39.00
510 L2	10002306	11191	PALOMA	AVE	193.93
511 L2	10003107	13071	NINA	PL	208.89
512 L2	10003115	13171	NINA	PL	69.63
513 L2	10003138	13022	SANDRA	PL	240.30
514 L2	10003216	13181	SANDRA	PL	116.91
515 L2	10004135	13118	NEWELL	ST	278.45
516 L2	10004220	13192	NINA	PL	407.35
517 L2	10004305	13191	NEWELL	ST	208.89
518 L2	10007303	11432	PALOMA	AVE	150.26
519 L2	10007311	11441	FRANCES	AVE	278.45
520 L2	10007320	11401	BANNER	AVE	278.45
521 L2	10008307	11251	TRASK	AVE	201.45
522 L2	10009101	13252	BARNETT	WAY	75.13
523 L2	10009210	13342	BARNETT	WAY	278.45
524 L2	10009215	13371	BARNETT	WAY	69.63
525 L2	10009224	11191	TRASK	AVE	69.63
526 L2	10009248	13341	HAVENWOOD	DR	223.45
527 L2	10010314	13471	ASHWOOD	ST	69.63
528 L2	10015204	13882	ANITA	PL	289.39
529 L2	10015224	13941	LA BONITA	AVE	278.45

530 L2	10015327	13861	ROSITA	PL	278.45
531 L2	10032210	13671	HAVENWOOD	DR	69.63
532 L2	10032307	13692	HAVENWOOD	DR	278.45
533 L2	10032312	11171	WOODBURY	RD	278.45
534 L2	10033202	13232	ROCKINGHORSE	RD	241.89
535 L2	10033303	13222	DAPPLEGREY	RD	69.63
536 L2	10033305	13192	DAPPLEGREY	RD	117.59
537 L2	10033314	13171	ROAN	RD	311.45
538 L2	10033316	11871	MUSTANG	DR	206.91
539 L2	10033336	11852	PERCHERON	RD	143.70
540 L2	10033401	13242	PINTO	RD	320.68
541 L2	10033503	11911	PERCHERON	RD	139.26
542 L2	10033522	11751	PERCHERON	RD	278.45
543 L2	10034214	13251	DAPPLEGREY	RD	278.45
544 L2	10034406	13312	PINTO	RD	278.45
545 L2	10034705	11892	BANNER	DR	278.45
546 L2	10036108	11581	GLEN COVE	DR	278.45
547 L2	10036201	11512	GLEN COVE	DR	303.20
548 L2	10036211	11642	GLEN COVE	DR	69.63
549 L2	10037201	11502	PALOMA	AVE	278.45
550 L2	10037306	11562	BANNER	DR	208.89
551 L2	10038212	11241	JOLA	LN	135.45
552 L2	10038317	13671	LANNING	ST	278.45
553 L2	10038321	13621	LANNING	ST	278.45
554 L2	10038522	11181	WOODBURY	RD	278.45
555 L2	10039102	13731	LIBBY	LN	278.45
556 L2	10040218	11411	WOODBURY	RD	278.45
557 L2	10040404	11441	JOLA	AVE	56.34
558 L2	10062103	11302	WOODBURY	RD	278.45
559 L2	10106217	12692	RANCHERO	WAY	278.45
560 L2	10106218	12682	RANCHERO	WAY	311.45
561 L2	10106240	13282	BUENA	WAY	278.45
562 L2	10106301	12702	GLORIA	ST	278.45
563 L2	10106307	12671	PEARCE	ST	278.45
564 L2	10106402	12692	BOLIVAR	PL	308.70
565 L2	10106405	12652	BOLIVAR	PL	69.63
566 L2	10106410	12701	RANCHERO	WAY	278.45
567 L2	10114228	12592	TOURS	AVE	69.63
568 L2	10114229	12612	TOURS	AVE	69.63
569 L2	10114233	13792	DIEPPE	ST	278.45
570 L2	10114236	13752	DIEPPE	ST	278.45
571 L2	10114242	13811	DIEPPE	ST	208.89
572 L2	10114246	13792	BORDEAUX	ST	72.38
573 L2	10114248	13772	BORDEAUX	ST	278.45
574 L2	10116109	13892	HARPER	ST	278.45
575 L2	10116120	13772	HARPER	ST	188.12
576 L2	10116214	13931	HARPER	ST	278.45
577 L2	10116231	13822	LAUREL	ST	278.45
578 L2	10116316	13901	LAUREL	ST	157.45
579 L2	10130106	12952	RANCHERO	WAY	278.45
580 L2	10130112	12941	TRASK	AVE	85.14
581 L2	10130113	12931	TRASK	AVE	308.70
582 L2	10130334	13452	ROBERTA	CIR	278.45
583 L2	10130335	13472	ROBERTA	CIR	39.71
584 L2	10130336	13471	RANCHERO	PL	524.70
585 L2	10130354	12932	BOLIVAR	CIR	69.63
586 L2	10131115	13751	FIGUEROA	ST	278.45
587 L2	10131212	13791	BEWLEY	ST	270.73
588 L2	10131308	13822	BEWLEY	ST	278.45

589 L2	10131315	13751	GUNTHER	ST	407.35
590 L2	10131506	13802	JACKSON	ST	311.45
591 L2	10131521	12092	QUATRO	AVE	77.66
592 L2	10132109	13291	STEPHENS	AVE	278.45
593 L2	10132111	13261	STEPHENS	AVE	278.45
594 L2	10132416	12811	PEARCE	ST	278.45
595 L2	10132505	12792	PEARCE	ST	278.45
596 L2	10132604	13281	LILLY	ST	58.45
597 L2	10134205	13041	PALM	ST	278.72
598 L2	10134318	12301	FLINT	PL	311.45
599 L2	10134321	12341	FLINT	PL	278.45
600 L2	10134324	12346	FLINT	PL	278.45
601 L2	10134354	12345	GRANITE	PL	69.56
602 L2	10135117	13281	PALM	ST	278.45
603 L2	10143328	12391	PEARCE	ST	147.51
604 L2	10143340	12405	PEARCE	ST	69.63
605 L2	10143410	12511	PEARCE	ST	311.45
606 L2	10143507	12472	PEARCE	ST	69.63
607 L2	10143701	13332	REDBIRD	ST	278.45
608 L2	10144204	12445	RUSSELL	CIR	69.63
609 L2	10144206	12462	RUSSELL	CIR	278.45
610 L2	10144208	12471	RANCHERO	WAY	139.26
611 L2	10144211	12431	RANCHERO	WAY	278.45
612 L2	10144216	12405	RANCHERO	WAY	278.45
613 L2	10144306	13412	CLINTON	ST	407.35
614 L2	10144405	13412	REDBIRD	ST	69.63
615 L2	10144511	12411	TRASK	AVE	208.89
616 L2	10144614	12532	RANCHERO	WAY	278.45
617 L2	10144616	12502	RANCHERO	WAY	363.63
618 L2	10145101	13232	PARTRIDGE	ST	64.78
619 L2	10145103	13212	PARTRIDGE	ST	311.45
620 L2	10145107	13231	PARTRIDGE	ST	72.38
621 L2	10146102	13522	CLINTON	ST	78.78
622 L2	10146102	13522	CLINTON	ST	78.67
623 L2	10146202	12602	CARDINAL	AVE	407.35
624 L2	10146206	12552	CARDINAL	AVE	102.45
625 L2	10148126	13141	SIEMON	AVE	278.45
626 L2	10148127	13131	SIEMON	AVE	69.63
627 L2	10148214	13342	LARAMORE	LN	278.45
628 L2	10148309	13191	SIEMON	AVE	278.45
629 L2	10151102	12732	TRASK	AVE	69.63
630 L2	10151413	12711	WOODBURY	RD	278.45
631 L2	10152336	12702	CYNTHIA	AVE	92.84
632 L2	10152346	12652	ANABEL	AVE	278.45
633 L2	10152350	12712	ANABEL	AVE	46.19
634 L2	10161141	12211	MARBLE	CIR	278.45
635 L2	10161151	12161	FLINT	CIR	278.45
636 L2	10161212	13171	RAINBOW	ST	278.45
637 L2	10163331	12091	PEARCE	AVE	278.45
638 L2	10163411	12161	PEARCE	AVE	69.63
639 L2	10165217	13522	ROBYN	CT	278.45
640 L2	10165219	13542	ROBYN	CT	65.60
641 L2	10165219	13546	ROBYN	CT	65.60
642 L2	10165227	13515	ROBYN	CT	262.35
643 L2	10165317	13641	FAIRVIEW	ST	262.35
644 L2	10167139	13121	LILLY	ST	139.46
645 L2	10172128	12912	GLENDON	PL	417.32
646 L2	12649110	8821	ANNAPOLIS	AVE	278.45
647 L2	12649136	8971	SYRACUSE	AVE	366.76

648 L2	12650103	10871	MAC	ST	278.45
649 L2	12650207	8811	REGAL	AVE	308.70
650 L2	12650214	10866	MACNAB	ST	308.70
651 L2	12650308	8882	REGAL	AVE	311.45
652 L2	12721313	9701	HARVEST	LN	407.35
653 L2	12721421	9622	GILBERT	ST	278.45
654 L2	12721502	9612	STONYBROOK	DR	310.63
655 L2	12721511	9502	STONYBROOK	DR	140.95
656 L2	12722315	9692	PARADE	ST	58.45
657 L2	12722320	9632	PARADE	ST	279.55
658 L2	12722413	9601	PARADE	ST	113.45
659 L2	12722503	9712	STONYBROOK	DR	278.45
660 L2	12722504	9702	STONYBROOK	DR	278.45
661 L2	12723104	9772	CLEARBROOK	LN	69.63
662 L2	12724110	9791	STONYBROOK	DR	278.45
663 L2	12724120	9861	STONYBROOK	DR	233.64
664 L2	12724130	9941	STONYBROOK	DR	278.45
665 L2	12724202	9752	STONYBROOK	DR	168.45
666 L2	12727202	9722	COLCHESTER	DR	278.45
667 L2	12727413	9721	PANDORA	LN	72.68
668 L2	12727414	9731	PANDORA	LN	278.45
669 L2	12727503	9712	PANDORA	LN	321.76
670 L2	12728101	9782	HARVEST	LN	278.45
671 L2	12728105	9832	HARVEST	LN	69.63
672 L2	12728108	9872	HARVEST	LN	407.35
673 L2	12734137	10131	D ESTE	DR	209.24
674 L2	12734147	10152	D ESTE	DR	311.45
675 L2	12734160	10044	GILBERT	ST	69.63
676 L2	12734206	9532	GUINIDA	LN	407.35
677 L2	12735101	10062	BURGUNDY	PL	69.63
678 L2	12735109	9701	BIENVILLE	AVE	278.45
679 L2	12735119	10081	MILNEBURG	ST	228.80
680 L2	12735205	9682	BIENVILLE	AVE	278.45
681 L2	12735208	10102	MILNEBURG	ST	225.37
682 L2	12735209	9681	FARNHAM	LN	278.45
683 L2	12735238	9721	GUINIDA	LN	278.45
684 L2	12736209	10161	GRAVIER	ST	278.45
685 L2	12736314	10212	PERDIDO	ST	139.26
686 L2	12736506	10131	PERDIDO	ST	278.45
687 L2	12737111	10092	HEARTH	LN	278.45
688 L2	12737131	10112	GRAVIER	ST	139.26
689 L2	12737132	10122	GRAVIER	ST	164.01
690 L2	12737139	10202	GRAVIER	ST	278.45
691 L2	12738401	9782	GUINIDA	LN	278.45
692 L2	12738405	10282	PERDIDO	ST	69.63
693 L2	12738411	10301	ANTIGUA	ST	69.63
694 L2	12738417	9812	GUINIDA	LN	104.62
695 L2	12738609	9872	CHANTICLEER	RD	173.14
696 L2	12738613	9922	CHANTICLEER	RD	278.45
697 L2	12738628	9851	CHANTICLEER	RD	278.45
698 L2	12739105	10411	PERDIDO	ST	278.45
699 L2	12739215	10392	POONA	DR	139.26
700 L2	12739219	10462	POONA	DR	278.45
701 L2	12739224	10431	BROOKHURST	ST	69.63
702 L2	12739313	9911	LULLABY	LN	390.28
703 L2	12739319	9841	LULLABY	LN	69.63
704 L2	12739405	9832	LULLABY	LN	42.00
705 L2	12739413	9911	CERRITOS	AVE	278.45
706 L2	12740143	10401	PATRICIA	DR	278.45

707 L2	12740208	9601	HARRIET	LN	139.26
708 L2	12740212	9651	HARRIET	LN	278.45
709 L2	12741113	10281	BOUVAIS	RD	278.45
710 L2	12741120	10282	BOUVAIS	RD	278.45
711 L2	12741215	10251	AMIES	RD	278.45
712 L2	12741234	9721	PALAIS	RD	278.45
713 L2	12741403	9532	CHANTICLEER	RD	278.45
714 L2	12741406	9572	CHANTICLEER	RD	69.63
715 L2	12741413	9642	CHANTICLEER	RD	101.87
716 L2	12741416	9682	CHANTICLEER	RD	69.63
717 L2	12746304	9052	PACIFIC	AVE	305.95
718 L2	12747506	9142	PACIFIC	AVE	208.89
719 L2	12748104	9312	CERRITOS	AVE	69.63
720 L2	12748206	9282	HARLE	AVE	278.45
721 L2	12748213	9281	TINA	WAY	278.45
722 L2	12748408	10591	RÓDEO	DR	201.45
723 L2	12749206	10541	HARCOURT	AVE	168.45
724 L2	12749226	10562	DESSER	LN	374.75
725 L2	12749301	9472	PACIFIC	AVE	68.44
726 L2	12750110	9552	CERRITOS	AVE	278.45
727 L2	12750205	9612	HARLE	AVE	407.35
728 L2	12750215	10582	GILBERT	ST	278.45
729 L2	12750225	10631	PATRICIA	DR	278.45
730 L2	12750255	9651	PACIFIC	AVE	278.45
731 L2	12750259	10611	THOMAS	DR	208.89
732 L2	12751207	9691	HARLE	AVE	233.64
733 L2	12751305	9772	HARLE	AVE	69.63
734 L2	12752110	10601	BROOKHURST	ST	356.93
735 L2	12752140	9935	HARLE	AVE	278.45
736 L2	12752203	9842	CERRITOS	AVE	278.45
737 L2	12752318	9832	HARLE	AVE	147.55
738 L2	12755116	10971	MARKEV	ST	144.76
739 L2	12755120	9192	REGAL	AVE	72.38
740 L2	12755209	9171	REGAL	AVE	308.70
741 L2	12755212	10852	RUSTIC	LN	69.63
742 L2	12755213	10842	RUSTIC	LN	407.35
743 L2	12756204	10781	GARZA	AVE	311.45
744 L2	12756211	10921	GARZA	AVE	139.26
745 L2	12756223	10924	BERRY	AVE	262.35
746 L2	12756235	10786	BERRY	AVE	161.55
747 L2	12756244	10788	BERRY	AVE	285.07
748 L2	12756301	10741	BERRY	AVE	311.45
749 L2	12756301	10743	BERRY	AVE	311.45
750 L2	12756305	10791	BERRY	AVE	557.66
751 L2	12757206	10821	HARCOURT	AVE	69.63
752 L2	12757319	10915	GILBERT	ST	819.73
753 L2	12757337	10782	HARCOURT	AVE	407.35
754 L2	12757347	10921	GILBERT	ST	278.45
755 L2	12758105	9581	CANTON	AVE	278.45
756 L2	12758201	9542	CANTON	AVE	278.45
757 L2	12758218	9651	DECKER	AVE	90.23
758 L2	12758228	9541	DECKER	AVE	278.45
759 L2	12758310	10961	ENDRY	ST	278.45
760 L2	12758333	10942	HUBER	ST	77.88
761 L2	12758335	9702	DECKER	AVE	278.45
762 L2	12758407	10922	JEAN	ST	75.13
763 L2	12759104	10771	ENDRY	ST	139.26
764 L2	12759117	9641	CRESTWOOD	LN	278.45
765 L2	12759207	9602	CRESTWOOD	LN	278.45

766 L2	12759211	9652	CRESTWOOD	LN	69.63
767 L2	12759218	9671	BANTA	AVE	140.95
768 L2	12759301	10831	ENDRY	ST	69.56
769 L2	13085202	5852	HUNTLEY	AVE	96.72
770 L2	13117111	11612	POES	ST	139.26
771 L2	13117214	11672	POES	ST	327.76
772 L2	13117218	8442	YORKSHIRE	AVE	116.25
773 L2	13117325	11632	MOEN	ST	139.26
774 L2	13117328	11602	MOEN	ST	113.45
775 L2	13118105	8441	AUGUSTA	DR	278.45
776 L2	13118108	8401	AUGUSTA	DR	69.63
777 L2	13118225	11874	POES	ST	69.10
778 L2	13118306	11831	POES	ST	69.63
779 L2	13118312	11865	POES	ST	139.26
780 L2	13119205	11821	MOEN	ST	278.45
781 L2	13119207	11851	MOEN	ST	222.64
782 L2	13119305	11791	NEARING	DR	278.45
783 L2	13119307	11811	NEARING	DR	225.39
784 L2	13119402	11861	NEARING	DR	208.89
785 L2	13119603	8332	BUCHANAN	DR	305.95
786 L2	13119709	11942	ROCKVIEW	DR	201.45
787 L2	13119710	11932	ROCKVIEW	DR	222.64
788 L2	13119711	11922	ROCKVIEW	DR	69.63
789 L2	13120108	11591	MOEN	ST	278.45
790 L2	13120109	11601	MOEN	ST	278.45
791 L2	13120111	11621	MOEN	ST	69.63
792 L2	13120129	11592	MOSSLER	ST	311.45
793 L2	13120322	11662	NEARING	DR	208.89
794 L2	13120415	11661	NEARING	DR	311.45
795 L2	13123116	8231	SOMERS	DR	152.79
796 L2	13123209	8142	SOMERS	DR	30.95
797 L2	13123213	8131	FILLMORE	DR	278.45
798 L2	13123215	8151	FILLMORE	DR	347.89
799 L2	13123320	11911	SANDY	DR	278.45
800 L2	13123329	11971	ARTHUR	DR	278.45
801 L2	13139203	7792	LAURELTON	AVE	278.45
802 L2	13146210	12441	ARROWHEAD	ST	391.25
803 L2	13146216	8231	LAMPSON	AVE	46.42
804 L2	13151145	12621	JACKSON	ST	98.89
805 L2	13152112	12651	DALE	ST	278.45
806 L2	13152125	8362	CERULEAN	DR	386.73
807 L2	13152129	8422	CERULEAN	DR	278.45
808 L2	13152133	8401	CERULEAN	DR	278.45
809 L2	13152145	8401	TRINETTE	DR	278.45
810 L2	13152160	8361	LENORE	ST	278.45
811 L2	13152172	8361	KILLARNEY	RD	69.63
812 L2	13153164	12792	JACKSON	ST	461.32
813 L2	13201205	11132	WASCO	RD	278.45
814 L2	13201303	8552	KATELLA	AVE	311.45
815 L2	13201313	8552	ELMER	LN	278.45
816 L2	13201328	11145	BOWLES	AVE	278.45
817 L2	13202108	8786	ADAH	ST	311.45
818 L2	13202409	8792	DEWEY	DR	176.47
819 L2	13202411	8822	DEWEY	DR	222.64
820 L2	13203104	8692	KATELLA	AVE	278.45
821 L2	13203107	8732	KATELLA	AVE	407.35
822 L2	13205505	9072	ROSANNA	AVE	225.39
823 L2	13205507	9102	ROSANNA	AVE	303.20
824 L2	13206203	9141	ALWICK	CIR	311.45

825 L2	13206219	9171	BICKLEY	CIR	278.45
826 L2	13207206	9342	MAUREEN	DR	69.63
827 L2	13208103	11151	LAURIANNE	LN	278.45
828 L2	13208302	9291	MELBA	DR	77.68
829 L2	13208410	9402	MELBA	DR	197.05
830 L2	13208419	9321	MURLINE	DR	278.45
831 L2	13208503	9302	MURLINE	DR	278.45
832 L2	13208512	9422	MURLINE	DR	139.26
833 L2	13208533	9371	DEWEY	DR	278.45
834 L2	13209115	11131	ENDRY	ST	156.97
835 L2	13209318	11231	BARCLAY	DR	278.45
836 L2	13212103	11151	GARDENAIRE	LN	85.99
837 L2	13212506	9842	GAMBLE	AVE	68.41
838 L2	13212509	9872	ALDGATE	AVE	69.63
839 L2	13212510	9882	ALDGATE	AVE	69.63
840 L2	13212518	9911	DEWEY	DR	278.45
841 L2	13212526	11212	RAINIER	CT	278.45
842 L2	13212530	11191	RAINIER	CT	278.45
843 L2	13212531	9821	DEWEY	DR	278.45
844 L2	13212607	11251	GARDENAIRE	LN	278.45
845 L2	13212703	11252	GARDENAIRE	LN	69.63
846 L2	13212704	9802	DEWEY	DR	139.26
847 L2	13212715	9932	DEWEY	DR	69.63
848 L2	13213219	11292	CAROLEEN	LN	69.63
849 L2	13213228	9931	JOYZELLE	DR	278.45
850 L2	13213231	11281	BROOKHURST	ST	278.45
851 L2	13213304	9792	JOYZELLE	DR	278.45
852 L2	13213308	9852	JOYZELLE	DR	278.45
853 L2	13214104	9861	OMA	PL	407.35
854 L2	13214106	9841	OMA	PL	208.89
855 L2	13214203	9812	OMA	PL	278.45
856 L2	13214211	11421	BISCAYNE	BLVD	69.45
857 L2	13214310	11451	BROOKHURST	ST	278.45
858 L2	13214312	11421	BROOKHURST	ST	72.38
859 L2	13215203	11422	LARKIN	DR	278.45
860 L2	13215210	11421	BARCLAY	DR	69.63
861 L2	13215302	11382	BARCLAY	DR	278.45
862 L2	13216227	9521	JOYZELLE	DR	67.96
863 L2	13216314	11331	BARCLAY	DR	311.45
864 L2	13217409	9342	JOYZELLE	DR	278.45
865 L2	13217416	9432	JOYZELLE	DR	305.61
866 L2	13218106	9281	OMA	PL	69.63
867 L2	13219109	9181	VONS	DR	69.63
868 L2	13219203	9081	JOYZELLE	DR	278.45
869 L2	13219329	11471	HOMEWAY	DR	69.63
870 L2	13219337	9081	ORANGEWOOD	AVE	440.35
871 L2	13220105	9001	VONS	DR	139.26
872 L2	13220206	9071	ORANGEWOOD	AVE	69.63
873 L2	13221223	11452	BOWLES	AVE	278.45
874 L2	13221228	8932	TRACY	AVE	87.26
875 L2	13221307	11422	MAC	ST	104.39
876 L2	13222408	8912	JOYZELLE	DR	132.35
877 L2	13223115	8581	JOYZELLE	AVE	208.89
878 L2	13223402	8622	JOYZELLE	AVE	311.45
879 L2	13224209	8691	DAVMOR	AVE	278.45
880 L2	13225212	11602	DALE	ST	407.35
881 L2	13226215	8541	TWANA	DR	278.45
882 L2	13226216	8531	TWANA	DR	278.45
883 L2	13226222	11742	DALE	ST	69.56



884 L2	13226301	8626	TWANA	DR	311.45
885 L2	13226313	8512	TWANA	DR	278.45
886 L2	13227127	8622	ORANGEWOOD	AVE	225.39
887 L2	13227312	11682	MAC DUFF	ST	278.45
888 L2	13227321	11562	MAC DUFF	ST	63.95
889 L2	13227410	11671	MAC DUFF	ST	278.45
890 L2	13227420	11672	WASCO	RD	278.45
891 L2	13229130	8915	ABERDEEN	LN	278.45
892 L2	13229133	8935	ABERDEEN	LN	278.45
893 L2	13229217	11661	ANGUS	CT	189.77
894 L2	13230112	9111	SHELLEY	DR	278.45
895 L2	13230118	11582	MAGNOLIA	ST	112.64
896 L2	13230201	11632	MAGNOLIA	ST	278.45
897 L2	13230204	11662	MAGNOLIA	ST	208.89
898 L2	13230305	9112	SHELLEY	DR	168.45
899 L2	13231315	9162	MARCHAND	AVE	72.38
900 L2	13232110	9301	ROYAL PALM	BLVD	147.51
901 L2	13232118	11551	MONTLAKE	DR	69.63
902 L2	13234107	11701	CAPRI	DR	278.45
903 L2	13234205	9581	SHANNON	AVE	69.63
904 L2	13234338	9552	SHANNON	AVE	120.89
905 L2	13235106	9592	ORANGEWOOD	AVE	69.63
906 L2	13235118	9591	ROYAL PALM	BLVD	69.63
907 L2	13235119	9581	ROYAL PALM	BLVD	153.69
908 L2	13235201	9732	ORANGEWOOD	AVE	278.45
909 L2	13235504	11601	CAPRI	DR	278.45
910 L2	13236116	11561	BROOKHURST	ST	305.88
911 L2	13236130	9881	HIBISCUS	DR	278.45
912 L2	13236305	9822	ROYAL PALM	BLVD	308.70
913 L2	13237123	11632	FLAMINGO	DR	278.45
914 L2	13237207	9772	SWALLOW	LN	144.76
915 L2	13237214	9872	SWALLOW	LN	407.35
916 L2	13238502	11782	FLAMINGO	DR	75.13
917 L2	13238608	11801	FLAMINGO	DR	278.45
918 L2	13238610	11831	FLAMINGO	DR	69.23
919 L2	13238711	11831	BLUE JAY	LN	86.90
920 L2	13241107	11941	LORALEEN	ST	148.74
921 L2	13241305	11922	LORALEEN	ST	278.45
922 L2	13242304	9411	SKYLARK	BLVD	69.63
923 L2	13242306	9381	SKYLARK	BLVD	278.45
924 L2	13242314	9412	SKYLARK	BLVD	311.45
925 L2	13243209	11802	FAUN	LN	224.42
926 L2	13243315	11781	ARDIS	DR	308.70
927 L2	13243509	9102	TRISTAN	DR	69.63
928 L2	13245401	11852	MAC MURRAY	ST	278.45
929 L2	13245402	11862	MAC MURRAY	ST	75.13
930 L2	13245408	11932	MAC MURRAY	ST	311.45
931 L2	13245412	11951	MAGNOLIA	ST	75.13
932 L2	13245414	11921	MAGNOLIA	ST	278.45
933 L2	13245503	8872	MARYLEE	DR	278.45
934 L2	13245505	8892	MARYLEE	DR	278.45
935 L2	13245508	8932	MARYLEE	DR	407.35
936 L2	13245608	11941	MAC	ST	69.63
937 L2	13246204	8871	MAC ALPINE	RD	278.45
938 L2	13246304	11821	MAC	ST	69.63
939 L2	13246413	11811	MAC NAB	ST	139.26
940 L2	13246704	11812	MAC MURRAY	ST	278.45
941 L2	13246710	11781	MAGNOLIA	ST	278.45
942 L2	13247232	8605	MAC KAY	RD	278.45

943 L2	13247301	8721	MAC ALPINE	RD	51.92
944 L2	13248316	8682	MARYLEE	DR	308.83
945 L2	13306121	12202	FERRARI	LN	75.13
946 L2	13306147	9154	MERCEDES	CIR	89.20
947 L2	13307101	12131	GILBERT	ST	556.91
948 L2	13307105	9451	BIXBY	AVE	278.45
949 L2	13307111	12142	MEADE	ST	307.31
950 L2	13307136	9292	BIXBY	AVE	75.13
951 L2	13307204	9282	BLANCHE	AVE	278.45
952 L2	13307220	9251	BIXBY	AVE	407.35
953 L2	13308201	12001	LORALEEN	ST	139.26
954 L2	13308289	12041	GILBERT	ST	311.45
955 L2	13310115	9681	BLANCHE	AVE	69.63
956 L2	13310209	9602	BLANCHE	AVE	407.35
957 L2	13312205	12302	HESTER	PL	144.76
958 L2	13312218	9932	CATHERINE	AVE	69.63
959 L2	13313318	9931	LAMPSON	AVE	303.20
960 L2	13314110	12422	GILBERT	ST	311.45
961 L2	13315109	12301	CHRISTINE	LN	407.35
962 L2	13315112	12261	CHRISTINE	LN	419.63
963 L2	13315325	12332	REA	CIR	278.45
964 L2	13315407	12332	LAMBERT	CIR	278.45
965 L2	13316102	9451	CATHERINE	AVE	211.16
966 L2	13316303	12301	MEADE	ST	278.45
967 L2	13316307	12381	MEADE	ST	278.45
968 L2	13316309	12421	MEADE	ST	278.45
969 L2	13316313	12442	JEROME	ST	69.63
970 L2	13317120	9271	CATHERINE	AVE	366.76
971 L2	13317214	12432	LORALEEN	ST	407.35
972 L2	13318211	12361	CORVETTE	ST	77.88
973 L2	13318308	9162	MARLENE	AVE	311.45
974 L2	13318349	9052	MARIE	LN	278.45
975 L2	13320136	8911	DUDMAN	DR	278.45
976 L2	13320139	8871	DUDMAN	DR	139.26
977 L2	13327224	8881	MARY HILL	DR	69.63
978 L2	13327318	8962	ANN CROSS	DR	230.89
979 L2	13328228	12652	MAGNOLIA	ST	139.26
980 L2	13329114	12652	LEROY	AVE	514.88
981 L2	13329306	12561	LEROY	AVE	278.45
982 L2	13329308	12591	LEROY	AVE	69.63
983 L2	13329319	9211	STANFORD	AVE	104.74
984 L2	13329325	12692	BARBARA	AVE	113.45
985 L2	13329419	12652	LUCILLE	AVE	311.45
986 L2	13330103	12582	JEROME	LN	225.39
987 L2	13330107	12632	JEROME	LN	86.06
988 L2	13330209	12621	JEROME	LN	69.63
989 L2	13330215	12551	JEROME	LN	311.45
990 L2	13330241	9272	COLLEGE	AVE	198.42
991 L2	13330305	12561	LORALEEN	ST	37.82
992 L2	13331105	12591	GILBERT	ST	140.95
993 L2	13331124	12571	MABEE	CIR	208.89
994 L2	13331208	12531	MABEE	CIR	278.45
995 L2	13331301	9342	LENORE	DR	69.63
996 L2	13332103	9542	LAMPSON	AVE	69.63
997 L2	13332208	12571	JANE	DR	366.76
998 L2	13332212	12501	JANE	DR	407.35
999 L2	13332313	12501	OCEAN BREEZE	DR	278.45
1000 L2	13332505	9562	LAMBERT	CIR	69.63
1001 L2	13333126	9681	STANFORD	AVE	68.33

1002 L2	13333257	9551	HALEKULANI	DR	104.29
1003 L2	13334106	12582	EDIETH	DR	278.45
1004 L2	13334404	12631	EDIETH	DR	72.38
1005 L2	13334409	12711	EDIETH	DR	407.35
1006 L2	13334418	12682	PLEASANT	PL	69.63
1007 L2	13335421	9881	CEDAR	CIR	311.45
1008 L2	13336157	9911	ACACIA	AVE	278.45
1009 L2	13337220	9842	STANFORD	AVE	57.21
1010 L2	13338101	12872	GILBERT	ST	69.63
1011 L2	13339113	12801	MELODY	DR	278.45
1012 L2	13339145	9722	STANFORD	AVE	208.89
1013 L2	13339152	12742	GILBERT	ST	278.45
1014 L2	13340111	9281	STANFORD	AVE	91.71
1015 L2	13341101	9271	WELDON	DR	208.89
1016 L2	13341104	9331	WELDON	DR	366.76
1017 L2	13343131	12812	HAZEL	AVE	196.81
1018 L2	13344233	8971	ANTHONY	AVE	144.76
1019 L2	13345313	8781	ANTHONY	AVE	278.45
1020 L2	13345405	8812	ANTHONY	AVE	69.63
1021 L2	13346214	12912	LORNA	ST	98.53
1022 L2	13346215	12898	LORNA	ST	150.26
1023 L2	13346303	12811	LORNA	ST	311.45
1024 L2	13347104	12801	ADELLE	ST	139.26
1025 L2	13347129	12812	LOUISE	ST	531.34
1026 L2	13347303	12781	LOUISE	ST	278.45
1027 L2	13347411	12922	DALE	ST	262.35
1028 L2	13712332	12281	CLIFFWOOD	AVE	139.26
1029 L2	21504123	12002	HAGA	ST	69.63
1030 L2	21504212	8622	AMY	AVE	100.91
1031 L2	21504306	12062	LORNA	ST	311.45
1032 L2	21505115	8661	BLANCHE	AVE	278.45
1033 L2	21505204	8522	BARR	LN	278.45
1034 L2	21505225	8592	BLANCHE	AVE	77.88
1035 L2	21505231	12191	HAGA	ST	536.25
1036 L2	21505315	12161	LORNA	ST	208.89
1037 L2	21506427	12132	AERO	DR	98.07
1038 L2	21508110	12262	ADELLE	ST	69.63
1039 L2	21508218	12352	LOUISE	ST	278.45
1040 L2	21508313	12412	DALE	ST	278.45
1041 L2	21510209	12571	LORNA	ST	147.71
1042 L2	21510218	12721	LORNA	ST	278.45
1043 L2	21511106	12421	HAGA	ST	278.45
1044 L2	21511205	8681	DUDMAN	DR	311.45
1045 L2	21511405	12391	PENTAGON	ST	278.45
1046 L2	21511718	8822	DUDMAN	DR	278.45
1047 L2	21512214	12311	LORNA	ST	311.45
1048 L2	21512429	12352	PENTAGON	ST	165.21
1049 L2	21513215	12631	ARISTOCRAT	AVE	278.45
1050 L2	23110110	12745	ADRIAN	CIR	278.45
1051 L2	23110137	12741	ARLETTA	CIR	139.26
1052 L2	23110139	12752	ARLETTA	CIR	278.45
1053 L2	23110205	13112	ASPENWOOD	AVE	311.45
1054 L2	23112206	13336	DUNKLEE	AVE	139.26
1055 L2	23117114	13382	DAWN	AVE	278.45
1056 L2	23117214	13402	GREENTREE	AVE	262.34
1057 L2	23117217	13442	GREENTREE	AVE	139.26
1058 L2	23118204	13182	TWINTREE	CIR	278.45
1059 L2	23122101	12622	HASTER	ST	278.45
1060 L2	23122416	12621	ARLETTA	CIR	156.50

1061 L2	23123103	12532	SPINNAKER	ST	208.89
1062 L2	23123317	12691	SPINNAKER	ST	278.45
1063 L2	23123344	13301	LAUX	CIR	181.51
1064 L2	23123506	13262	BLUE SPRUCE	AVE	278.45
1065 L2	23124106	13392	LAMPSON	AVE	144.76
1066 L2	23124127	13401	HEATHER	CIR	168.45
1067 L2	23124140	13382	HEATHER	CIR	278.45
1068 L2	23124204	12541	HILTON	ST	311.45
1069 L2	23131131	12041	FIREBRAND	ST	278.45
1070 L2	23131133	12071	FIREBRAND	ST	41.95
1071 L2	23131409	12131	HASTER	ST	139.37
1072 L2	23132204	12671	ASPENWOOD	LN	278.45
1073 L2	23132208	12621	ASPENWOOD	LN	278.45
1074 L2	23132325	12861	CHAPARRAL	DR	278.45
1075 L2	23135120	12292	NADINE	CIR	69.63
1076 L2	23135144	12281	BUARO	ST	69.63
1077 L2	23136112	12431	MERRILL	ST	220.24
1078 L2	23136113	12411	MERRILL	ST	311.45
1079 L2	23136123	12412	MERRILL	ST	278.45
1080 L2	23136201	12352	JANET	ST	278.45
1081 L2	23137206	12572	MERRILL	ST	278.45
1082 L2	23137333	12542	JANET	LN	278.45
1083 L2	23138208	12722	MERRILL	ST	69.63
1084 L2	23138209	12061	STANFORD	AVE	139.26
1085 L2	23138309	12101	COLLEGE	AVE	212.45
1086 L2	23138330	12652	DUNGAN	LN	139.26
1087 L2	23139108	12772	WEST	ST	665.48
1088 L2	23139218	12052	ACACIA	AVE	208.89
1089 L2	23140102	12222	STANFORD	AVE	212.00
1090 L2	23140105	12182	STANFORD	AVE	278.45
1091 L2	23140108	12142	STANFORD	AVE	69.63
1092 L2	23140113	12171	DUNKLEE	LN	308.70
1093 L2	23140316	12231	HOMESTEAD	PL	311.45
1094 L2	23140602	12841	DUNGAN	LN	278.45
1095 L2	23140607	12911	DUNGAN	LN	278.45
1096 L2	23142219	12442	EL RANCHO	PL	278.45
1097 L2	23142310	12401	EL RANCHO	PL	407.35
1098 L2	23142314	12451	EL RANCHO	PL	159.26
1099 L2	23144116	12252	LAMPSON	AVE	278.45
1100 L2	23145102	12372	BUARO	ST	278.45
1101 L2	23145112	12301	BECK	AVE	110.00
1102 L2	23145119	12391	BECK	AVE	278.45
1103 L2	23145214	12461	DARNELL	ST	69.63
1104 L2	23145229	12442	BUARO	ST	69.63
1105 L2	23145245	12351	HOGGAN	AVE	69.63
1106 L2	23146202	12311	HAMPTON	AVE	278.45
1107 L2	23146204	12281	HAMPTON	AVE	278.45
1108 L2	23146318	12262	MAYPOLE	DR	77.88
1109 L2	23146418	12262	BUARO	ST	311.45
1110 L2	23147128	12272	TAMERLANE	DR	69.63
1111 L2	23149111	12240	CHOISSER	RD	311.45
1112 L2	23150107	12151	BANGOR	ST	407.35
1113 L2	23150113	12091	BANGOR	ST	278.45
1114 L2	23150116	12651	FALCON	LN	32.38
1115 L2	23152507	12602	TWINTREE	LN	160.00
1116 L2	23152509	12622	TWINTREE	LN	160.00
1117 L2	23152512	12662	TWINTREE	LN	239.23
1118 L2	23152519	12701	WILLOWOOD	AVE	311.45
1119 L2	23152523	12661	WILLOWOOD	AVE	168.45

1120 L2	23153114	12531	LAMPSON	AVE	278.45
1121 L2	23153312	12712	CITRUSWOOD	AVE	69.63
1122 L2	23153323	12581	LAMPSON	AVE	278.45
1123 L2	23154103	12560	LAMPSON	AVE	278.45
1124 L2	23154113	12702	LAMPSON	AVE	311.45
1125 L2	23154126	12561	LAUX	AVE	278.45
1126 L2	23154312	12612	CHOISSER	RD	278.45
1127 L2	23154415	12582	SWEETBRIAR	DR	139.26
1128 L2	23154506	12601	VOLKWOOD	ST	278.45
1129 L2	23154515	12582	CHAPARRAL	DR	393.82
1130 L2	23154607	12582	VOLKWOOD	ST	139.26
1131 L2	23155301	12642	CHOISSER	RD	407.35
1132 L2	23155502	12662	CHAPARRAL	DR	407.35
1133 L2	23155702	12601	ASPENWOOD	LN	69.63
1134 L2	23155713	12662	BLUE SPRUCE	AVE	311.45
1135 L2	23155716	12702	BLUE SPRUCE	AVE	407.35
1136 L2	23155803	12532	BLUE SPRUCE	AVE	278.45
1137 L2	23157323	12812	ASPENWOOD	LN	278.45
1138 L2	23157404	12811	OERTLY	DR	278.45
1139 L2	23158211	12791	FALLINGLEAF	ST	278.45
1140 L2	23160117	12605	SUNGROVE	CIR	407.35
1141 L2	23160121	12622	SUNGROVE	CIR	407.35
1142 L2	23160128	12512	SUNGROVE	CIR	36.37
1143 L2	23160134	12902	LAMPSON	AVE	159.86
1144 L2	23161122	12921	WILLOWOOD	AVE	150.26
1145 L2	23161208	12491	SUNGROVE	ST	278.45
1146 L2	23161306	12478	SUNGROVE	ST	144.76
1147 L2	23161408	12491	FIREBRAND	ST	278.45
1148 L2	23161409	12477	FIREBRAND	ST	278.45
1149 L2	23162102	12251	OERTLY	DR	72.70
1150 L2	23162411	12301	FALLINGLEAF	ST	139.26
1151 L2	23162610	12311	HASTER	ST	407.35
1152 L2	23162715	12922	TWINTREE	LN	308.70
1153 L2	23302203	11922	WEST	ST	118.14
1154 L2	23302214	11922	TIMMY	LN	203.74
1155 L2	23307201	12761	SUSSEX	CIR	121.79
1156 L2	23307226	11872	OERTLY	CIR	262.35
1157 L2	23307241	11884	SUNGROVE	CIR	60.39
1158 L2	23307302	11876	FALLINGLEAF	CIR	311.45
1159 L2	23307305	11888	FALLINGLEAF	CIR	68.42
1160 L2	23307310	11912	FALLINGLEAF	CIR	278.45
1161 L2	23307325	11908	FIREBRAND	CIR	65.60
1162 L2	23307424	12788	SUSSEX	CIR	48.04
1163 L2	23307425	12792	SUSSEX	CIR	278.45
1164 L2	23307433	12832	SUSSEX	CIR	262.35
1165 L2	23307443	11931	BUCKINGHAM	CIR	262.35
1166 L2	23307453	12824	CHELSEA	CIR	229.81
1167 L2	23312105	13082	SIMMONS	AVE	278.45
1168 L2	23313103	11742	WEST	ST	83.47
1169 L2	23313120	12101	REVA	DR	278.45
1170 L2	23313130	11752	DEBBIE	LN	208.82
1171 L2	23313151	11721	HOLYOAK	LN	278.45
1172 L2	23313307	11822	HOLYOAK	LN	69.63
1173 L2	23313419	11841	DEBBIE	LN	278.45
1174 L2	23313429	11841	PURYEAR	LN	278.45
1175 L2	23313433	11832	PURYEAR	LN	278.45
1176 L2	23314112	12131	WILKEN	WAY	168.45
1177 L2	23314231	11662	PURYEAR	LN	147.51
1178 L2	23315108	12102	ORANGEWOOD	AVE	154.70

1179 L2	23315114	12131	BLUEBELL	AVE	278.45
1180 L2	23315115	12121	BLUEBELL	AVE	69.63
1181 L2	23315126	12001	CLIFFWOOD	AVE	69.63
1182 L2	23315304	12102	BLUEBELL	AVE	407.35
1183 L2	23315308	12152	BLUEBELL	AVE	69.63
1184 L2	23315413	12162	CLIFFWOOD	AVE	278.45
1185 L2	39902155	13141	HILTON	LN	812.98
1186 L2	39902159	13191	HILTON	LN	139.26
1187 L2	39916115	13251	MARTY	LN	278.45
1188 L2	39916204	13271	SIEMON	AVE	120.48
1189 L2	39916213	13371	MARTY	LN	278.45
1190 L2	39916409	13342	MARTY	LN	80.85
1191 L2	93466003	11017	CYNTHIA	CIR	262.35
1192 L2	93953214	13124	MENDOCINO	LN	212.88

262,394.12



# CERTIFICATE OF LIABILITY INSURANCE

Page 1 of 8

DATE (MM/DD/YYYY)  
06/24/2015

THIS CERTIFICATE IS ISSUED AS A MATTER OF INFORMATION ONLY AND CONFERS NO RIGHTS UPON THE CERTIFICATE HOLDER. THIS CERTIFICATE DOES NOT AFFIRMATIVELY OR NEGATIVELY AMEND, EXTEND OR ALTER THE COVERAGE AFFORDED BY THE POLICIES BELOW. THIS CERTIFICATE OF INSURANCE DOES NOT CONSTITUTE A CONTRACT BETWEEN THE ISSUING INSURER(S), AUTHORIZED REPRESENTATIVE OR PRODUCER, AND THE CERTIFICATE HOLDER.

**IMPORTANT: If the certificate holder is an ADDITIONAL INSURED, the policy(ies) must be endorsed. If SUBROGATION IS WAIVED, subject to the terms and conditions of the policy, certain policies may require an endorsement. A statement on this certificate does not confer rights to the certificate holder in lieu of such endorsement(s).**

<b>PRODUCER</b> Republic Certs - no reply @ ccmsi.com CANNON COCHRAN MANAGEMENT SERVICES, INC. 17015 N. SCOTTSDALE RD. SCOTTSDALE, AZ 85255	<b>CONTACT NAME:</b> PHONE (A/C No.Ext): FAX (A/C No.Ext): E-MAIL ADDRESS: certifikateteam@ccmsi.com	
	<b>INSURER(S) AFFORDING COVERAGE</b>	
<b>INSURED</b> Becky Pittman REPUBLIC SERVICES, INC. 18500 N. ALLIED WAY PHOENIX, AZ 85054	<b>INSURER A:</b> ACE American Insurance Company <i>Att XV</i>	22667
	<b>INSURER B:</b> Indemnity Insurance Company of NA <i>Att XV</i>	43575
	<b>INSURER C:</b> ACE Fire Underwriters <i>Att XV</i>	20702
	<b>INSURER D:</b> Illinois Union Insurance Company <i>Att XV</i>	27960
	<b>INSURER E:</b> National Liability & Fire Insurance Co <i>Att XV</i>	20052
	<b>INSURER F:</b> ACE Property & Casualty Insurance Co <i>Att XV</i>	20699

**COVERAGES**

CERTIFICATE NUMBER: 873811

REVISION NUMBER:


THIS IS TO CERTIFY THAT THE POLICIES OF INSURANCE LISTED BELOW HAVE BEEN ISSUED TO THE INSURED NAMED ABOVE FOR THE POLICY PERIOD INDICATED. NOTWITHSTANDING ANY REQUIREMENT, TERM OR CONDITION OF ANY CONTRACT OR OTHER DOCUMENT WITH RESPECT TO WHICH THIS CERTIFICATE MAY BE ISSUED OR MAY PERTAIN, THE INSURANCE AFFORDED BY THE POLICIES DESCRIBED HEREIN IS SUBJECT TO ALL THE TERMS, EXCLUSIONS AND CONDITIONS OF SUCH POLICIES. LIMITS SHOWN MAY HAVE BEEN REDUCED BY PAID CLAIMS.

INSR LTR	TYPE OF INSURANCE	ADDL INSR	SUBR WVD	POLICY NUMBER	POLICY EFF (MM/DD/YYYY)	POLICY EXP (MM/DD/YYYY)	LIMITS
A	<b>GENERAL LIABILITY</b> <input checked="" type="checkbox"/> COMMERCIAL GENERAL LIABILITY <input type="checkbox"/> CLAIMS-MADE <input checked="" type="checkbox"/> OCCUR _____ _____ GEN'L AGGREGATE LIMIT APPLIES PER: <input type="checkbox"/> POLICY <input type="checkbox"/> PROJECT <input type="checkbox"/> LOC			HDO G27394425  <i>Reviewed and approved as to insurance language and/or requirements.</i> <i>Heidi M. Jay</i> <i>2-25-16</i> Risk Management	06/30/2015	06/30/2016	EACH OCCURRENCE \$ 5,000,000 DAMAGE TO RENTED PREMISES (Ea occurrence) \$ 5,000,000 MED EXP (Any one person) PERSONAL & ADV INJURY \$ 5,000,000 GENERAL AGGREGATE \$ 5,000,000 PRODUCTS -COMP/OP AGG \$ 5,000,000
A	<b>AUTOMOBILE LIABILITY</b> <input checked="" type="checkbox"/> ANY AUTO <input checked="" type="checkbox"/> ALL OWNED AUTOS <input checked="" type="checkbox"/> SCHEDULED AUTOS <input checked="" type="checkbox"/> HIRED AUTOS <input checked="" type="checkbox"/> NON-OWNED AUTOS <input type="checkbox"/> _____			ISA H08857799	06/30/2015	06/30/2016	COMBINED SINGLE LIMIT (Ea accident) \$ 5,000,000 BODILY INJURY (Per person) BODILY INJURY (Per accident) PROPERTY DAMAGE (Per accident)
E	<input checked="" type="checkbox"/> UMBRELLA LIAB <input checked="" type="checkbox"/> OCCUR <input type="checkbox"/> EXCESS LIAB <input type="checkbox"/> CLAIMS-MADE <input type="checkbox"/> DED <input type="checkbox"/> RETENTION \$			43-UMO-100005-03	06/30/2015	06/30/2016	EACH OCCURRENCE \$ 5,000,000 AGGREGATE \$ 5,000,000
B A C A D	<b>WORKERS COMPENSATION AND EMPLOYERS' LIABILITY</b> ANY PROPRIETOR/PARTNER/EXECUTIVE OFFICER/MEMBER EXCLUDED? <input checked="" type="checkbox"/> (Mandatory in NH) If yes, describe under DESCRIPTION OF OPERATIONS below	Y/N	N/A	WLR C48152351 - AOS WLR C48152363 - CA/MA/OR SCF C48152375 - WI WCU C48152387 - OH XS TNS C48136254 - TX NS	06/30/2015 06/30/2015 06/30/2015 06/30/2015	06/30/2016 06/30/2016 06/30/2016 06/30/2016	<input checked="" type="checkbox"/> WC STATUTORY LIMITS <input type="checkbox"/> OTHER E.L. EACH ACCIDENT \$ 3,000,000 E.L. DISEASE -EA EMPLOYEE \$ 3,000,000 E.L. DISEASE -POLICY LIMIT \$ 3,000,000

**DESCRIPTION OF OPERATIONS / LOCATIONS / VEHICLES (Attach ACORD 101, Additional Remarks Schedule, if more space is required)**

Division Number: 3840 - Named Insured Includes: Consolidated Disposal Service, L.L.C. - Dba: Republic Services of Los Angeles//Republic Services  
 Division Number: 3876 - Named Insured Includes: Republic Waste Services of Southern California, LLC - Dba: Anaheim Truck Depot -RWS of Southern CA., LLC - Anaheim Disposal - Brea Disposal - Chino Hills Disposal - Garden Grove Disposal - MG Disposal - Placentia Disposal - Yorba Linda Disposal - Villa Park Disposal - Taormina Industries Recyclery

**CERTIFICATE HOLDER****CANCELLATION**

City of Garden Grove 11222 Acacia Pkwy Garden Grove, CA 92840-5208 United States	SHOULD ANY OF THE ABOVE DESCRIBED POLICIES BE CANCELLED BEFORE THE EXPIRATION DATE THEREOF, NOTICE WILL BE DELIVERED IN ACCORDANCE WITH THE POLICY PROVISIONS. AUTHORIZED REPRESENTATIVE 
---	---

© 1988-2010 ACORD CORPORATION. All rights reserved.

AGENCY CUSTOMER ID: \_\_\_\_\_

LOC #: \_\_\_\_\_



# ADDITIONAL REMARKS SCHEDULE

Page 2 of 8

AGENCY		NAMED INSURED	
POLICY NUMBER See First Page		REPUBLIC SERVICES, INC. 18500 N. ALLIED WAY PHOENIX, AZ 85054	
CARRIER See First Page	NAIC CODE	EFFECTIVE DATE:	

## ADDITIONAL REMARKS

THIS ADDITIONAL REMARKS FORM IS A SCHEDULE TO ACORD FORM.

FORM NUMBER: 25 FORM TITLE: CERTIFICATE OF LIABILITY INSURANCE

The following provisions apply when required by written contract. As used below, the term certificate holder also includes any person or organization that the insured has become obligated to include as a result of an executed contract or agreement.

### GENERAL LIABILITY:

Certificate holder is Additional Insured when required by written contract.  
Coverage is primary and non-contributory when required by written contract.  
Waiver of Subrogation in favor of the certificate holder is included when required by written contract.

### AUTO LIABILITY:

Certificate holder is Additional Insured when required by written contract.  
Waiver of Subrogation in favor of the certificate holder is included when required by written contract.

### WORKERS COMPENSATION AND EMPLOYERS LIABILITY:

Waiver of Subrogation in favor of the certificate holder is included when required by written contract where allowed by state law.

### TEXAS EXCESS INDEMNITY AND EMPLOYERS LIABILITY:

Republic Services, Inc. and its subsidiaries are registered non-subscribers to the Texas Workers Compensation Act. Republic Services, Inc. has filed an approved Indemnity Plan with the Texas Department of Insurance which offers an alternative in benefits to employees rather than the traditional Workers Compensation Insurance in Texas. The excess policy (#TNS C48136254) shown on this certificate provides excess Indemnity and Employers Liability coverage for the approved Indemnity Plan.

Contractual Liability is included in the General Liability coverage form. The General Liability policy does not contain an endorsement excluding Contractual Liability.

Separation of Insured (Cross Liability) coverage is provided to the Additional Insured, when required by written contract, per the Conditions of the Commercial General Liability Coverage form.

The Excess Liability policy is follow form over the General Liability, Automobile Liability and Employer's Liability policies shown on this certificate. ✓

# 2-25-16

Additional Insured includes: City of Garden Grove, the Garden Grove Sanitary District, as well as their respective elected and appointed officials, officers, employees, agents and volunteers, when required by written contract.



POLICY NUMBER: HDO G27394425 ✓

Endorsement Number: 156

COMMERCIAL GENERAL LIABILITY  
CG 20 26 07 04

THIS ENDORSEMENT CHANGES THE POLICY. PLEASE READ IT CAREFULLY.

## ADDITIONAL INSURED – DESIGNATED PERSON OR ORGANIZATION

This endorsement modifies insurance provided under the following:

COMMERCIAL GENERAL LIABILITY COVERAGE PART

### SCHEDULE

Name Of Additional Insured Person(s) Or Organization(s)
City of Garden Grove, The Garden Grove Sanitary District, their officers, officials, agents, employees, volunteers and contractors
Information required to complete this Schedule, if not shown above, will be shown in the Declarations.

Section II – Who Is An Insured is amended to include as an additional insured the person(s) or organization(s) shown in the Schedule, but only with respect to liability for "bodily injury", "property damage" or "personal and advertising injury" caused, in whole or in part, by your acts or omissions or the acts or omissions of those acting on your behalf:

- A. In the performance of your ongoing operations; or
- B. In connection with your premises owned by or rented to you.

Reviewed and approved as to insurance language  
and/or requirements

*Heidi M. Jay*  
Risk Management  
2-25-16

**NON-CONTRIBUTORY ENDORSEMENT FOR ADDITIONAL INSURED**

Named Insured Republic Services, Inc.			Endorsement Number 16
Policy Symbol HDO	Policy Number G27394425	Policy Period 06/30/2015 to 06/30/2016	Effective Date of Endorsement
Issued By (Name of Insurance Company) ACE American Insurance Company			

Insert the policy number. The remainder of the information is to be completed only when this endorsement is issued subsequent to the preparation of the policy.

**THIS ENDORSEMENT CHANGES THE POLICY. PLEASE READ IT CAREFULLY.**

**COMMERCIAL GENERAL LIABILITY COVERAGE**

Schedule

Organization

Any additional insured with whom you have agreed to provide such non-contributory insurance, pursuant to and as required under a written contract executed prior to the date of loss

Additional Insured Endorsement

CG2026

*(If no information is filled in, the schedule shall read: "All persons or entities added as additional insureds through an endorsement with the term "Additional Insured" in the title)*

For organizations that are listed in the Schedule above that are also an Additional Insured under an endorsement attached to this policy, the following is added to Section IV.4.a:

If other insurance is available to an insured we cover under any of the endorsements listed or described above (the "Additional Insured") for a loss we cover under this policy, this insurance will apply to such loss on a primary basis and we will not seek contribution from the other insurance available to the Additional Insured.

Reviewed and approved as to insurance language

*Heidi M. Jay*  
Risk Management  
2-25-16

Authorized Agent

POLICY NUMBER: HDO G27394425 ✓

Endorsement Number: 12

COMMERCIAL GENERAL LIABILITY  
CG 24 04 05 09

### WAIVER OF TRANSFER OF RIGHTS OF RECOVERY AGAINST OTHERS TO US

This endorsement modifies insurance provided under the following:

COMMERCIAL GENERAL LIABILITY COVERAGE PART  
PRODUCTS/COMPLETED OPERATIONS LIABILITY COVERAGE PART

#### SCHEDULE

Name Of Person Or Organization: Any person or organization against whom you have agreed to waive your right of recovery in a written contract, provided such contract was executed prior to the date of loss

Information required to complete this Schedule, if not shown above, will be shown in the Declarations.

The following is added to Paragraph 8. Transfer Of Rights Of Recovery Against Others To Us of Section IV – Conditions:

We waive any right of recovery we may have against the person or organization shown in the Schedule above because of payments we make for injury or damage arising out of your ongoing operations or "your work" done under a contract with that person or organization and included in the "products-completed operations hazard". This waiver applies only to the person or organization shown in the Schedule above.

Reviewed and approved as to insurance language  
and/or requirements.

*Heidi M. Jay*  
Risk Management  
2-25-16

POLICY NUMBER: ISA H08857799

Endorsement Number: 142

COMMERCIAL AUTO  
CA 20 48 10 13

**THIS ENDORSEMENT CHANGES THE POLICY. PLEASE READ IT CAREFULLY.**

**DESIGNATED INSURED FOR  
COVERED AUTOS LIABILITY COVERAGE**

This endorsement modifies insurance provided under the following:

AUTO DEALERS COVERAGE FORM  
BUSINESS AUTO COVERAGE FORM  
MOTOR CARRIER COVERAGE FORM

With respect to coverage provided by this endorsement, the provisions of the Coverage Form apply unless modified by this endorsement.

This endorsement identifies person(s) or organization(s) who are "insureds" for Covered Autos Liability Coverage under the Who Is An Insured provision of the Coverage Form. This endorsement does not alter coverage provided in the Coverage Form.

This endorsement changes the policy effective on the inception date of the policy unless another date is indicated below.

<p><b>Named Insured:</b> Republic Services, Inc.</p> <p><b>Endorsement Effective Date:</b></p>
--

**SCHEDULE**

<p><b>Name Of Person(s) Or Organization(s):</b> City of Garden Grove, the Garden Grove Sanitary District, their officers, officials, agents, employees, volunteers and contractors</p>
<p>Information required to complete this Schedule, if not shown above, will be shown in the Declarations.</p>

Each person or organization shown in the Schedule is an "insured" for Covered Autos Liability Coverage, but only to the extent that person or organization qualifies as an "insured" under the Who Is An Insured provision contained in Paragraph A.1. of Section II – Covered Autos Liability Coverage in the Business Auto and Motor Carrier Coverage Forms and Paragraph D.2. of Section I – Covered Autos Coverages of the Auto Dealers Coverage Form.

Reviewed and approved as to language  
and/or form  
*Heidi M. Jay*  
Risk Management  
2-25-16

**WAIVER OF TRANSFER OF RIGHTS OF RECOVERY AGAINST OTHERS**

Named Insured Republic Services, Inc.			Endorsement Number 5
Policy Symbol ISA	Policy Number H08857799 ✓	Policy Period 06/30/2015 TO 06/30/2016	Effective Date of Endorsement
Issued By (Name of Insurance Company) ACE American Insurance Company			

Insert the policy number. The remainder of the information is to be completed only when this endorsement is issued subsequent to the preparation of the policy.

**THIS ENDORSEMENT CHANGES THE POLICY. PLEASE READ IT CAREFULLY.**

This Endorsement modifies insurance provided under the following:

**BUSINESS AUTO COVERAGE FORM  
MOTOR CARRIERS COVERAGE FORM  
AUTO DEALERS COVERAGE FORM**

We waive any right of recovery we may have against the person or organization shown in the Schedule below because of payments we make for injury or damage arising out of the use of a covered auto. The waiver applies only to the person or organization shown in the SCHEDULE.

**SCHEDULE**

Any person or organization against whom you have agreed to waive your right of recovery in a written contract, provided such contract was executed prior to the date of loss.

*David R. Feliciano*

Authorized Representative

Reviewed and approved as to the language  
and/or the terms

*Heidi M. Jay*  
Risk Management  
2-25-16

**Workers' Compensation and Employers' Liability Policy**

Named Insured REPUBLIC SERVICES INC. 18500 N ALLIED WAY PHOENIX AZ 85054	Endorsement Number
	Policy Number Symbol: WLR Number: C48152363 ✓
Policy Period 06-30-2015 TO 06-30-2016	Effective Date of Endorsement 06-30-2015
Issued By (Name of Insurance Company) ACE AMERICAN INSURANCE COMPANY	
Insert the policy number. The remainder of the information is to be completed only when this endorsement is issued subsequent to the preparation of the policy.	

**CALIFORNIA WAIVER OF OUR RIGHT TO RECOVER FROM OTHERS ENDORSEMENT**

This endorsement applies only to the insurance provided by the policy because California is shown in Item 3.A. of the Information Page.

We have the right to recover our payments from anyone liable for an injury covered by this policy. We will not enforce our right against the person or organization named in the Schedule, but this waiver applies only with respect to bodily injury arising out of the operations described in the Schedule, where you are required by a written contract to obtain this waiver from us.

You must maintain payroll records accurately segregating the remuneration of your employees while engaged in the work described in the Schedule.

Schedule

1. ( ) Specific Waiver  
 Name of person or organization:
  
- ( X ) Blanket Waiver  
 Any person or organization for whom the Named Insured has agreed by written contract to furnish this waiver.

2. Operations:

ALL OPERATIONS CONDUCTED BY AN INSURED PURSUANT TO SUCH WRITTEN CONTRACT

3. Premium:

The premium charge for this endorsement shall be 2.0 percent of the California premium developed on payroll in connection with work performed for the above person(s) or organization(s) arising out of the operations described.

4. Minimum Premium : \$0

Reviewed and approved as to insurance language and/or requirements.

*Heidi M. Jay*  
 Heidi M. Jay  
 2-25-16  
 Risk Management



Authorized Agent

**ENDORSEMENT #38**

**This endorsement, effective 12:01 AM:** 6/30/2015  
**Forms a part of Policy No.:** 43-UMO-100005-03 ✓  
**Issued to:** Republic Services, Inc.  
**By:** National Liability & Fire Insurance Company

**ADDITIONAL INSURED – DESIGNATED PERSON OR ORGANIZATION**

**THIS ENDORSEMENT CHANGES THE POLICY. PLEASE READ IT CAREFULLY.**

**This endorsement modifies insurance provided under the following:  
COMMERCIAL UMBRELLA LIABILITY POLICY**

**SCHEDULE**

<b>Name Of Additional Insured Person(s) Or Organization(s)</b>
Republic Waste Services of Southern CA, LLC DBA Garden Grove Disposal: City of Garden Grove Garden Grove Sanitary District
Information required to complete this Schedule, if not shown above, will be shown in the Declarations.

The definition of "insured" in Section **V. DEFINITIONS** is amended to include as an additional insured the person(s) or organization(s) shown in the Schedule, but only with respect to liability for "bodily injury", "property damage" or "personal and advertising injury" caused, in whole or in part, by your acts or omissions or the acts or omissions of those acting on your behalf:

- A. In the performance of your ongoing operations; or
- B. In connection with your premises owned by or rented to you.

All other terms and conditions of this policy remain unchanged.



Authorized Representative OR  
Countersignature (in states where applicable)

**ENDORSEMENT #37**

**This endorsement, effective 12:01 AM:** 6/30/2015  
**Forms a part of policy no.:** 43-UMO-100005-03 ✓  
**Issued to:** Republic Services, Inc.  
**By:** National Liability & Fire Insurance Company

**NOTICE OF CANCELLATION - DESIGNATED ENTITIES OR INDIVIDUALS ENDORSEMENT**

**THIS ENDORSEMENT CHANGES THE POLICY. PLEASE READ IT CAREFULLY.**

**This endorsement modifies insurance provided under the following:**

**COMMERCIAL GENERAL LIABILITY POLICY  
COMMERCIAL UMBRELLA LIABILITY POLICY  
COMMERCIAL RETAINED LIMIT LIABILITY INSURANCE POLICY  
FOLLOW FORM EXCESS LIABILITY POLICY  
PRODUCTS/COMPLETED OPERATIONS LIABILITY POLICY**

The following is added to the policy:

**SCHEDULE**

Name and Address	Notice of Cancellation (Other Than Non-Payment)
City of Garden Grove 11222 Acacia Pkwy Garden Grove CA 92840-5208	30 days

Except with respect to cancellation for non-payment of premium, the entities and individuals listed in the Schedule of this endorsement shall receive prior written notice of cancellation not less than the number of days listed for them in the Schedule, respectively.

Other than the right to receive notice of cancellation as set forth herein, however, this endorsement confers no rights or status under this policy for any entity or individual listed in the Schedule of this endorsement.

All other terms and conditions of the policy remain unchanged.



Authorized Representative OR  
Countersignature (in states where applicable)



**ENDORSEMENT #11**

**This endorsement, effective 12:01 AM:** 6/30/2015  
**Forms a part of policy no.:** 43-UMO-100005-03 ✓  
**Issued to:** Republic Services, Inc.  
**By:** National Liability & Fire Insurance Company

**WAIVER OF RIGHTS OF RECOVERY AGAINST OTHERS TO US**

**THIS ENDORSEMENT CHANGES THE POLICY. PLEASE READ IT CAREFULLY.**

**This endorsement modifies insurance provided under the following:**

**COMMERCIAL GENERAL LIABILITY POLICY  
COMMERCIAL UMBRELLA LIABILITY POLICY  
COMMERCIAL RETAINED LIMIT LIABILITY POLICY**

**SCHEDULE**

**Name Of Person Or Organization:**

Any person or organization that requires you to waive your rights of recovery, in a written and executed contract or agreement with you that is executed prior to the "occurrence".

The following Condition is added to the policy:

We waive any right of recovery we may have against the person or organization shown in the Schedule above because of payments we make for injury or damage arising out of your ongoing operations or "your work" done under a written and executed contract with that person or organization and included in the "products-completed operations hazard". This waiver applies only to the person or organization shown in the Schedule above.

All other terms and conditions of the policy remain unchanged.

Reviewed and approved as to insurance language  
and/or requirements.

*Heidi M. Jay*  
Risk Management  
2/26/16

*Small E. Wuster*  
\_\_\_\_\_  
Authorized Representative OR  
Countersignature (in states where applicable)

Becky Pittman  
Republic Services  
714-238-3318

## CONTINUATION CERTIFICATE

ATT, XV (L)

The Federal Insurance Company (hereinafter called the Surety) hereby continues in force its Bond No. 8215-81-18 in the sum of One Million Dollars and 00/100 (\$1,000,000.00) Dollars, on

behalf of Republic Waste Services of Southern California, LLC

in favor of City of Garden Grove and the Garden Grove Sanitary District

subject to all the conditions and terms thereof through April 28, 2016 at location of risk.


This Continuation is executed upon the express condition that the Surety's liability shall not be cumulative and shall be limited at all times by the amount of the penalty stated in the bond.

IN WITNESS WHEREOF, the Surety has caused this instrument to be signed by its duly authorized Attorney-in-Fact and its corporate seal to be hereto affixed this 16 day of February, 2015.

Federal Insurance Company  
Surety

By:   
Debbie Lindstrom Attorney-in-Fact

Reviewed and approved as to insurance language  
and/or requirements.

  
Risk Management  
4-8-15



Chubb  
Surety

POWER  
OF  
ATTORNEY

Federal Insurance Company  
Vigilant Insurance Company  
Pacific Indemnity Company

Attn: Surety Department  
15 Mountain View Road  
Warren, NJ 07059

Know All by These Presents, That FEDERAL INSURANCE COMPANY, an Indiana corporation, VIGILANT INSURANCE COMPANY, a New York corporation, and PACIFIC INDEMNITY COMPANY, a Wisconsin corporation, do each hereby constitute and appoint Henry Baldwin, Kathleen Beggs-Nye of Anchorage, Alaska and Scott C. Alderman, Timothy Buhite, John Drummey, Debbie Lindstrom and Kathleen M. Mitchell of Seattle, Washington -----

each as their true and lawful Attorney- in- Fact to execute under such designation in their names and to affix their corporate seals to and deliver for and on their behalf as surety thereon or otherwise, bonds and undertakings and other writings obligatory in the nature thereof (other than bail bonds) given or executed in the course of business, and any instruments amending or altering the same, and consents to the modification or alteration of any instrument referred to in said bonds or obligations.

In Witness Whereof, said FEDERAL INSURANCE COMPANY, VIGILANT INSURANCE COMPANY, and PACIFIC INDEMNITY COMPANY have each executed and attested these presents and affixed their corporate seals on this 1st day of January, 2013.

*Dawn M. Chloros*

Dawn M. Chloros, Assistant Secretary

*David B. Norris, Jr.*

David B. Norris, Jr., Vice President

STATE OF NEW JERSEY

ss.

County of Somerset

On this 1st day of January, 2013 before me, a Notary Public of New Jersey, personally came Dawn M. Chloros, to me known to be Assistant Secretary of FEDERAL INSURANCE COMPANY, VIGILANT INSURANCE COMPANY, and PACIFIC INDEMNITY COMPANY, the companies which executed the foregoing Power of Attorney, and the said Dawn M. Chloros, being by me duly sworn, did depose and say that he is Assistant Secretary of FEDERAL INSURANCE COMPANY, VIGILANT INSURANCE COMPANY, and PACIFIC INDEMNITY COMPANY and knows the corporate seals thereof, that the seals affixed to the foregoing Power of Attorney are such corporate seals and were thereto affixed by authority of the By- Laws of said Companies; and that he signed said Power of Attorney as Assistant Secretary of said Companies by like authority; and that he is acquainted with David B. Norris, Jr., and knows him to be Vice President of said Companies; and that the signature of David B. Norris, Jr., subscribed to said Power of Attorney is in the genuine handwriting of David B. Norris, Jr., and was thereto subscribed by authority of said By- Laws and in deponent's presence.

Notarial Seal



KATHERINE J. ADELAAR  
NOTARY PUBLIC OF NEW JERSEY  
No. 2316685  
Commission Expires July 16, 2014

*Katherine J. Adelaar*

Notary Public

CERTIFICATION

Extract from the By- Laws of FEDERAL INSURANCE COMPANY, VIGILANT INSURANCE COMPANY, and PACIFIC INDEMNITY COMPANY:

"All powers of attorney for and on behalf of the Company may and shall be executed in the name and on behalf of the Company, either by the Chairman or the President or a Vice President or an Assistant Vice President, jointly with the Secretary or an Assistant Secretary, under their respective designations. The signature of such officers may be engraved, printed or lithographed. The signature of each of the following officers: Chairman, President, any Vice President, any Assistant Vice President, any Secretary, any Assistant Secretary and the seal of the Company may be affixed by facsimile to any power of attorney or to any certificate relating thereto appointing Assistant Secretaries or Attorneys- in- Fact for purposes only of executing and attesting bonds and undertakings and other writings obligatory in the nature thereof, and any such power of attorney or certificate bearing such facsimile signature or facsimile seal shall be valid and binding upon the Company and any such power so executed and certified by such facsimile signature and facsimile seal shall be valid and binding upon the Company with respect to any bond or undertaking to which it is attached."

I, Dawn M. Chloros, Assistant Secretary of FEDERAL INSURANCE COMPANY, VIGILANT INSURANCE COMPANY, and PACIFIC INDEMNITY COMPANY (the "Companies") do hereby certify that

- (i) the foregoing extract of the By- Laws of the Companies is true and correct,
- (ii) the Companies are duly licensed and authorized to transact surety business in all 50 of the United States of America and the District of Columbia and are authorized by the U.S. Treasury Department; further, Federal and Vigilant are licensed in Puerto Rico and the U.S. Virgin Islands, and Federal is licensed in American Samoa, Guam, and each of the Provinces of Canada except Prince Edward Island; and
- (iii) the foregoing Power of Attorney is true, correct and in full force and effect.

Given under my hand and seals of said Companies at Warren, NJ this 16th day of February 2015



*Dawn M. Chloros*

Dawn M. Chloros, Assistant Secretary

IN THE EVENT YOU WISH TO NOTIFY US OF A CLAIM, VERIFY THE AUTHENTICITY OF THIS BOND OR NOTIFY US OF ANY OTHER MATTER, PLEASE CONTACT US AT ADDRESS LISTED ABOVE, OR BY Telephone (908) 903- 3493 Fax (908) 903- 3656

e-mail: surety@chubb.com



1131 North Blue Gum Street, Anaheim, CA 92806  
o 714.238.3318 f 714.238.3309 republicservices.com

To: Heidi / Sandy  
Purchasing

March 30, 2015

Ms. Ann Eifert  
City of Garden Grove  
Public Works  
Sr. Administrative Analyst  
13802 Newhope Street  
Garden Grove, CA 92843

Dear Ann:

Enclosed for your records is a continuation certificate bond between Republic Waste Services of Southern California, L.L.C. and the City of Garden Grove, Bond Number 8215-81-18 in the sum of \$1,000,000. As this bond is renewed annually, you will receive a renewal prior to the expiration date of April 28, 2016.

Sincerely,

A handwritten signature in black ink, appearing to read "Rebecca Pittman".

Rebecca Pittman  
Administrative Assistant

/rap

enclosure



# CERTIFICATE OF LIABILITY INSURANCE

Page 1 of 8

DATE (MM/DD/YYYY)  
06/24/2014

THIS CERTIFICATE IS ISSUED AS A MATTER OF INFORMATION ONLY AND CONFERS NO RIGHTS UPON THE CERTIFICATE HOLDER. THIS CERTIFICATE DOES NOT AFFIRMATIVELY OR NEGATIVELY AMEND, EXTEND OR ALTER THE COVERAGE AFFORDED BY THE POLICIES BELOW. THIS CERTIFICATE OF INSURANCE DOES NOT CONSTITUTE A CONTRACT BETWEEN THE ISSUING INSURER(S), AUTHORIZED REPRESENTATIVE OR PRODUCER, AND THE CERTIFICATE HOLDER.

**IMPORTANT:** If the certificate holder is an ADDITIONAL INSURED, the policy(ies) must be endorsed. If SUBROGATION IS WAIVED, subject to the terms and conditions of the policy, certain policies may require an endorsement. A statement on this certificate does not confer rights to the certificate holder in lieu of such endorsement(s).

<b>PRODUCER</b> CANNON COCHRAN MANAGEMENT SERVICES, INC. 17015 N. SCOTTSDALE RD. SCOTTSDALE, AZ 85255 <i>amyers@ccmsi.com</i>	<b>CONTACT NAME:</b> <i>Annette Myers</i>	<b>PHONE (A/C No.Ext):</b>	<b>FAX (A/C No.Ext):</b>
<b>E-MAIL ADDRESS:</b> certifiateteam@ccmsi.com			
<b>INSURER(S) AFFORDING COVERAGE</b>			<b>NAIC #</b>
INSURER A: ACE American Insurance Company			22667
INSURER B: Indemnity Insurance Company of NA			43575
INSURER C: ACE Fire Underwriters			20702
INSURER D: Illinois Union Insurance Company			27960
INSURER E: National Liability & Fire Insurance Co			20052
INSURER F: ACE Property & Casualty Insurance Co			20699

**COVERAGES** CERTIFICATE NUMBER: 445386 REVISION NUMBER:

THIS IS TO CERTIFY THAT THE POLICIES OF INSURANCE LISTED BELOW HAVE BEEN ISSUED TO THE INSURED NAMED ABOVE FOR THE POLICY PERIOD INDICATED. NOTWITHSTANDING ANY REQUIREMENT, TERM OR CONDITION OF ANY CONTRACT OR OTHER DOCUMENT WITH RESPECT TO WHICH THIS CERTIFICATE MAY BE ISSUED OR MAY PERTAIN, THE INSURANCE AFFORDED BY THE POLICIES DESCRIBED HEREIN IS SUBJECT TO ALL THE TERMS, EXCLUSIONS AND CONDITIONS OF SUCH POLICIES. LIMITS SHOWN MAY HAVE BEEN REDUCED BY PAID CLAIMS.

INSR LTR	TYPE OF INSURANCE	ADDL INSR	SUBR WVD	POLICY NUMBER	POLICY EFF (MM/DD/YYYY)	POLICY EXP (MM/DD/YYYY)	LIMITS
A	<b>GENERAL LIABILITY</b> <input checked="" type="checkbox"/> COMMERCIAL GENERAL LIABILITY <input type="checkbox"/> CLAIMS-MADE <input checked="" type="checkbox"/> OCCUR GEN'L AGGREGATE LIMIT APPLIES PER: <input type="checkbox"/> POLICY <input type="checkbox"/> PROJECT <input type="checkbox"/> LOC			HDO G27335573	06/30/2014	06/30/2015	EACH OCCURRENCE \$ 5,000,000 DAMAGE TO RENTED PREMISES (Ea occurrence) \$ 5,000,000 MED EXP (Any one person) PERSONAL & ADV INJURY \$ 5,000,000 GENERAL AGGREGATE \$ 5,000,000 PRODUCTS -COMP/OP AGG \$ 5,000,000
A	<b>AUTOMOBILE LIABILITY</b> <input checked="" type="checkbox"/> ANY AUTO <input checked="" type="checkbox"/> ALL OWNED AUTOS <input checked="" type="checkbox"/> SCHEDULED AUTOS <input checked="" type="checkbox"/> HIRED AUTOS <input checked="" type="checkbox"/> NON-OWNED AUTOS			ISA H08827084	06/30/2014	06/30/2015	COMBINED SINGLE LIMIT (Ea accident) \$ 5,000,000 BODILY INJURY (Per person) BODILY INJURY (Per accident) PROPERTY DAMAGE (Per accident)
E	<input checked="" type="checkbox"/> UMBRELLA LIAB <input checked="" type="checkbox"/> OCCUR <input type="checkbox"/> EXCESS LIAB <input type="checkbox"/> CLAIMS-MADE <input type="checkbox"/> DED <input type="checkbox"/> RETENTION \$			43-UMO-100005-02	06/30/2014	06/30/2015	EACH OCCURRENCE \$ 5,000,000 AGGREGATE \$ 5,000,000
B A C A D	<b>WORKERS COMPENSATION AND EMPLOYERS' LIABILITY</b> ANY PROPRIETOR/PARTNER/EXECUTIVE OFFICER/MEMBER EXCLUDED? (Mandatory in NH) If yes, describe under DESCRIPTION OF OPERATIONS below	Y/N N	N/A	WLR C48013715 - AOS WLR C48013727 - CA/MA/OR SCF C48013739 - WI WCU C48013740 - OH XS TNS C47870082 - TX NS XS	06/30/2014 06/30/2014 06/30/2014 06/30/2014 06/30/2014	06/30/2015 06/30/2015 06/30/2015 06/30/2015 06/30/2015	<input checked="" type="checkbox"/> WC STATUTORY LIMITS <input type="checkbox"/> OTHER E.L. EACH ACCIDENT \$ 3,000,000 E.L. DISEASE -EA EMPLOYEE \$ 3,000,000 E.L. DISEASE -POLICY LIMIT \$ 3,000,000

**DESCRIPTION OF OPERATIONS / LOCATIONS / VEHICLES (Attach ACORD 101, Additional Remarks Schedule, if more space is required)**

Division Number: 3840 - Named Insured Includes: Consolidated Disposal Service, L.L.C. - Dba: Republic Services of Los Angeles//Republic Services  
Division Number: 3876 - Named Insured Includes: Republic Waste Services of Southern California, LLC - Dba: Anaheim Truck Depot -RWS of Southern CA., LLC - Anaheim Disposal - Brea Disposal - Chino Hills Disposal - Garden Grove Disposal - MG Disposal - Placentia Disposal - Yorba Linda Disposal - Villa Park Disposal - Taormina Industries Recyclery

**CERTIFICATE HOLDER**

City of Garden Grove  
11222 Acacia Pkwy  
Garden Grove, CA 92840-5208  
United States

**CANCELLATION**

SHOULD ANY OF THE ABOVE DESCRIBED POLICIES BE CANCELLED BEFORE THE EXPIRATION DATE THEREOF, NOTICE WILL BE DELIVERED IN ACCORDANCE WITH THE POLICY PROVISIONS.

AUTHORIZED REPRESENTATIVE

*Neidra M. Jay*  
Risk Management  
9-4-14



## ADDITIONAL REMARKS SCHEDULE

AGENCY	NAMED INSURED
POLICY NUMBER See First Page	REPUBLIC SERVICES, INC. 18500 N. ALLIED WAY PHOENIX, AZ 85054
CARRIER See First Page	NAIC CODE
EFFECTIVE DATE:	

**ADDITIONAL REMARKS**

THIS ADDITIONAL REMARKS FORM IS A SCHEDULE TO ACORD FORM.  
 FORM NUMBER: 25 FORM TITLE: CERTIFICATE OF LIABILITY INSURANCE

The following provisions apply when required by written contract. As used below, the term certificate holder also includes any person or organization that the insured has become obligated to include as a result of an executed contract or agreement.

**GENERAL LIABILITY:**

Certificate holder is Additional Insured when required by written contract.  
 Coverage is primary and non-contributory when required by written contract.  
 Waiver of Subrogation in favor of the certificate holder is included when required by written contract.

**AUTO LIABILITY:**

Certificate holder is Additional Insured when required by written contract.  
 Waiver of Subrogation in favor of the certificate holder is included when required by written contract.

**WORKERS COMPENSATION AND EMPLOYERS LIABILITY:**

Waiver of Subrogation in favor of the certificate holder is included when required by written contract where allowed by state law.

**TEXAS EXCESS INDEMNITY AND EMPLOYERS LIABILITY:**

Republic Services, Inc. and its subsidiaries are registered non-subscribers to the Texas Workers Compensation Act. Republic Services, Inc. has filed an approved Indemnity Plan with the Texas Department of Insurance which offers an alternative in benefits to employees rather than the traditional Workers Compensation Insurance in Texas. The excess policy (#MWXS 1023) shown on this certificate provides excess Indemnity and Employers Liability coverage for the approved Indemnity Plan.

Contractual Liability is included in the General Liability coverage form. The General Liability policy does not contain an endorsement excluding Contractual Liability.

~~The Excess Liability policy is follow form over the General Liability, Automobile Liability and Employer's Liability policies shown on this certificate.~~

Separation of Insured (Cross Liability) coverage is provided to the Additional Insured, when required by written contract, per the Conditions of the Commercial General Liability Coverage form.

Additional Insured includes: City of Garden Grove, the Garden Grove Sanitary District, as well as their respective elected and appointed officials, officers, employees, agents and volunteers, when required by written contract.

POLICY NUMBER: HDO G27335573 ✓

Endorsement Number: 49

COMMERCIAL GENERAL LIABILITY  
CG 20 26 07 04

**THIS ENDORSEMENT CHANGES THE POLICY. PLEASE READ IT CAREFULLY.**

**ADDITIONAL INSURED – DESIGNATED  
PERSON OR ORGANIZATION**

This endorsement modifies insurance provided under the following:

COMMERCIAL GENERAL LIABILITY COVERAGE PART

**SCHEDULE**

Name Of Additional Insured Person(s) Or Organization(s)
City of Garden Grove, The Garden Grove Sanitary District, their officers, officials, agents, employees, volunteers and contractors
Information required to complete this Schedule, if not shown above, will be shown in the Declarations.

**Section II – Who Is An Insured** is amended to include as an additional insured the person(s) or organization(s) shown in the Schedule, but only with respect to liability for "bodily injury", "property damage" or "personal and advertising injury" caused, in whole or in part, by your acts or omissions or the acts or omissions of those acting on your behalf:

- A. In the performance of your ongoing operations; or
- B. In connection with your premises owned by or rented to you.

Reviewed and approved as to insurance language  
and/or requirements.

*Heidi M. Jay*  
Risk Management

9-4-14

## NON-CONTRIBUTORY ENDORSEMENT FOR ADDITIONAL INSURED

Named Insured Republic Services, Inc.			Endorsement Number 89
Policy Symbol HDO	Policy Number G27335573 ✓	Policy Period 06/30/2014 to 06/30/2015	Effective Date of Endorsement
Issued By (Name of Insurance Company) ACE American Insurance Company			

Insert the policy number. The remainder of the information is to be completed only when this endorsement is issued subsequent to the preparation of the policy.

## THIS ENDORSEMENT CHANGES THE POLICY. PLEASE READ IT CAREFULLY.

## COMMERCIAL GENERAL LIABILITY COVERAGE

ScheduleOrganization

Where required by written contract or agreement

Additional Insured Endorsement

*(If no information is filled in, the schedule shall read: "All persons or entities added as additional insureds through an endorsement with the term "Additional Insured" in the title)*

For organizations that are listed in the Schedule above that are also an Additional Insured under an endorsement attached to this policy, the following is added to Section IV.4.a:

If other insurance is available to an insured we cover under any of the endorsements listed or described above (the "Additional Insured") for a loss we cover under this policy, this insurance will apply to such loss on a primary basis and we will not seek contribution from the other insurance available to the Additional Insured.





---

 Authorized Agent

LD-20287 (06/06)

Page 1 of 1

 Reviewed and approved as to insurance language  
and/or requirements.


 Risk Management  
9-4-14



POLICY NUMBER: HDO G27335573 ✓

Endorsement Number: 83

COMMERCIAL GENERAL LIABILITY  
CG 24 04 05 09

## WAIVER OF TRANSFER OF RIGHTS OF RECOVERY AGAINST OTHERS TO US

This endorsement modifies insurance provided under the following:

COMMERCIAL GENERAL LIABILITY COVERAGE PART  
PRODUCTS/COMPLETED OPERATIONS LIABILITY COVERAGE PART

### SCHEDULE

**Name Of Person Or Organization:**

If you are required by a written contract or agreement, which is executed before a loss, to waive your rights of recovery from others, we agree to waive our rights of recovery. This waiver of rights shall not be construed to be a waiver with respect to any other operations in which the insured has no contractual interest.

Information required to complete this Schedule, if not shown above, will be shown in the Declarations.

**The following is added to Paragraph 8. Transfer Of Rights Of Recovery Against Others To Us of Section IV – Conditions:**

We waive any right of recovery we may have against the person or organization shown in the Schedule above because of payments we make for injury or damage arising out of your ongoing operations or "your work" done under a contract with that person or organization and included in the "products-completed operations hazard". This waiver applies only to the person or organization shown in the Schedule above.

Reviewed and approved as to insurance language  
and/or requirements.

*Heidi M. Jay*  
Risk Management  
9-4-14

POLICY NUMBER: ISA H08827084 ✓

Endorsement Number: 1

COMMERCIAL AUTO  
CA 20 48 10 13

**THIS ENDORSEMENT CHANGES THE POLICY. PLEASE READ IT CAREFULLY.**

## DESIGNATED INSURED FOR COVERED AUTOS LIABILITY COVERAGE

This endorsement modifies insurance provided under the following:

AUTO DEALERS COVERAGE FORM  
BUSINESS AUTO COVERAGE FORM  
MOTOR CARRIER COVERAGE FORM

With respect to coverage provided by this endorsement, the provisions of the Coverage Form apply unless modified by this endorsement.

This endorsement identifies person(s) or organization(s) who are "insureds" for Covered Autos Liability Coverage under the Who Is An Insured provision of the Coverage Form. This endorsement does not alter coverage provided in the Coverage Form.

This endorsement changes the policy effective on the inception date of the policy unless another date is indicated below.

**Named Insured:** Republic Services, Inc.

**Endorsement Effective Date:**

### SCHEDULE

**Name Of Person(s) Or Organization(s):**

City of Garden Grove, the Garden Grove Sanitary District, their officers, officials, agents, employees, volunteers and contractors

Information required to complete this Schedule, if not shown above, will be shown in the Declarations.

Each person or organization shown in the Schedule is an "insured" for Covered Autos Liability Coverage, but only to the extent that person or organization qualifies as an "insured" under the Who Is An Insured provision contained in Paragraph A.1. of Section II – Covered Autos Liability Coverage in the Business Auto and Motor Carrier Coverage Forms and Paragraph D.2. of Section I – Covered Autos Coverages of the Auto Dealers Coverage Form.

Reviewed and approved as to insurance language  
and/or requirements.

*Heidi M. Jay*  
Risk Management  
9-4-14

**WAIVER OF TRANSFER OF RIGHTS OF RECOVERY AGAINST OTHERS**

Named Insured Republic Services, Inc.			Endorsement Number 29
Policy Symbol ISA	Policy Number H08827084 ✓	Policy Period 06/30/2014 TO 06/30/2015	Effective Date of Endorsement
Issued By (Name of Insurance Company) ACE American Insurance Company			

Insert the policy number. The remainder of the information is to be completed only when this endorsement is issued subsequent to the preparation of the policy.

**THIS ENDORSEMENT CHANGES THE POLICY. PLEASE READ IT CAREFULLY.**

This Endorsement modifies insurance provided under the following:

- BUSINESS AUTO COVERAGE FORM**
- MOTOR CARRIERS COVERAGE FORM**
- TRUCKERS COVERAGE FORM**
- GARAGE COVERAGE FORM**

We waive any right of recovery we may have against the person or organization shown in the Schedule below because of payments we make for injury or damage arising out of the use of a covered auto. The waiver applies only to the person or organization shown in the SCHEDULE.

**SCHEDULE**

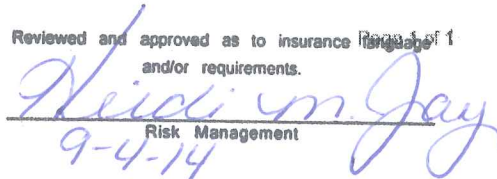
"Only those persons or organizations for whom you are required to waive your rights of recovery under the terms of a written contract."



Authorized Representative

DA-13115 (06/13)

Reviewed and approved as to insurance coverage and/or requirements.



Risk Management  
9-4-14

**ENDORSEMENT #32**

This endorsement, effective 12:01 AM: 6/30/2014

Forms a part of Policy No.: 43-UMO-100005-02 ✓

Issued to: Republic Services, Inc.

By: National Liability & Fire Insurance Company

**ADDITIONAL INSURED – DESIGNATED PERSON OR ORGANIZATION**

**THIS ENDORSEMENT CHANGES THE POLICY. PLEASE READ IT CAREFULLY.**

This endorsement modifies insurance provided under the following:


**COMMERCIAL UMBRELLA LIABILITY POLICY**

**SCHEDULE**


Name Of Additional Insured Person(s) Or Organization(s)
Republic Waste Services of Southern CA, LLC DBA Garden Grove Disposal: City of Garden Grove Garden Grove Sanitary District
Information required to complete this Schedule, if not shown above, will be shown in the Declarations.

The definition of "insured" in Section V. **DEFINITIONS** is amended to include as an additional insured the person(s) or organization(s) shown in the Schedule, but only with respect to liability for "bodily injury", "property damage" or "personal and advertising injury" caused, in whole or in part, by your acts or omissions or the acts or omissions of those acting on your behalf:

- A. In the performance of your ongoing operations; or
- B. In connection with your premises owned by or rented to you.

  
Authorized Representative OR  
Countersignature (in states where applicable)

All other terms and conditions of this policy remain unchanged.

Reviewed and approved as to insurance language  
and/or requirements.  
  
Risk Management  
9-4-14

**ENDORSEMENT #33**

This endorsement, effective 12:01 AM: 6/30/2014

Forms a part of Policy No.: 43-UMO-100005-02 ✓

Issued to: Republic Services, Inc.

By: National Fire & Marine Insurance Company

**NOTICE OF CANCELLATION - DESIGNATED ENTITIES OR INDIVIDUALS ENDORSEMENT**

**THIS ENDORSEMENT CHANGES THE POLICY. PLEASE READ IT CAREFULLY.**

.....This endorsement modifies insurance provided under the following:.....

**COMMERCIAL GENERAL LIABILITY POLICY  
COMMERCIAL UMBRELLA LIABILITY POLICY  
COMMERCIAL RETAINED LIMIT LIABILITY INSURANCE POLICY  
FOLLOW FORM EXCESS LIABILITY POLICY  
PRODUCTS/COMPLETED OPERATIONS LIABILITY POLICY**

The following is added to the policy:

**SCHEDULE**

Name and Address	Notice of Cancellation (Other Than Non-Payment)
City of Garden Grove 11222 Acacia Pkwy Garden Grove CA 92840-5208	30 days

Except with respect to cancellation for non-payment of premium, the entities and individuals listed in the Schedule of this endorsement shall receive prior written notice of cancellation not less than the number of days listed for them in the Schedule, respectively.

Other than the right to receive notice of cancellation as set forth herein, however, this endorsement confers no rights or status under this policy for any entity or individual listed in the Schedule of this endorsement.

All other terms and conditions of this policy remain unchanged.




Authorized Representative OR  
Countersignature (in states where applicable)

CL-UN-067-10/2013

Page 1 of 1

Reviewed and approved as to insurance language  
and/or requirements.



Risk Management  
9-4-14



August 20, 2014

Robert C. Vryhof  
Vice President, Risk Management  
Republic Services, Inc.  
18500 North Allied Way  
Phoenix, AZ 85054

RE: Republic Services, Inc.  
Umbrella Liability Insurance  
6/30/14 to 6/30/15  
Policy No. 43-UMO-100005-02

---

Dear Robert:

This letter is to confirm that the National Liability & Fire Marine Insurance Company policy as referenced above provides Republic Services, Inc. with limits of \$15,000,000 in excess of \$5,000,000.

The \$5,000,000 attachment point is provided by the following policies:

**Commercial General Liability**

Policy Number: HDO G27335573  
Issued by ACE American Insurance Company

**Business Automobile**

Policy Number: ISA H08827084  
Issued by ACE American Insurance Company

This letter is provided to you by us, Willis of Arizona, Inc. in our capacity as your insurance broker responsible for the placement of your Umbrella Liability.

Please contact us should you need any further clarification.

Sincerely,

  
Kim Patterson  
Account Executive

9-4-14

Willis of Arizona, Inc.  
16220 N. Scottsdale Road, Suite #600  
Scottsdale, AZ 85254

Workers' Compensation and Employers' Liability Policy

Named Insured REPUBLIC SERVICES, INC. 18500 NORTH ALLIED WAY PHOENIX, AZ 85044	Endorsement Number
Policy Period 05-30-2014 TO 06-30-2015	Policy Number Symbol: WLR      Number: C148013727
Issued By (Name of Insurance Company) <b>ACE AMERICAN INSURANCE COMPANY</b>	Effective Date of Endorsement 05-30-2014
Insert the policy number. The remainder of the information is to be completed only when this endorsement is issued subsequent to the preparation of the policy.	

CALIFORNIA WAIVER OF OUR RIGHT TO RECOVER FROM OTHERS ENDORSMENT

This endorsement applies only to the insurance provided by the policy because California is shown in Item 3.A. of the Information Page.

We have the right to recover our payments from anyone liable for an injury covered by this policy. We will not enforce our right against the person or organization named in the Schedule, but this waiver applies only with respect to bodily injury arising out of the operations described in the Schedule, where you are required by a written contract to obtain this waiver from us.

You must maintain payroll records accurately segregating the remuneration of your employees while engaged in the work described in the Schedule.

Schedule

- 1.  Specific Waiver  
Name of person or organization:
  
- Blanket Waiver  
Any person or organization for whom the Named Insured has agreed by written contract to furnish this waiver.
  
- 2. Operations:

3. Premium:

The premium charge for this endorsement shall be 2.0 percent of the California premium developed on payroll in connection with work performed for the above person(s) or organization(s) arising out of the operations described.

4. Minimum Premium:



Richard Z. Leon

WCR 99 03 22

Reviewed and approved as to insurance language and/or requirements.

*Richard M. Jay*  
Risk Management  
9-4-14

PUBLIC HEARING - REPORT DETAILING FEES TO BE COLLECTED ON THE TAX ROLL FOR SEWER SERVICES OUTSIDE THE CITY LIMITS; AND ADOPTION OF A RESOLUTION AUTHORIZING THE COLLECTION ON THE TAX ROLL OF FEES FOR SEWER SERVICE PROVIDED BY THE GARDEN GROVE SANITARY DISTRICT OUTSIDE THE CITY LIMITS (F: S-60.1)(F: S-55.1)

Following staff's presentation, President Phan declared the Public Hearing open and asked if anyone wished to address the Sanitary District on the matter.

Speakers: None.

There being no response from the audience, the Public Hearing was declared closed.

The Deputy Secretary announced that no protests were received; therefore, there is not a majority protest.

It was moved by Member Jones, seconded by Member Nguyen that:

Resolution No. 3760-16 entitled A Resolution of the Garden Grove Sanitary District Board authorizing charges for sewer services in the areas of the District that extend beyond the Garden Grove City limits and do not receive water services from the City of Garden Grove to be collected on the Tax Roll, be adopted.

The motion carried by a 5-0 vote as follows:

Ayes: (5) Beard, Bui, Jones, Nguyen, Phan  
Noes: (0) None



Garden Grove Sanitary District

INTER-DEPARTMENT MEMORANDUM

To: Scott C. Stiles From: Kingsley Okereke  
Dept.: General Manager Dept.: Finance  
Subject: Report of delinquent accounts for refuse collection and disposal service bills; and adoption of a Resolution authorizing imposition of liens on parcels with delinquent accounts. (*Action Item*) Date: 6/28/2016

---

OBJECTIVE

To have the Garden Grove Sanitary District Board of Directors (1) conduct a Public Hearing on the delinquent refuse collection and disposal fees report; (2) adopt the attached Resolution approving the report identifying the unpaid bills for refuse collection and disposal services and authorizing the imposition of liens on property with delinquent accounts; and (3) direct staff to file the necessary documentation with the County for assessment on the appropriate parcels. This action requires four (4) affirmative votes in order to proceed with placing liens on the properties listed in the report.

BACKGROUND

Pursuant to the requirements of the California Health and Safety Code, the Garden Grove Sanitary District may, following notice and a public hearing, impose liens on properties for refuse collection and disposal service bills that are delinquent for a period of sixty (60) days or more.

Republic Services bills customers quarterly for refuse collection and disposal services. If a billing is not paid, a reminder is mailed to the individual who is responsible for the service. In addition, if a tenant does not pay for the service, the landlord is notified of non-payment thirty (30) days prior to the Public Hearing. If a bill for service remains unpaid for a period of sixty (60) days, at the end of the fiscal year the assessment process outlined below is implemented.

DISCUSSION

The last Republic Services billing of the 2015-2016 fiscal year was prepared and

mailed in February 2016, and all unpaid charges on that billing became delinquent May 1, 2016. Sixty (60) days after the delinquency date, the delinquent amount, plus the associated penalty of 10%, may be filed with the County Auditor. Upon recordation by the County Recorder, the amount submitted by parcel shall be collected at the same time and in the same manner as the County property taxes and shall be subject to the same penalties and to the same procedure for foreclosure and sale as provided for general County taxes.

Prior to the delinquent amount becoming a lien against the property, the individual property owner is notified of the delinquent amount and the date and time of the Public Hearing. To further ensure that all parties are aware of the potential lien, a notice announcing this hearing date was published in a local newspaper. The report of delinquent accounts is on file and available for review in the office of the City Clerk. An updated report will be available at the June 28, 2016, City Council meeting. In order for the delinquent and unpaid charges to be collected on the tax roll, the Board is required to hold a Public Hearing on whether to approve the report detailing charges proposed to be collected on the tax roll.

#### FINANCIAL IMPACT

This action will provide for the collection of delinquent refuse collection and disposal fees.

#### RECOMMENDATION

It is recommended that the Garden Grove Sanitary District Board of Directors:

- Conduct the Public Hearing on the report of delinquent refuse collection and disposal fees;
- Adopt the attached Resolution adopting the report and authorizing the imposition of liens for the collection of delinquent refuse collection and disposal fees (with at least four (4) affirmative votes); and
- Direct staff to file the necessary documentation with the County for the collection of the delinquent fees on the property tax bills.

By: Monica Neely, Revenue Manager

By: Jeff Kuramoto, Utilities Revenue Supervisor

#### ATTACHMENTS:

Description	Upload Date	Type	File Name
Resolution - Delinquent accounts	6/23/2016	Backup Material	Resolution_Delinquent_SD_-_6-28-16.pdf