

RESOLUTION OF THE BOARD OF SUPERVISORS OF
ORANGE COUNTY, CALIFORNIA

January 14, 1997

On motion of Supervisor Smith, duly seconded and carried, the following Resolution was adopted:

WHEREAS, by their Resolution No. 96-~~20~~¹⁴, the Local Agency Formation Commission approved the Garden Grove Sanitary District Reorganization No. 141; and

WHEREAS, the Local Agency Formation Commission designated the County of Orange as the conducting authority and directed the Board of Supervisors to initiate the reorganization proceedings pursuant to Section 56839.1 of the Government Code; and

WHEREAS, the exterior boundaries of Reorganization No. 141 as approved by the Local Agency Formation Commission are found in Attachment A; and

WHEREAS, the terms and conditions of Reorganization No. 141 as approved by the Local Agency Formation Commission are found in attachment B; and

WHEREAS, the reasons for the reorganization given by the applicant, the City of Garden Grove, in their Resolution No. 7858-96 are:

To avoid potential impacts of attempts by the State of California to further divert property tax revenues of special districts;

Resolution No. 97-15
Determines that Value of Written
Protests Filed Is Not Sufficient to Call an Election 1.
BPD:ep

- 1 • To consolidate all citywide trash collection and recycling
2 and sewer systems services, currently provided by two
3 separate independent special districts, under one entity:
4 the City of Garden Grove;
- 5 • To pool the knowledge and experience of City and Sanitary
6 District officials in the areas of personnel administration,
7 fiscal control, and professional management and planning;
- 8 • To eliminate the costs of duplication and obtain greater
9 efficiencies, cost effectiveness, and public accountability
10 in trash collection and recycling and sewer services for all
11 City residents;
- 12 • To provide better coordination with other municipal
13 services, minimize legal problems of coordination, and
14 provide on a general basis better overall City and Sanitary
15 District planning;
- 16 • To provide a central agency for the convenience of citizens
17 in dealing with trash collection and recycling and sewer
18 systems services; and

19 WHEREAS, the regular county assessment roll will be utilized as
20 needed; and

21 WHEREAS, the affected territory will not be taxed for existing
22 general bonded indebtedness of the agencies whose boundaries are
23 changed; and

24 WHEREAS, the Board of Supervisors determines that the value of
25 written protests filed and not withdrawn is less than 25 percent of
26 the registered voters and is less than 25 percent of the number of
27

1 landowners who own at least 25 percent of the assessed valuation of
2 the land within the affected territory.

3 NOW, THEREFORE, BE IT RESOLVED that this Board does hereby
4 determine that the value of written protests filed and not withdrawn
5 is not sufficient to call an election.

6 BE IT FURTHER RESOLVED that this Board finds the foregoing to be
7 true and correct.

8 BE IT FURTHER RESOLVED that this Board, pursuant to Section 57082
9 of the Government Code, orders Reorganization No. 141 without an
10 election.

11
12
13
14
15 OFFICE OF
16 COUNTY COUNSEL
17 ORANGE COUNTY

18
19
20
21
22
23
24
25 (CS) F0192-210 (5/77)
26
27
28

1
2
3 William G. Steiner

4 Chairman of the Board of Supervisors

5 SIGNED AND CERTIFIED THAT A COPY
6 OF THIS DOCUMENT HAS BEEN DELIVERED
7 TO THE CHAIRMAN OF THE BOARD

8 ATTEST

Darlene J. Bloom

9 DARLENE J. BLOOM

10 Clerk of the Board of Supervisors
11 of Orange County, California

12 AYES: SUPERVISORS CHARLES V. SMITH, THOMAS W. WILSON, JAMES W.
13 SILVA, TODD SPITZER, AND WILLIAM G. STEINER

14 NOES: SUPERVISORS NONE

15 ABSENT: SUPERVISORS NONE

16 STATE OF CALIFORNIA)
17) ss.
18 COUNTY OF ORANGE)

19 I, DARLENE J. BLOOM, Clerk of the Board of Supervisors of Orange
20 County, California, hereby certify that the above and foregoing
21 Resolution was duly and regularly adopted by the said Board at a
22 regular meeting thereof held on the 14th day of January, 1997, and
23 passed by a unanimous vote of said Board.

24 IN WITNESS WHEREOF, I have hereunto set my hand and seal this 14th
25 day of January, 1997.

Darlene J. Bloom

26 DARLENE J. BLOOM

27 Clerk of the Board of Supervisors
28 of Orange County, California

OFFICE OF
COUNTY COUNSEL
ORANGE COUNTY

(65) FO192-210 (5/77)

TO THE CITY OF SANTA ANA

1 IN THE UNINCORPORATED TERRITORY, COUNTY OF ORANGE, STATE OF CALIFORNIA, A PORTION OF THE
2 EAST ONE-HALF OF THE NORTHEAST ONE-QUARTER OF THE SOUTHEAST ONE-QUARTER OF SECTION 3,
3 TOWNSHIP 5 SOUTH, RANGE 10 WEST, IN THE RANCHO LAS BOLSAS, AS PER MAP RECORDED IN BOOK 51,
4 PAGE 12 OF MISCELLANEOUS MAPS IN THE OFFICE OF THE COUNTY RECORDER OF SAID COUNTY AND A
5 PORTION OF FAIRVIEW STREET (FORMERLY KNOWN AS BERRYDALE STREET), DESCRIBED AS A WHOLE AS
6 FOLLOWS:

7 BEGINNING AT AN ANGLE POINT IN THAT PORTION OF THE EXISTING BOUNDARY LINE OF THE CITY
8 OF SANTA ANA AS ESTABLISHED BY "WEST SANTA ANA ANNEX" AND DESCRIBED THEREIN AS THE WEST
9 LINE OF FAIRVIEW STREET (FORMERLY BERRYDALE STREET) 30 FEET WESTERLY MEASURED AT RIGHT
10 ANGLES TO THE CENTERLINE OF SAID FAIRVIEW STREET, SAID ANGLE POINT BEING SOUTH 0° 38' 30" EAST
11 1346.74 FEET ALONG SAID EXISTING BOUNDARY LINE OF SAID CITY PER SAID ANNEXATION FROM THE
12 MOST NORTHERLY NORTHWEST CORNER OF SAID "WEST SANTA ANA ANNEX", SAID ANGLE POINT
13 DESCRIBED AS "THE NORTH LINE OF TRACT NO. 1369";

14 THENCE NORTH 0° 38' 30" WEST 395.19 FEET ALONG SAID EXISTING BOUNDARY LINE OF SAID CITY
15 PER SAID ANNEXATION;

16 THENCE LEAVING SAID EXISTING BOUNDARY LINE OF SAID CITY OF SANTA ANA FOLLOWING
17 ALONG THE SOUTH LINE OF TRACT NO. 4775, AS PER MAP RECORDED IN BOOK 179, PAGES 1 AND 2 OF
18 MISCELLANEOUS MAPS IN SAID OFFICE OF THE COUNTY RECORDER, SOUTH 89° 42' 58" WEST 631.27 FEET TO
19 THE WEST LINE OF SAID EAST ONE-HALF OF THE NORTHEAST ONE-QUARTER OF THE SOUTHEAST ONE-
20 QUARTER OF SECTION 3 AND THE EXISTING BOUNDARY LINE OF THE CITY OF GARDEN GROVE, CALIFORNIA
21 AS ESTABLISHED BY "ANNEXATION NO. 12 TO THE CITY OF GARDEN GROVE";

22 THENCE ALONG SAID EXISTING BOUNDARY LINE OF THE CITY OF GARDEN GROVE PER SAID
23 ANNEXATION, SOUTH 0° 36' 52" EAST 395.19 FEET TO THE SOUTH LINE OF SAID NORTHEAST ONE-QUARTER
24

EXHIBIT "A"

WINTERSBURG ANNEXATION (CA94-08)

TO THE CITY OF SANTA ANA

1 OF THE SOUTHEAST ONE-QUARTER OF SECTION 3 AND THE EXISTING BOUNDARY LINE OF THE CITY OF
2 SANTA ANA AS ESTABLISHED BY "WEST SANTA ANA ANNEX" AND DESCRIBED THEREIN AS "THE NORTH
3 LINE OF TRACT NO. 1369";

4 THENCE LEAVING SAID EXISTING BOUNDARY LINE OF THE CITY OF GARDEN GROVE AND
5 FOLLOWING ALONG SAID EXISTING BOUNDARY LINE OF THE CITY OF SANTA ANA AS ESTABLISHED BY
6 SAID "WEST SANTA ANA ANNEX", NORTH 89° 42' 58" EAST 631.46 FEET TO THE POINT OF BEGINNING.

7
8 THE ABOVE DESCRIBED PARCEL OF LAND CONTAINS 5.73 ACRES, MORE OR LESS.

9 ATTACHED AND MADE A PART HEREOF IS A MAP DESIGNATED AS EXHIBIT "B".

10
11

This document was prepared by me or under my direction.

Thomas T. Yuge

Thomas T. Yuge, R.C.E. 29861
My license expires 3/31/99

1/13/97

Date



This proposal does meet the approval of the Orange County Surveyor's Office.

Dated this 16th day of JANUARY, 1997


John Canas

John Canas, County Surveyor



EXHIBIT "B"

WINTERSBURG ANNEXATION NO. CA 94-08 TO THE CITY OF SANTA ANA



LEGEND

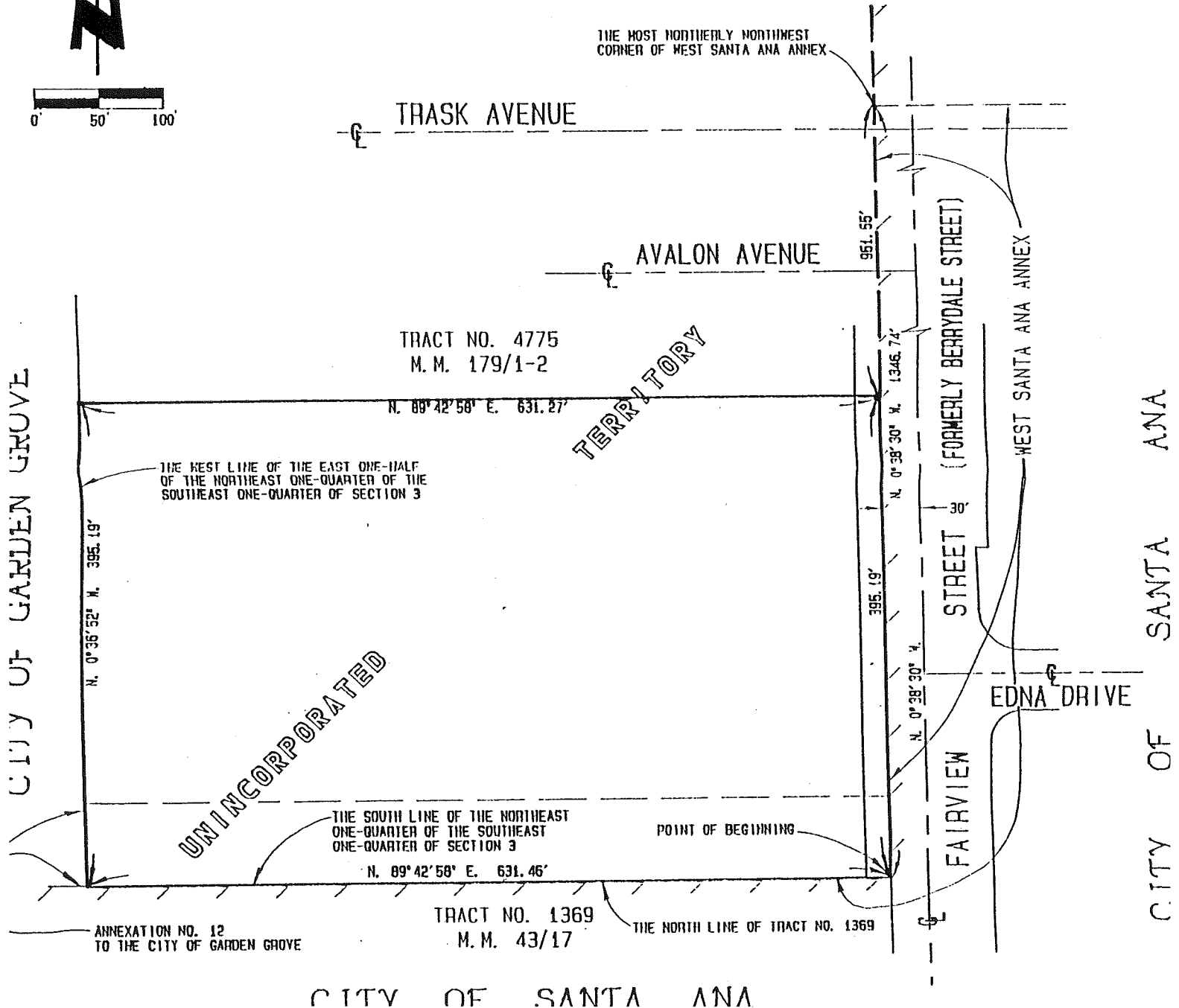
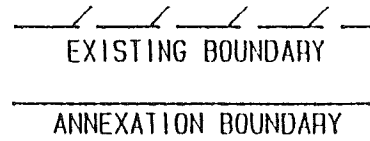


EXHIBIT "A"
REORGANIZATION NO. 1

1 PARCEL 1A - DISSOLVE A PORTION OF THE GARDEN GROVE SANITARY DISTRICT WITHIN THE
2 CITY OF FOUNTAIN VALLEY AND UNINCORPORATED TERRITORY; THEN ANNEXATION OF
3 SAME TO THE GARDEN GROVE SANITARY DISTRICT/SUCCESSOR AGENCY.

4 That portion of the City of Fountain Valley and Unincorporated Territory in the
5 County of Orange, State of California, more particularly described as follows:

6 BEGINNING at a point in the existing boundary line of the Garden Grove Sanitary
7 District, said point being the Northwesterly corner of "Engineer's No. 1072-64"
8 annexation;

9 THENCE following along said existing boundary line per said "Engineer's No. 1072-64"
10 annexation, per "Annexation No. B-542-77", per "Parcel 20 of Reorganization No. 66
11 (Detachment of Garden Grove Sanitary District from the Cities of Orange and Santa
12 Ana)", per "Annexation No. 1242-66", per "Annexation No. B-624-78", per "Annexation
13 No. B-501-78", per said "Engineer's No. 1072-64" annexation, per "Annexation No.
14 B-687-80", per said "Engineer's No. 1072-64" annexation, per "Engineer's No.
15 1171-65" annexation, per said "Engineer's No. 1072-64" annexation, per "Annexation
16 No. B-745-83", per said "Engineer's No. 1072-64" annexation, per "Annexation No.
17 K-330-73", per "Annexation No. B-535-77", and said "Engineer's No. 1072-64"
18 annexation through it's various courses in a general Easterly, Southwesterly
19 Westerly, Southerly, Westerly, Southerly, Easterly, Southwesterly and Northerly
20 direction to the POINT OF BEGINNING.

21 The above described parcel of land contains 66.12 acres, more or less.

22 PARCEL 1B - DISSOLVE A PORTION OF THE GARDEN GROVE SANITARY DISTRICT WITHIN THE
23 CITY OF FOUNTAIN VALLEY; THEN ANNEXATION OF SAME TO THE GARDEN GROVE
24 SANITARY DISTRICT/SUCCESSOR AGENCY.

25 That portion of the City of Fountain Valley in the County of Orange, State of
26 California, more particularly described as follows:

27 BEGINNING at an angle point in the existing boundary line of the Garden Grove
28 Sanitary District, said angle point being the Northeasterly corner of "Engineer's
No. 527-58" annexation to said District;

EXHIBIT "A"
REORGANIZATION NO.

1 THENCE following along said existing boundary line per said annexation through it's
2 various courses in a general Westerly, Southerly, Easterly, Southerly, Easterly and
3 Northerly direction to the POINT OF BEGINNING.

4 The above described parcel of land contains 5.01 acres, more or less.

5 PARCEL 1C - DISSOLVE A PORTION OF THE GARDEN GROVE SANITARY DISTRICT WITHIN THE
6 CITY OF FOUNTAIN VALLEY; THEN ANNEXATION OF SAME TO THE GARDEN GROVE
SANITARY DISTRICT/SUCCESSOR AGENCY.

7 That portion of the City of Fountain Valley in the County of Orange, State of
8 California, more particularly described as follows:

9 BEGINNING at an angle point in the existing boundary line of the Garden Grove
10 Sanitary District as established by "Reorganization No. 66" of said District, said
11 angle point being 30.00 feet Southerly along the Easterly line of "Engineer's No.
12 789" annexation to said District from it's Northeasterly corner thereof, said point
13 also being 30.00 feet Southerly from the centerline of Edinger Avenue;

14 THENCE following along said existing boundary line per said "Engineer's No. 789"
15 annexation and per "Engineer's No. 1206" annexation through it's various courses in
16 a general Southerly, Westerly, Northerly, Westerly and Northerly direction to a
17 point an angle point in said existing boundary line as established by said
18 "Reorganization No. 66" and "Engineer's No. 1206" annexation, said point being 30.00
19 feet Southerly measured along the Westerly line of said "Engineer's No. 1206"
20 annexation from it's Northwesterly corner, said angle point also being an angle
21 point in the existing common boundary line of the City of Fountain Valley and the
22 City of Santa Ana, as established by "Annexation No. 2" to said City of Fountain
23 Valley and the "West Santa Ana Annexation" to said City of Santa Ana;

24 THENCE following along said existing boundary line of said district and said
25 existing common boundary line through their various courses in a general Easterly
26 direction to the POINT OF BEGINNING.

27 The above described parcel of land contains 2.51 acres, more or less.
28

EXHIBIT "A"
REORGANIZATION NO. 141

1 PARCEL 2A - DISSOLVE A PORTION OF THE GARDEN GROVE SANITARY DISTRICT WITHIN
2 UNINCORPORATED TERRITORY; THEN ANNEXATION OF SAME TO THE GARDEN GROVE
3 SANITARY DISTRICT/SUCCESSOR AGENCY.

4 That portion of Unincorporated Territory in the County of Orange, State of
5 California, more particularly described as follows:

6 BEGINNING at an angle point in the existing boundary line of the Garden Grove
7 Sanitary District as established by "Reorganization No. 82 (Detachment of the Garden
8 Grove Sanitary District and Stanton County Water District from within the City of
9 Anaheim)" and "Engineer's No. 107" annexation, said angle point being at the
10 Northeasterly corner of said Reorganization, said point also being distant Southerly
11 20.00 feet along the Northerly prolongation of the Easterly line of said
12 Reorganization from the Northeasterly corner of the "Gilbert Street No. 2
13 Annexation" to the City of Anaheim, said point of beginning also being Easterly
14 15.00 feet along the centerline of Orange Avenue from it's intersection with the
15 centerline of Gilbert Street;

16 THENCE following along said existing boundary line of said District per said
17 "Engineer's No. 107" annexation, per "Engineer's No. 130" annexation, per
18 "Engineer's No. 920" annexation, per said "Engineer's No. 107" annexation and per
19 "Engineer's No. 191" annexation, through it's various courses in a general Easterly,
20 Southerly, Easterly, Southerly, Easterly, Southerly, Easterly, Southerly, Westerly
21 and Southerly direction to an angle point in the existing common boundary line of
22 said Garden Grove Sanitary District and the City of Anaheim as established by
23 "Reorganization No. 82" to said District and as established by the "Brookhurst Ball
24 Annexation" to said City, said angle point being the Southwesterly corner of last
25 mentioned annexation to said City of Anaheim;

26 THENCE following along said existing common boundary line of said District per said
27 "Reorganization No. 82", and said City of Anaheim per said "Brookhurst Ball
28 Annexation", per "Brookhurst Ball No. 2 Annexation", and per the "Nutwood Ball

EXHIBIT "A"
REORGANIZATION NO.

1 Annexation", through it's various courses in a general Easterly, Southerly,
2 Easterly, Southerly, Easterly and Southerly direction to an angle point in said
3 existing boundary line of said Garden Grove Sanitary District as established by said
4 "Reorganization No. 82" and "Engineer's No. 113" annexation to said District, said
5 angle point being South 89°22'16" West, 30.00 feet, measured along the Southerly
6 line of said annexation from it's most Southeast corner;

7 THENCE leaving said existing boundary line of said City following along the existing
8 boundary line of said District per "Engineer's No. 113" annexation and "Engineer's
9 No. 135" annexation through it's various courses in a general Westerly, Southerly,
10 Southeasterly and Easterly direction to an angle point in said existing common
11 boundary line herein and said City, said angle point being South 89°47'00" West,
12 30.00 feet from the most Easterly Northeast corner of said "Engineer's No. 135"
13 annexation to said District and a point on the boundary of "Reorganization No. 82"
14 of said District, said angle point also being in the existing boundary line of said
15 City of Anaheim per the "Nutwood Ball Annexation";

16 THENCE following along said existing common boundary line per said "Reorganization
17 No. 82" of said District, and per "Nutwood Ball Annexation" and per "Midwood Manor
18 Annexation" to said City through it's various courses in a general Southerly
19 direction to an angle point in said District per said "Reorganization No. 82", said
20 angle point also being South 89°04'35" West, 40.00 feet from the most Southeasterly
21 corner of "Engineer's No. 59" annexation to said District;

22 THENCE leaving said existing boundary line of said City following along said
23 existing boundary line of said District per said "Engineer's No. 59" annexation, per
24 "Engineer's No. 75" annexation and a portion of "Engineer's No. 235" annexation
25 through their various courses in a general Westerly direction to an angle point in
26 the existing common boundary line of said District and the City of Stanton, as
27 established by the "Magnolia Avenue Annexation", said point being the most Easterly
28

EXHIBIT "A"
REORGANIZATION NO. 14

1 Northeast corner of said annexation;

2 THENCE following along said existing common boundary line through it's various
3 courses in a general Westerly direction to an angle point herein as established by
4 said "Reorganization No. 82" of said District and by the "Throop Annexation No. 66"
5 to the City of Stanton, said angle point being at the Southeasterly corner of said
6 last mentioned annexation;

7 THENCE continuing along said existing common boundary line per said "Reorganization
8 No. 82" and "Engineer's No. 235" annexation to said District and per said "Throop
9 Annexation No. 66", per "Magnolia Avenue Annexation" and a portion of "Cerritos
10 Magnolia No. 2 Annexation" to said City through it's various courses in a general
11 Northerly, Easterly, Southerly, Easterly and Northerly direction to an angle point
12 in the existing boundary line of the City of Anaheim as established by the "Magnolia
13 and Cerritos Annexation", said point being described as the Southerly terminus of
14 that certain course described in the "Magnolia and Cerritos Annexation" to said City
15 as "Thence South 0°07'42" East along the West lines of Lots 104, 103, 102, Lot E and
16 Lot 96 of said Tract No. 2653 a distance of 415 feet more or less, to an
17 intersection with a line parallel to and 40.00 feet Southerly of the North line of
18 the Southwest quarter of Section 19, Township 4 South, Range 10 West, S.B.B. & M.";

19 THENCE leaving said existing boundary line of said City of Stanton following along
20 the existing common boundary line of said District per said "Reorganization
21 No. 82" and "Engineer's No. 176" annexation and said City of Anaheim per said
22 "Magnolia and Cerritos Annexation" to said City through it's various courses in a
23 general Easterly, Northerly, Easterly, Southerly, Easterly, Northerly and Easterly
24 direction to an angle point herein, said angle point being measured Westerly 40.00
25 feet along the Northerly line of said "Engineer's No. 176" annexation from it's
26 Northeasterly corner and Southerly 20.00 feet along a parallel line Westerly 40.00
27 feet measured at right angles from the East line of the Northeast quarter of the
28

EXHIBIT "A"
REORGANIZATION NO. 1.

1 Southwesterly quarter of Section 19, Township 4 South, Range 10 West, said angle
2 point also being in the centerline of Gilbert Street;

3 THENCE continuing along said existing common boundary line per the said
4 "Reorganization No. 82" to said district and "Magnolia and Cerritos Annexation",
5 per "Gilbert Street No. 2 Annexation", per "Ball-Gilbert Annexation" and per said
6 "Gilbert Street No. 2 Annexation" to said City through it's various courses in a
7 general Northerly, Easterly, Northerly, Easterly, Northerly, Easterly, Northerly,
8 Westerly, Northerly, Westerly and Northerly direction to the POINT OF BEGINNING.

9 EXCEPTING THEREON THE FOLLOWING PARCELS:

10 Exception Parcel A:

11 That parcel of land within the Garden Grove Sanitary District bounded on the North
12 by "Engineer's No. 924" annexation; bounded on the East by "Annexation No.
13 K-220-71"; bounded on the South by "Engineer's No. 75" annexation; and bounded on
14 the West by "Annexation No. B-815-89".

15 Exception Parcel B:

16 That parcel of land within the Garden Grove Sanitary District bounded on the North
17 and East by "Engineer's No. 268" annexation; bounded on the South by said
18 "Engineer's No. 75" annexation; and bounded on the West by "Engineer's No. 477"
19 annexation.

20 Exception Parcel C:

21 That parcel of land within the Garden Grove Sanitary District bounded on the North
22 by "Engineer's No. 175" annexation and "Annexation No. B-713-81"; bounded on the
23 East by "Annexation No. B-812-88"; bounded on the South by "Engineer's No. 418"
24 annexation, Parcel 1 of "Engineer's No. 1070" annexation and "Engineer's No. 732-60"
25 annexation; and bounded on the West by said "Engineer's No. 732-60" annexation and
26 said "Annexation No. B-713-81".

27 Exception Parcel D:
28

EXHIBIT "A"
REORGANIZATION NO. 1

1 That parcel of land within the Garden Grove Sanitary District bounded on the North
2 by "Engineer's No. 175" annexation; bounded on the East by "Engineer's No. 191"
3 annexation; bounded on the South by Parcel 2 of "Engineer's No. 1070" annexation;
4 and on the West by "Engineer's No. 958" annexation.

5 The above described parcel of land contain 342.11 acres, more or less.

6 PARCEL 2B - DISSOLVE A PORTION OF GARDEN GROVE SANITARY DISTRICT WITHIN
7 UNINCORPORATED TERRITORY; THEN ANNEXATION OF SAME TO THE GARDEN GROVE
8 SANITARY DISTRICT/SUCCESSOR AGENCY.

8 That portion of Unincorporated Territory in the County of Orange, State of
9 California, more particularly described as follows:

10 BEGINNING at an angle point in the existing boundary line of the Garden Grove
11 Sanitary District as established by the "Engineer's No. 114" annexation, said angle
12 point being the Northwesterly corner of said annexation;
13 THENCE following along said existing boundary line per said "Engineer's No. 114" and
14 "Engineer's No. 80" annexations through it's various courses in a general Easterly
15 and Southerly direction to a point in the existing boundary line of the City of
16 Garden Grove as established by the "Incorporation", said point being in the
17 centerline of Katella Avenue, North $89^{\circ}43'20''$ East, 1319.95 feet along said
18 centerline from its intersection with the centerline of Gilbert Street;
19 THENCE leaving said existing boundary line of said District and following along said
20 existing boundary line of said City per said "Incorporation", per "Annexation No.
21 38", and per "Annexation No. 58" through it's various courses in a general Westerly
22 and Northerly direction to a point in said existing boundary line of said District
23 per said "Engineer's No. 114" annexation, said point being South $00^{\circ}15'00''$ East,
24 351.68 feet from the Northwesterly corner of last mentioned annexation;
25 THENCE leaving said existing boundary line of said City following along said
26 existing boundary line of said District per said "Engineer's No. 114" annexation,
27 North $00^{\circ}15'00''$ West, 351.68 feet to the POINT OF BEGINNING.
28

EXHIBIT "A"
REORGANIZATION NO. 1

1 The above described parcel of land contains 86.38 acres, more or less.

2 PARCEL 3A - DISSOLVE A PORTION OF THE GARDEN GROVE SANITARY DISTRICT WITHIN
3 UNINCORPORATED TERRITORY; THEN ANNEXATION OF SAME TO THE GARDEN GROVE
4 SANITARY DISTRICT/SUCCESSOR AGENCY.

5 That portion of Unincorporated Territory in the County of Orange, State of
6 California, more particularly described as follows:

7 BEGINNING at an angle point in the existing boundary line of the Garden Grove
8 Sanitary District as established by the "Engineer's No. 316" annexation, said angle
9 point being the Southwesterly corner of said annexation, said angle point also being
10 the centerline intersection of Magnolia Avenue and Katella Avenue;

11 THENCE following along said existing boundary line per said "Engineer's No. 316",
12 annexation, per "Engineer's No. 1323" annexation, per said "Engineer's No. 316"
13 annexation, per "Annexation No. B-763-84", per "Annexation No. K-279-72", per
14 "Annexation No. K-283-72", per said "Annexation No. K-279-72", and per "Engineer's
15 No. 157" annexation through it's various courses in a general Northerly, Easterly,
16 Southerly, Easterly, Northerly, Easterly, Southerly, Easterly, Northerly and
17 Easterly direction to an angle point in the existing boundary line of the City of
18 Garden Grove as established by "Annexation No. 58" to said City, said angle point
19 being the Northwesterly corner of said annexation;

20 THENCE leaving said existing boundary line of said District following along said
21 existing boundary line of said City per said "Annexation No. 58", per "Annexation
22 No. 59", per "Annexation No. 38", and per the "Incorporation" through it's various
23 courses in a general Southerly, Easterly, Southerly, Easterly, Southerly, Westerly,
24 Southerly, Westerly and Northerly direction to the POINT OF BEGINNING.

25 The above described parcel of land contains 9.12 acres, more or less.

26 PARCEL 3B - DISSOLVE A PORTION OF GARDEN GROVE SANITARY DISTRICT WITHIN
27 UNINCORPORATED TERRITORY; THEN ANNEXATION OF SAME ALONG WITH A PORTION OF
28 MAGNOLIA STREET TO THE GARDEN GROVE SANITARY DISTRICT/SUCCESSOR AGENCY.

That portion of Unincorporated Territory, in the County of Orange, State of

EXHIBIT "A"
REORGANIZATION NO. 1

1 California, more particularly described as follows:

2 BEGINNING at an angle point in the existing common boundary line of the Garden Grove
3 Sanitary District as established by "Engineer's No. 244" annexation, "Reorganization
4 No. 88" (Detachment of the Garden Grove Sanitary District and Stanton County Water
5 District from within the City of Stanton) and the City of Stanton, said angle point
6 being Northerly 165.30 feet along the Westerly line of said "Engineer's No. 244"
7 annexation from the Southwesterly corner thereof;

8 THENCE following along said existing common boundary line per said "Engineer's No.
9 244" annexation through it's various courses in a general Northerly, Easterly,
10 Southerly and Easterly direction to the most Easterly Northeast corner of said
11 annexation, said corner also being in the centerline of Magnolia Avenue as shown on
12 said annexation;

13 THENCE continuing along said existing common boundary line per said "Reorganization
14 No. 88" of said district and the "Magnolia Avenue Annexation" to said City of
15 Stanton Easterly 30.00 feet following along the Easterly prolongation of that
16 certain course described as "North 89°59'42" West, 700.76 feet" in said annexation
17 to it's point of intersection with an angle point in said existing common boundary
18 line as established by said "Reorganization No. 88";

19 THENCE continuing along said existing common boundary line per said Reorganization
20 Southerly to the Northeasterly corner of "Annexation No. 67" to said City of
21 Stanton;

22 THENCE continuing along said existing common boundary line per said annexation
23 Westerly 30.00 feet to an angle point therein, said angle point being the most
24 Easterly Southeast corner of said "Engineer's No. 244" annexation, said angle point
25 also being in said centerline of Magnolia Avenue;

26 THENCE leaving said centerline continuing along said existing common boundary line
27 per said "Engineer's No. 244" annexation, per "Engineer's No. 808" annexation and
28

EXHIBIT "A"
REORGANIZATION NO. 1

1 per said "Reorganization No. 88" through it's various courses in a general Westerly,
2 Northerly, Westerly, Southerly, Westerly, Southerly, Easterly, and Southerly
3 direction to an angle point in the existing boundary line of the City of Garden
4 Grove as established by "Annexation No. 1", said angle point also being distant
5 Westerly 244.00 feet from the centerline of said Magnolia Street and along a parallel
6 line measured at right angles Southerly 40.00 feet from the centerline of Katella
7 Avenue;

8 THENCE leaving the existing common boundary line of said District and said City of
9 Stanton following along the existing boundary line of said City of Garden Grove per
10 said "Annexation No. 1", Westerly, 270.82 feet along said parallel line to an angle
11 point the existing common boundary line of said District and said City of Stanton
12 per said Reorganization, said angle point being at it's intersection with the
13 Westerly line of "Engineer's No. 969" annexation to said District;

14 THENCE leaving said existing boundary line of said City of Garden Grove following
15 along said existing common boundary line that portion of said Westerly line of
16 "Engineer's No. 969" annexation, per "Engineer's No. 729" annexation and said
17 "Reorganization No. 88" through it's various courses in general Northerly, Westerly,
18 Southerly, Westerly, Southerly and Westerly direction to the POINT OF BEGINNING.

19 INCLUDING THERETO:

20 That portion of Unincorporated Territory in the County of Orange, State of
21 California, more particularly described as follows:

22 THAT certain parcel of land bounded on the West, North and East by No. 244"
23 annexation to the Garden Grove Sanitary District and bounded on the South by the
24 "Pullman Annexation No. 67" to the City of Stanton.

25 EXCEPTING THEREFROM:

26 That portion of Unincorporated Territory in the County of Orange, State of
27 California, more particularly described as follows:

EXHIBIT "A"
REORGANIZATION NO.

1 That parcel of land at the most Easterly Northeast corner of the above described
2 Parcel 3C, bounded on the North by "Magnolia Annexation" and on the East by the
3 "Magnolia Annexation No. 3" both to the City of Stanton; bounded on the South by
4 "Reorganization No. 88" and on the West by "Engineer's No. 244" both of the Garden
5 Grove Sanitary District.

6 The above described parcel of land contains 27.28 acres, more or less.

7 PARCEL 3C - DISSOLVE A PORTION OF THE GARDEN GROVE SANITARY DISTRICT IN THE
8 UNINCORPORATED TERRITORY; THEN ANNEXATION OF SAME TO THE GARDEN GROVE
SANITARY DISTRICT/SUCCESSOR AGENCY.

9 That portion of Unincorporated Territory in the County of Orange, State of
10 California, more particularly described as follows:

11 BEGINNING at an angle point in the existing common boundary line of the Garden Grove
12 Sanitary District as established by "Reorganization No. 88" to said District and the
13 City of Stanton as established by "Annexation No. 75" to said City, said angle point
14 being located Northerly 20.00 feet measured along the Westerly line of "Engineer's
15 No. 701-60" annexation to said District from it's most Westerly Southwest corner
16 therein, said angle point also being the most Southeasterly corner of said
17 "Annexation No. 75" to said City;

18 THENCE following along said existing common boundary line per said Reorganization
19 No. 88", said "Engineer's No. 701-60" annexation to said District, said "Annexation
20 No. 75" and the "Catherine No. 3" annexation to said City through their various
21 courses in a general Northerly, Easterly, Northerly and Easterly direction to an
22 angle point in the existing common boundary line of said District, said City and the
23 City of Garden Grove as established by "Annexation No. 92" to said City of Garden
24 Grove, said angle point being the most Easterly Southeast corner of said "Catherine
25 Annexation No. 3" annexation to said City of Stanton;

26 THENCE leaving said existing common boundary line of said District and said City of
27 Stanton following along said existing boundary line of said City of Garden Grove per
28

EXHIBIT "A"
REORGANIZATION NO. 1

1 said "Annexation No. 92" Southerly 250.11 feet, more or less, along the Westerly
2 line of said annexation to an angle point in the existing common boundary line of
3 said Garden Grove Sanitary District as established by said "Reorganization No. 88",
4 the City of Garden Grove as established by said "Annexation No. 92", and said City
5 of Stanton as by the "Lampson Avenue Annexation" to said City; said angle point
6 being the most Northerly Northeast corner of said "Lampson Avenue Annexation" to
7 said City, said corner being measured Northerly 20.00 feet at right angles from the
8 centerline of Lampson Avenue;

9 THENCE following along said existing common boundary line in a general Westerly
10 direction through their various courses to the POINT OF BEGINNING.

11 The above described parcel of land contains 0.90 acres, more or less.

12 PARCEL 3D - DISSOLVE A PORTION OF THE GARDEN GROVE SANITARY DISTRICT WITHIN
13 UNINCORPORATED TERRITORY; THEN ANNEXATION OF SAME TO THE GARDEN GROVE
SANITARY DISTRICT/SUCCESSOR AGENCY.

14 That portion of Unincorporated Territory of the County of Orange, State of
15 California, more particularly described as follows:

16 BEGINNING at an angle point in the existing boundary line of the City of Stanton as
17 established by the "Chapman Avenue Annexation No. 2", said angle point being the
18 Northeasterly corner of said annexation;

19 THENCE Westerly following along said existing boundary line of said City per the
20 Northerly line of said annexation to a point in the existing boundary line of the
21 Garden Grove Sanitary District as established by "Engineer's No. 65" annexation,
22 said point being on the Westerly line of said annexation distant Northerly 40.00
23 feet along said Westerly line from the centerline of Chapman Avenue;

24 THENCE leaving said existing boundary line of said City Northerly following along
25 said existing boundary line of said District per said "Engineer's No. 65"
26 annexation, per "Annexation No. B-460-76", per "Engineer's No. 1357" annexation, per
27 "Annexation No. B-801-87", per "Annexation No. B-482-76", per "Annexation No.
28

EXHIBIT "A"
REORGANIZATION NO. 1

1 B-473-76", per "Annexation No. B-748-83", per "Engineer's No. 810" annexation, per
2 "Engineer's No. 1004" annexation, per "Engineer's No. 66" annexation, and a portion
3 of Parcel 4 of "Engineer's No. 129" annexation, through it's various courses in a
4 general Northerly, Easterly, Northerly, Westerly, Northerly, Easterly and Northerly
5 direction to it's intersection with an angle point in the existing boundary line of
6 the City of Garden Grove as established by "Annexation No. 1", said intersection and
7 angle point being on the Northerly right of way line of Orangewood Avenue as shown
8 on said annexation;

9 ~~THENCE~~ leaving said existing boundary line of said District Easterly following along
10 said existing boundary line of said City per said "Annexation No. 1", and also along
11 said Northerly right of way line of Orangewood Avenue to an angle point herein, said
12 angle point being on the Northerly prolongation of the Easterly right of way line of
13 Dale Street as shown on said annexation;

14 ~~THENCE~~ Southerly and Southwesterly continuing along said existing boundary line of
15 said City per said annexation and "Annexation No. 104" to the POINT OF BEGINNING.

16 The above described parcel of land contains 98.62 acres, more or less.

17 PARCEL 4A - DISSOLVE A PORTION OF THE GARDEN GROVE SANITARY DISTRICT WITHIN
18 UNINCORPORATED TERRITORY; THEN ANNEXATION OF SAME TO THE CITY OF GARDEN
GROVE AND TO THE GARDEN GROVE SANITARY DISTRICT/SUCCESSOR AGENCY.

19 That portion of Unincorporated Territory in the County of Orange, State of
20 California, more particularly described as follows:

21 BEGINNING at an angle point in the existing boundary line of the City of Garden
22 Grove as established by "Annexation No. 34" and "Annexation No. 4-77 (Revised)"
23 to said City, said angle point being the most Westerly Northwest corner said last
24 mentioned "Annexation No. 4-77 (Revised)", said angle point also being North
25 0°11'00" West, 60.00 feet measured along the Easterly line of said "Annexation
26 No. 34" from it's Southeasterly corner therein;

27 ~~THENCE~~ following along said existing boundary line of said City per "Annexation
28

1 No. 34", per "Annexation No. 54", per "Annexation No. 113", per No. 106" and per
2 said "Annexation No. 54" through it's various courses in a general Northerly,
3 Easterly, Southerly, Easterly, Northerly, Westerly and Northerly direction to an
4 angle point in the existing common boundary line of said City of Garden Grove and
5 the City of Stanton as established by said "Annexation No. 54" to said City of
6 Garden Grove and Parcel 2 of "Annexation No 73" to said City of Stanton, said angle
7 point being at the most Northerly Northeast corner of said "Annexation No. 54" to
8 said City of Garden Grove, said angle point also being the Southwest corner of said
9 Parcel 2 of said "Annexation No. 73" to said City of Stanton;

10 THENCE leaving said existing boundary line of said City of Garden Grove following
11 along said existing boundary line of said City of Stanton per last mentioned
12 annexation, North 89°58'30" East, 20.00 feet to the centerline of Dale Street and
13 an angle point in the existing boundary line of the Garden Grove Sanitary District
14 as established by "Engineer's No. 182" and "Engineer's No. 319" annexations to said
15 district, said angle point being the Northwesterly corner of said "Engineer's No.
16 182" and the Southwesterly corner of said "Engineer's No. 319" annexations to said
17 District;

18 THENCE continuing along said existing boundary line of said City following along
19 said centerline of said Dale Street and said existing boundary line of said District
20 per said "Engineer's No. 319" and "Engineer's No. 98" annexations through it's
21 various courses in a general Northerly, Easterly, Northerly and Easterly direction
22 to a point in said existing boundary line of said City of Garden Grove as
23 established by "Annexation No. 1" and "Annexation No. 134", said point being the
24 Southeasterly corner of said "Annexation No. 134";

25 THENCE leaving said existing boundary line of said District following along said
26 existing boundary line of said City per said "Annexation No. 1", per said
27 "Annexation No. 4-77", per "Annexation No. 1-81", and per said "Annexation No. 4-77"
28

1 through it's various courses in a general Southerly, Westerly, Southerly, Westerly,
2 Northerly and Westerly direction to the POINT OF BEGINNING.

3 The above described parcel of land contains 69.64 acres, more or less.

4 PARCEL 4B - DETACH A PORTION OF THE MIDWAY CITY SANITARY DISTRICT WITHIN THE CITY
5 OF GARDEN GROVE; THEN ANNEXATION OF SAME TO THE GARDEN GROVE SANITARY
DISTRICT/SUCCESSOR AGENCY.

6 That portion of the City of Garden Grove in the County of Orange, State of
7 California, more particularly described as follows:

8 BEGINNING at an angle point in the existing common boundary line of the City of
9 Garden Grove as established by "Annexation No. 85" and the City of Los Alamitos,
10 said angle point being the Northwesterly corner of said annexation;

11 THENCE following along said existing common boundary line per said annexation
12 through it's various courses in a general Easterly direction to an angle point in
13 the existing common boundary line of said Cities and the City of Cypress as
14 established by "Annexation No. 69-2", said angle point being the Northwesterly
15 corner of said annexation and the Northeasterly corner of said "Annexation No.
16 85" to said City of Garden Grove;

17 THENCE leaving said existing boundary line of said City of Los Alamitos following
18 along the existing common boundary line of said City of Cypress per said "Annexation
19 No. 69-2" and said City of Garden Grove per "Annexation No. 76" through it's various
20 courses in a general Easterly direction to an angle point herein, said angle point
21 being in the existing boundary line of the Midway City Sanitary District as
22 established by the "Chapman Avenue No. 5 Annexation", said angle point being the
23 Northeasterly corner of said annexation;

24 THENCE continuing along said existing common boundary line of said Cities and
25 following along said existing boundary line of said District per the "Chapman Avenue
26 No. 6 Annexation", Northerly to the Northwesterly corner of said annexation;

27 THENCE leaving the existing common boundary line of said Cities following along
28

1 said existing boundary line of said District per said annexation and per Resolution
 2 No. 59-283 adopted by the Board of Supervisors on March 10, 1959 to said District
 3 through it's various courses in a general Easterly, Southerly, Easterly, Southerly,
 4 Easterly and Southerly direction to a point in said existing boundary line of said
 5 City of Garden Grove as established by "Annexation No. 6", said point being at the
 6 intersection of the Easterly boundary line of last mentioned Resolution No. 59-283
 7 of said District with the Southerly line of said "Annexation No. 6" to said City;
 8 ~~THENCE~~ leaving said existing boundary line of said District and following along said
 9 existing boundary line of said City per said Southerly line of said "Annexation No.
 10 6" in a general Westerly direction to its intersection with said existing boundary
 11 line of said District as established by last mentioned Resolution No. 59-283, said
 12 intersection also being on the Westerly right of way of Western Avenue;
 13 ~~THENCE~~ leaving said existing boundary line of said City and following along said
 14 existing boundary line of said District per last said Resolution and per the
 15 following annexations: "Lampson No. 1 Annexation", per "Knott Avenue No. 1
 16 Annexation", per "Garden Grove Blvd. No. 2 Annexation", and per said Resolution
 17 No. 59-283, through it's various courses in a general Northerly, Westerly,
 18 Southerly, Westerly, Northwesterly, Southwesterly, Westerly, Northeasterly,
 19 Westerly, and Northerly direction to the POINT OF BEGINNING.

20 The above described parcel of land contains 1379.14 acres, more or less.

21 PARCEL 4C - DETACH A PORTION OF THE MIDWAY CITY SANITARY DISTRICT WITHIN THE CITY
 22 OF GARDEN GROVE; THEN ANNEXATION OF SAME TO THE GARDEN GROVE SANITARY
 DISTRICT/SUCCESSOR AGENCY.

23 That portion of the City of Garden Grove in the County of Orange, State of
 24 California, more particularly described as follows:

25 All that portion of land described in "Garden Grove Blvd. Annexation No. 12" to
 26 the Midway City Sanitary District.

27 The above described parcel of land contains 0.660 acres, more or less.
 28

1 PARCEL 4D - DETACH A PORTION OF THE MIDWAY CITY SANITARY DISTRICT WITHIN THE CITY
2 OF GARDEN GROVE; THEN ANNEXATION OF SAME TO THE GARDEN GROVE SANITARY
DISTRICT/SUCCESSOR AGENCY.

3 That portion of the City of Garden Grove in the County of Orange, State of
4 California, more particularly described as follows:

5 BEGINNING at an angle point in the existing boundary line of the Midway City
6 Sanitary District as established by the "Garden Grove Blvd. Annexation No. 11", said
7 angle point being at the Southwesterly corner of said annexation;

8 THENCE following along said existing boundary line of said District North 01°15'20"
9 East, 40.00 feet to a point in the existing boundary line of the City of Garden
10 Grove as established by "Annexation No. 94", said point being the TRUE POINT OF

11 BEGINNING:

12 THENCE leaving said existing boundary line of said City continuing along said
13 existing boundary line of said District per said "Garden Grove Blvd. Annexation No.
14 11" and per the "Garden Grove Blvd. Annexation No. 8" through it's various courses
15 in a general Northerly, Easterly, Southeasterly and Southwesterly direction to an
16 angle point herein, said angle point being the Southeasterly corner of said "Garden
17 Grove Blvd. Annexation No. 8" to said District;

18 THENCE continuing along said existing boundary line per said annexation, North
19 89°44'38" West, 192.69 feet to a point in the existing common boundary line of
20 said District, the City of Westminster and said City of Garden Grove as established
21 by "Garden Grove Annexation No. 6", said point being on the Northerly right of way
22 line of Garden Grove Boulevard, being Northerly 40.00 feet measured at right angles
23 from the centerline of said Garden Grove Boulevard as shown on said "Garden Grove
24 Annexation No. 8" to said District, said point also being South 83°45'45" East,
25 73.81 feet along said Northerly right of way line from the Southwesterly corner of
26 said "Garden Grove Annexation No. 8" to said District;

27 THENCE following along said existing common boundary line and said right of way line
28

1 North 83°45'45" West, 73.81 feet to an angle point in said District said angle point
2 being the Southwesterly corner of said annexation;

3 THENCE leaving said existing boundary of said District continuing along said
4 existing boundary line of said City per said "Annexation No. 6", per said Annexation
5 No. 94" and said right of way line through it's various courses in a general
6 Westerly direction to the TRUE POINT OF BEGINNING.

7 The above described parcel of land contains 1.12 acres, more or less.

8 PARCEL 4E - DETACH A PORTION OF THE MIDWAY CITY SANITARY DISTRICT WITHIN THE CITY
9 OF GARDEN GROVE; THEN ANNEXATION OF SAME TO THE GARDEN GROVE SANITARY
DISTRICT/SUCCESSOR AGENCY.

10 That portion of the City of Garden Grove in the County of Orange, State of
11 California, more particularly described as follows:

12 BEGINNING at a point in the existing common boundary line of the City of Garden
13 Grove, as established by the "Incorporation" and the City of Westminster, said point
14 being an intersection of said existing common boundary line per said "Incorporation"
15 with the existing boundary line of the Midway City Sanitary District as established
16 by "Westminster Avenue No. 11 Annexation", said point being on the Easterly line of
17 said annexation Northerly 30.00 feet from it's Southeasterly corner which is on the
18 centerline of Westminster Avenue;

19 THENCE leaving said existing boundary line of said District following along said
20 existing common boundary line per said "Incorporation" through it's various courses
21 in a general Westerly and Northerly direction to it's intersection with an angle
22 point in said existing boundary line of said District as established by Parcel 1 of
23 the "Newland St. No. 6 Annexation", said angle said angle point being the North-
24 westerly corner of last mentioned annexation which is the centerline intersection of
25 Newland Street and Trask Avenue;

1 THENCE leaving said existing common boundary line following along said existing
 2 boundary line of said District per the following annexations: Parcel 1 of said
 3 "Newland St. No. 6 Annexation", per an untitled annexation to said District recorded
 4 in Book 3372, Pages 153, 154 & 155, in the Office of the Recorder of said County,
 5 per Parcel 2 of said "Newland St. No. 6 Annexation", per "Yockey No. 1", per "Yockey
 6 No. 6", per "Yockey No. 2", per "Hewitt No. 2", per "Hewitt No. 1" and per said
 7 "Westminster Ave. No. 11" through it's various courses in a general Easterly,
 8 Southerly, Easterly, Southerly, Easterly, Northerly, Northwesterly, Northerly,
 9 Easterly, Southerly, Easterly, Southerly, Easterly, Northerly, Easterly, Southerly,
 10 Westerly, Southerly, Easterly, Southerly, Westerly and Southerly direction to the
 11 POINT OF BEGINNING.

12 EXCEPTING THEREFROM:

13 Exception Parcel A:

14 That parcel of land within the Midway City Sanitary District bounded on the North
 15 and East by "Yockey No. 2 Annexation"; bounded on the South by "Yockey No. 4
 16 Annexation"; and bounded on the West by that untitled annexation recorded in Book
 17 3372, Pages 153, 154 & 155 of Official Records in the Office of the Recorder of said
 18 County.

19 Exception Parcel B:

20 That parcel of land within the Midway City Sanitary District bounded on the North
 21 and East by said "Hewitt No. 2 Annexation"; bounded on the South by "Hewitt No. 3
 22 Annexation"; and bounded on the West by said untitled annexation.

23 Exception Parcel C:

24 That parcel of land within the Midway City Sanitary District bounded on the extreme
 25 North by said "Hewitt No. 2 Annexation"; bounded on the East by a portion of said
 26 "Hewitt No. 2 Annexation", per "Hewitt No. 4 Annexation", and a portion of said
 27 "Westminster Avenue No. 11 Annexation"; bounded on the extreme South by said
 28

1 "Westminster Avenue No. 11 Annexation"; bounded on the Southwest by "Yockey Street
2 No. 8 Annexation"; bounded on the West by said untitled annexation; and bounded on
3 the Northwest by Parcels 1 and 2 of "Yockey No. 5 Annexation", and "Yockey Street No.
4 7 Annexation".

5 Exception Parcel D:

6 That parcel of land within the Midway City Sanitary District bounded on the North,
7 West and South by "Yockey Street No. 8 Annexation"; and bounded on the East by
8 "Westminster Avenue No. 11 Annexation.

9 The above described parcel of land contains 92.62 acres, more or less.

10 PARCEL 4F - DETACH A PORTION OF THE MIDWAY CITY SANITARY DISTRICT WITHIN THE CITY
11 OF GARDEN GROVE; THEN ANNEXATION OF SAME TO THE GARDEN GROVE SANITARY
DISTRICT/SUCCESSOR AGENCY.

12 That portion of the City of Garden Grove in the County of Orange, State of
13 California, more particularly described as follows:

14 BEGINNING at an angle point in the existing common boundary line of the City of
15 Garden Grove as established by "Annexation No. 103", the City of Santa Ana and the
16 Midway City Sanitary District as established by the "Ward No. 1 Annexation", said
17 angle point being at the Northeasterly corner of both annexations;
18 THENCE following along said existing common boundary line per the following
19 annexations to said City of Garden Grove: said "Annexation No. 103", "Annexation No.
20 97", "Annexation No. 100", "Deannex. a portion of Annexation No. 63" and "Annexation
21 No. 101" through it's various courses in a general Southerly, Westerly, Southerly,
22 Easterly and Southerly direction to an angle point in said existing common boundary
23 line and the existing boundary line of the City of Fountain Valley, said angle point
24 being at the Southeasterly corner of said "Annexation No. 101" to said City of
25 Garden Grove;

26 THENCE leaving said existing boundary line of said City of Santa Ana following along
27 the existing common boundary line of said City of Fountain Valley, said Midway City
28

1 Sanitary District and said City of Garden Grove per said "Annexation No. 101",
2 Westerly 600.00 feet, more or less, to the Southwesterly corner of said annexation;
3 THENCE leaving said existing boundary line of said City of Fountain Valley
4 continuing along the existing common boundary line of said District and City of
5 Garden Grove per said "Annexation No. 101" and "Annexation No. 63" through it's
6 various courses in a general Northerly, Westerly and Southerly direction to an angl
7 point in said existing boundary line of said City of Fountain Valley, said angle
8 point being the most Southerly Southeasterly corner of said "Annexation No. 63" to
9 said City of Garden Grove;

10 THENCE following along the existing common boundary line of said Cities and said
11 District, Westerly 300.00 feet, more or less, to an angle point in the existing
12 boundary line of the City of Westminster, said angle point being at the South-
13 westerly corner of said "Annexation No. 63" to said City of Garden Grove;

14 THENCE leaving said existing boundary line of said City of Fountain Valley following
15 along the existing common boundary line of said City of Garden Grove per said
16 "Annexation No. 63", the City of Westminster per said "Ward and Bolsa Annexation No.
17 57" and said District through it's various courses in a general Northerly, Easterly
18 and Northerly direction to an angle point herein, said angle point being the common
19 Northeasterly corner of last mentioned annexation and the "Ward Street Annexation
20 No. 7" to said District;

21 THENCE leaving said existing common boundary line of said Cities of Garden Grove
22 and Westminster, continuing along said existing boundary line of said District per
23 "Ward No. 2 Annexation" and per said "Ward No. 1 Annexation" through it's various
24 courses in a general Northerly, Easterly, Northerly and Easterly direction to the
25 POINT OF BEGINNING.

26 The above described parcel of land contains 91.14 acres, more or less.
27
28

1 PARCEL 4G - ANNEXATION OF UNINCORPORATED TERRITORY TO THE CITY OF GARDEN GROVE AND
2 TO THE GARDEN GROVE SANITARY DISTRICT/SUCCESSOR AGENCY.

3 That portion of Unincorporated Territory in the County of Orange, State of
4 California, more particularly described as follows;

5 BEGINNING at an angle point in the existing common boundary line of the City of
6 Garden Grove as established by "Annexation No. 101" to said city and the City of
7 Fountain Valley as established by "Annexation No. 4" to said city, said angle
8 point being the Southwesterly corner of said "Annexation No. 101" to said City of
9 Garden Grove and the Northwesterly corner of said "Annexation No. 4" to said City of
10 Fountain Valley;

11 THENCE leaving the existing boundary line of said City of Garden Grove, following
12 along the existing boundary line of said City of Fountain Valley per said "Annexation
13 No. 4" and "Annexation No. 2" in a general Southerly and Westerly direction through
14 it's various courses to a point in said existing common boundary line of said Cities
15 of Garden Grove and Fountain Valley as established by said "Annexation No. 63" to
16 said City of Garden Grove and said "Annexation No. 2" to said City of Fountain
17 Valley, said point the most Southerly, Southeasterly corner of said "Annexation No.
18 63";

19 THENCE leaving the existing boundary line of said City of Fountain Valley, following
20 along the existing boundary line of said City of Garden Grove per said "Annexation
21 No. 63" and per said "Annexation No 101" in a general Northerly, Easterly and
22 Southerly direction to the POINT OF BEGINNING.

23 The above described parcel of land contains 5.00 acres, more or less.

24 PARCEL 4H - DISSOLVE A PORTION OF THE GARDEN GROVE SANITARY DISTRICT WITHIN
25 UNINCORPORATED TERRITORY.

26 That portion of Unincorporated Territory in the County of Orange, State of
27 California, more particularly described as follows:

28 BEGINNING at an angle point in the existing boundary line of the Garden Grove

1 Sanitary District and the City of Garden Grove as established by "Annexation No.
2 B-760-84" to said District, said angle point being the Northeasterly corner of said
3 "Annexation No. B-760-84";

4 THENCE following along said existing boundary line per said "Annexation No...
5 B-760-84", per Parcel 3 of "Reorganization No. 66", and per "Annexation No.
6 B-807-88" through it's various courses in a general Southerly and Westerly direction
7 to the Southwesterly corner of last mentioned "Annexation No. B-807-88", said
8 Southwesterly corner also being an angle point in the existing boundary line of the
9 City of Garden Grove as established by "Annexation No. 12", said angle point being
10 the Southeasterly corner of said annexation;

11 THENCE leaving said existing boundary line of said District following along said
12 existing boundary line of said City per said "Annexation No. 12" and per "Annexation
13 No. 24" through it's various courses in a general Northerly direction to an angle
14 point in said existing boundary line of said Garden Grove Sanitary District as
15 established by "Engineer's No. 970" annexation, said angle point being the
16 Northwesterly corner of said "Engineer's No. 970" annexation;

17 THENCE leaving said existing boundary line of said City following along said
18 existing boundary line of said District per said "Engineer's No. 970" and said
19 Engineer's No. B-760-84" annexations through it's various courses in a general
20 Easterly, Northerly and Easterly direction to the POINT OF BEGINNING.

21 The above described parcel of land contains 12.30 acres, more or less.

22 PARCEL 4I - ANNEXATION OF A PORTION OF UNINCORPORATED TERRITORY TO THE CITY OF
23 GARDEN GROVE AND TO THE GARDEN GROVE SANITARY DISTRICT/SUCCESSOR AGENCY.

24 That portion of Unincorporated Territory in the County of Orange, State of
25 California, more particularly described as follows:

26 BEGINNING at a angle point in the existing common boundary line of the City of
27 Garden Grove as established by "Annexation No. 24" to said City and the City of Santa
28

1 Ana as established by the "West Santa Ana Annex" to said City, said angle point being
 2 the Southeasterly corner of said "Annexation No. 24" to said City of Garden Grove,
 3 said angle point also being the intersection of said Southeasterly corner with that
 4 certain course described in said "West Santa Ana Annex" to said City of Santa Ana as "the
 5 west line Berrydale Street 30 feet westerly measured at right from the centerline of
 6 Berrydale Street," (Berrydale Street also being known as Fairview Street);

7 THENCE leaving said existing boundary line of said City of Garden Grove following
 8 along the existing boundary line of said City of Santa Ana per said "West Santa Ana
 9 Annexation", South 0°38'30" East, 460.55 feet, more or less, to the Southeasterly
 10 corner of Tract No. 4775 as shown and filed in Book 179, Pages 1 and 2 of Miscell-
 11 aneous Maps records of said Orange County;

12 THENCE leaving said existing boundary line of said City of Santa Ana following along
 13 the Southerly line of said Tract No. 4775, South 89°42'58" West, 631.27 feet to a
 14 point in the existing boundary line of the City of Garden Grove as established by the
 15 "Annexation No. 12" to said City, said point also being the Southwesterly corner of
 16 said Tract No. 4775;

17 THENCE following along said existing boundary line of said City per said "Annexation
 18 No. 12", North 0°36'52" West, 437.00 feet, more or less to the Southwesterly corner
 19 of said "Annexation No. 24" to said City of Garden Grove;

20 THENCE continuing along said existing boundary line of said City per said "Annexation
 21 No. 24" through it's various courses in general Easterly, Northerly and Easterly
 22 direction to the POINT OF BEGINNING.

23 The above described parcel of land contains 6.63 acres, more or less.

1 PARCEL 4J - DISSOLVE A PORTION OF THE GARDEN GROVE SANITARY DISTRICT AND THE MIDWAY
2 CITY SANITARY DISTRICT WITHIN THE CITY OF GARDEN GROVE.

3 Those properties within the Garden Grove Sanitary District and the Midway City
4 Sanitary District that will be deleted in the City of Garden Grove, County of Orange,
5 State of California, more particularly denoted by the following Tax Code Areas:

6	18-000	18-003	18-005	18-006	18-007	18-008	18-009	18-011
7	18-012	18-015	18-016	18-018	18-019	18-021	18-024	18-028
8	18-029	18-030	18-032	18-033	18-035	18-037	18-038	18-039
9	18-040	18-042	18-043	18-044	18-045	18-046	18-048	18-050
10	18-051	18-052	18-055	18-057	18-058	18-059	18-061	18-062
11	18-066	18-068	18-070	18-072	18-073	18-074	18-075	18-076
12	18-078	18-079	18-081	18-083	18-084	18-085	18-086	18-087
13	18-088	18-089	18-090	18-092	18-093	18-094	18-095	18-096
14	18-097	18-098	18-099	18-100	18-103	18-104	18-108	18-109
15	18-111	18-112	18-115	18-118	18-120	18-121	18-122	18-123
16	18-124	18-125	18-126	18-127	18-128	18-129	18-130	18-131
17	18-132	18-133	18-134	18-135	18-136	18-138	18-139	18-141
18	18-142	18-144	18-148	18-151	18-152	18-153	18-156	18-157
19	18-158	18-160	18-161	18-163	18-165	18-166	18-167	18-168
20	18-170	18-172	18-174	18-175	18-177	18-178	18-179	18-180
21	18-181	18-182	18-183	18-184	18-185	18-186	18-187	18-188
22	18-189	18-190	18-192	18-193	18-194	18-195	18-196	18-197
23	18-199	18-200	18-204	18-205	18-206	18-207	18-208	18-209
24	18-210	18-211	18-212	18-213	18-214	18-215	18-216	18-217
25	18-218	18-219	18-220	18-221	18-222	18-223	18-224	18-225
26	18-226	18-227	18-228	18-229	18-230	18-231	18-232	18-233
27	18-234	18-235	18-236	18-237	18-238	18-239	18-240	18-241
28	18-242	18-243	18-244	18-245	18-246	18-248	18-249	18-250
	18-251	18-252	18-253	18-254	18-255	18-256	18-257	18-260
	18-261	18-262	18-263	18-264	18-265	18-266	18-269	18-270
	18-271	18-272	18-273	18-274	18-275	18-276	18-277	18-278
	18-279	18-280	18-281	18-282	18-283	18-284	18-285	18-286
	18-287	18-288	18-289	18-291	18-292	18-293	18-294	18-295
	18-296	18-297	18-298	18-299	18-300	18-301	18-302	18-303
	18-304	18-305	18-306	18-307	18-308	18-309	18-310	18-311
	18-312	18-313	18-314	18-315	18-316	18-317	18-318	18-319
	18-320	18-321	18-322	18-324	18-325	18-326	18-327	18-328
	18-329	18-330	18-331	18-332	18-333	18-334	18-335	18-336
	18-338	18-339	18-340	18-344	18-345	18-346	18-347	18-348
	18-350	18-352	18-353	18-355	18-356	18-357	18-358	18-359
	18-361	18-362	18-363	18-364	18-365	18-366	18-367	18-368
	18-369	18-370	18-371	18-372	18-373	18-374	18-377	18-378
	18-379	18-380	18-381	18-382	18-384	18-387	18-389	18-390
	18-391	18-392	18-393	18-901	18-902	18-904	18-905	18-906

EXHIBIT "A"
REORGANIZATION NO. 14

1 PARCEL 5A - DISSOLVE A PORTION OF THE GARDEN GROVE SANITARY DISTRICT WITHIN THE CITY
2 OF WESTMINSTER; THEN ANNEXATION OF SAME TO THE MIDWAY CITY SANITARY
3 DISTRICT.

4 That portion of the City of Westminster in the County of Orange, State of
5 California, more particularly described as follows:

6 BEGINNING at a point in the existing common boundary line of the City of Westminster
7 as established by the "Incorporation" and the City of Garden Grove, said point being
8 the intersection of a line parallel with and 30.00 feet Northerly measured at right
9 angles from the North lines of Section 7 and Section 12, Township 5 South, Range 11
10 West, said North lines of said Sections also being the centerline of Westminster
11 Avenue (formerly 17th Street), said point also being the intersection of said
12 parallel line with the centerline of Magnolia Avenue (formerly Cannery Street);

13 THENCE Easterly following along said existing common boundary line per said
14 "Incorporation" and said parallel line to it's intersection with the centerline of
15 Bushard Street;

16 THENCE Southerly continuing along said existing common boundary line following along
17 said centerline of Bushard Street to an angle point herein, said angle point being
18 the Northeasterly corner of the "Bushard-Hazard Annexation No. 60" to said City of
19 Westminster, said angle point also being in the existing boundary line of the Garden
20 Grove Sanitary District as established by "Engineer's No. 942" annexation, said
21 angle point being the Northeasterly corner of said annexation, said angle point also
22 being on the Northerly right of way line of the Orange County Flood Control District
23 channel;

24 THENCE leaving said existing common boundary line Southerly 70.00 feet following
25 along said existing boundary line of said District and continuing along said
26 centerline to an angle point, said angle point being the Northwesterly corner of
27 "Engineer's No. 1356" annexation, said angle point also being the intersection of
28 said centerline of Bushard Street with the Southerly right of way line of said

EXHIBIT "A"
REORGANIZATION NO. 141

1 channel;

2 THENCE leaving said centerline Easterly continuing along said existing boundary line
3 of said District per said annexation and following along said Southerly line of said
4 channel to a point in said existing common boundary line of said City of Westminster
5 as established by said "Bushard-Hazard Annexation No. 60" and the City Garden Grove,
6 said point being Southerly 70.00 feet along the Easterly boundary of said annexation
7 from the Northeasterly corner thereof, said point also being at the Northeasterly
8 corner of said "Engineer's No. 1356" annexation to said District;

9 THENCE leaving said existing boundary line of said District and following along said
10 existing common boundary line per said "Bushard-Hazard Annexation No. 60", per
11 "Annexation No. 19" and per "Annexation No. 29" to said City of Westminster through
12 it's various courses in a general Southerly, Easterly, Northerly, Easterly,
13 Southerly, Westerly, Southerly, Westerly and Southerly direction to an angle point
14 in said existing common boundary line, said angle point being at the intersection of
15 the Easterly right of way line of Bushard Street, 60.00 feet wide with the Northerly
16 right of way line of Bolsa Avenue, 60.00 feet wide as shown on said "Annexation No.
17 29" to said City of Westminster;

18 THENCE leaving said existing common boundary line Westerly following along the
19 Westerly prolongation of said Northerly right of way line of Bolsa Avenue as shown
20 on said annexation to the Southeasterly corner of "Annexation No. K-292-72" to said
21 District, said Southeasterly corner being in the centerline of said Bushard Street;

22 THENCE following along the Southerly boundary lines of said "Annexation No.
23 K-292-72" and Parcel C of "Annexation No. B-571-78" to said District through it's
24 various courses in a general Westerly direction to the Southeasterly corner of
25 "Engineer's No. 1193" annexation to said District;

26 THENCE Southerly 60.00 feet along the Southerly prolongation of the Easterly line of
27 said "Engineer's No. 1193" annexation to an angle point in said existing boundary
28

1 line of said District;

2 THENCE along said existing boundary line per "Engineer's No. 479" annexation, per
3 "Engineer's No. 880" annexation, per "De-Annexation No. 1-68", per said "Engineer's
4 No. 880" annexation, per "Annexation No. B-521-77", per "Engineer's No. 832"
5 annexation, per "Engineer's No. 923" annexation, per "Engineer's No. 499", per
6 "Engineer's No. 490" annexation, per "Annexation No. K-235-71", per "Engineer's No.
7 964" annexation, per "Annexation No. B-445-75", per "Engineer's No. 419" annexation,
8 per said "Annexation No. B-445-75", per "Engineer's No. 1205" annexation, per
9 "Engineer's No. 1014" annexation, per said "Annexation No. B-445-75", per
10 "Engineer's No. 181" annexation, per Parcel 2 of "Engineer's No. 222" annexation,
11 per Parcel 1 of "Engineer's No. 222" annexation, per "Engineer's No. 772" annexation
12 and per a portion of "Engineer's No. 600" annexation through it's various courses in
13 a general Southerly, Westerly, Southerly, Westerly, Northerly, Easterly, Northerly,
14 Westerly, Northerly, Westerly, Southerly, Westerly, Northerly, Westerly, Southerly,
15 Westerly and Northerly direction to the POINT OF BEGINNING.

16 The above described parcel of land contains 315.82 acres, more or less.

17 PARCEL 5B - DISSOLVE A PORTION OF THE GARDEN GROVE SANITARY DISTRICT WITHIN THE CITY
18 OF WESTMINSTER; THEN ANNEXATION OF SAME TO THE MIDWAY CITY SANITARY
DISTRICT.

19 That portion of the City of Westminster in the County of Orange, State of
20 California, more particularly described as follows:

21 BEGINNING at an angle point in the existing boundary line of the Garden Grove
22 Sanitary District as established by "Engineer's No. 801" annexation, said point
23 being the most Northerly Northwest corner of said annexation;

24 THENCE following along said existing boundary line per said "Engineer's No. 801"
25 annexation, per "Engineer's No. 902" annexation, per "Engineer's No. 1132"
26 annexation, per said Engineer's No. 801" annexation, per "Engineer's No. 1034"
27 annexation, and per said "Engineer's No. 801" annexation, through it's various
28

1 courses in a general Easterly, Southerly, Westerly, Southerly, Southwesterly,
2 Easterly, Southwesterly, Northerly, Easterly and Northerly direction to the POINT OF
3 BEGINNING.

4 The above described parcel of land contains 84.07 acres, more or less.

5 PARCEL 5C - DISSOLVE A PORTION OF THE GARDEN GROVE SANITARY DISTRICT WITHIN THE CITY
6 OF WESTMINSTER; THEN ANNEXATION OF SAME TO THE MIDWAY CITY SANITARY
7 DISTRICT.

8 That portion of the City of Westminster in the County of Orange, State of
9 California, more particularly described as follows:

10 BEGINNING at an angle point in the existing common boundary line of the City of
11 Garden Grove and the City of Westminster as established by "Annexation No. 16" to
12 said City, said angle point being at the most Northerly Northwest corner of said
13 annexation, said point also being distant Southerly 20.00 feet measured at right
14 angles from the most Northwesterly corner of "Engineer's No. 1147" annexation to the
15 Garden Grove Sanitary District;

16 THENCE following along said existing common boundary line per said "Annexation No.
17 16", per "Wir Annex. No. 45", and per "Annexation No. 27" to said City of
18 Westminster through it's various courses in a general Easterly, Northerly, Easterly
19 and Southerly direction to an angle point in the existing boundary line of said
20 District as established by the "Engineer's No. 720" annexation, said angle point
21 being at the Southeasterly corner of said annexation;

22 THENCE leaving said existing common boundary line following along said existing
23 boundary line of said District per said "Engineer's No. 720" annexation, per
24 "Engineer's No. 1199" annexation, per said "Engineer's No. 720" annexation, per
25 "Annexation No. K-304-72", per "Engineer's No. 886" annexation, per "Annexation No.
26 B-461-76", per "Engineer's No. 744" annexation, per "Engineer's No. 1220"
27 annexation, per "Engineer's No. 1210" annexation, per said "Annexation No.
28 B-804-87", per said "Engineer's No. 1210" annexation, per Parcel A of "Engineer's

1 No. 761" annexation, per "Engineer's No. 975" annexation, per said "Engineer's No.
2 886" annexation, per "Engineer's No. 1208" annexation, per "Engineer's No. 1147"
3 annexation, per "Engineer's No. 798" annexation, per "Engineer's No. 598"
4 annexation, per "Engineer's No. 563" annexation, per Parcel B of said "Engineer's
5 No. 761" annexation, per said "Engineer's No. 563" annexation, per "Engineer's No.
6 925" annexation, per Parcel C of said "Engineer's No. 761" annexation and per said
7 "Engineer's No. 563" annexation, through it's various courses in a general Westerly,
8 Southerly, Westerly, Northerly, Westerly, Northerly, Westerly, Southerly, Westerly,
9 Southerly, Westerly, Southerly, Westerly, Southerly, Westerly, Northerly, Easterly,
10 Northerly, Easterly, Northerly, Westerly, Southerly, Easterly, Southerly, Westerly,
11 Northerly, Westerly, Southerly, Westerly, Northerly, Westerly, Northerly, Westerly,
12 Northerly and Westerly direction to the Southwesterly corner of said "Engineer's No.
13 563" annexation;

14 THENCE leaving said existing boundary line of said District and following along the
15 Westerly and Northerly boundary of said "Engineer's No. 563" through it's various
16 courses in a general Northerly and Easterly direction to an angle point in said
17 existing common boundary line of said Cities of Garden Grove and Westminster, said
18 angle point being the intersection of the Northerly line of said "Engineer's No.
19 563" to said District with the Easterly right of way line of Bushard Street, 60.00
20 feet wide, said Northerly line also being the Northerly right of way line of Bolsa
21 Avenue, 60.00 feet wide as shown on "Annexation No. 29" to said City of Westminster;

22 THENCE continuing along said Northerly boundary of "Engineer's No. 563" annexation
23 to said District and said existing common boundary line of said Cities Westerly to
24 an angle point herein, said angle point being described as at "the Northerly
25 prolongation of the West line of the East 15 feet of Lot 1 of said Sanford Johnson
26 Tract" in "Annexation No. 16" to said City of Westminster;

27 THENCE leaving said "Engineer's No. 563" annexation boundary continuing along said
28

1 existing common boundary line per said "Annexation No. 16" through it's various
2 courses in a general Northerly, Easterly, and Northerly direction to the POINT OF
3 BEGINNING.

4 The above described parcel of land contains 235.63 acres, more or less.

5 PARCEL 5D - DISSOLVE A PORTION OF THE GARDEN GROVE SANITARY DISTRICT WITHIN THE CITY
6 OF WESTMINSTER; THEN ANNEXATION OF SAME TO THE MIDWAY CITY SANITARY
DISTRICT

7 That portion of the City of Westminster, County of Orange, State of California,
8 more particularly described as follows:

9 BEGINNING at an angle point in the existing boundary line of the Garden Grove
10 Sanitary District as established by "Engineer's No. 870" annexation, said angle
11 point being at the Southwesterly corner of said annexation;

12 THENCE following along said existing boundary line per said annexation and per
13 "Annexation No. K-383-73" through it's various courses in a general Northerly,
14 Easterly, Southerly, Westerly, Southerly and Westerly direction to the POINT OF
15 BEGINNING.

16 The above described parcel of land contains 2.44 acres, more or less.

17 PARCEL 5E - DISSOLVE PORTION OF THE GARDEN GROVE SANITARY DISTRICT WITHIN THE CITY
18 OF WESTMINSTER; THEN ANNEXATION OF SAME TO THE MIDWAY CITY SANITARY
DISTRICT

19 That portion of the City of Westminster in the County of Orange, State of
20 California, more particularly described as follows:

21 BEGINNING at an angle point in the existing common boundary line of the Cities of
22 Westminster and Garden Grove as established by the "Incorporation" of both of said
23 cities, said angle point being located Northerly 20.00 feet measured at right angle
24 from the centerline of Trask Avenue and Easterly 20.00 feet measured at right angles
25 from the centerline of Newland Street;

26 THENCE Southerly following along said existing common boundary line of said cities
27 and along a parallel line being measured Easterly 20.00 feet from the centerline of
28

1 said Newland Street to a point in the existing boundary line of the Garden Grove
 2 Sanitary District as established by Parcels 1 & 2 of "Annexation No. 30" to said
 3 District, said point being at the intersection of said parallel line with Trask
 4 Avenue;

5 THENCE leaving said existing common boundary line of said cities following along
 6 said existing boundary line of said district per last said annexation, per
 7 "Engineer's No. 1273-68", per "Engineer's No. 1144-65" and per said Parcels 1 & 2 of
 8 "Annexation No. 30", through it's various courses in a general Westerly, Southerly,
 9 Westerly, Southerly, Westerly, Northerly, Westerly and Northerly direction to a
 10 point in said existing common boundary line of said Cities of Westminster and Garden
 11 Grove as established by "Annexation No. 3" to said City of Westminster and said
 12 "Incorporation" of said City of Garden Grove, said point being Northerly 20.00 feet
 13 measured at right angles from the centerline of said Trask Avenue and the Westerly
 14 1/4 corner of Section 1, Township 5 South, Range 11 West;

15 THENCE leaving said existing boundary line of said district Easterly following along
 16 said existing common boundary line of said cities per said "Incorporation" of each
 17 city through it's various courses in a general Easterly direction to the POINT OF
 18 BEGINNING.

19 The above described parcel of land contains 4.86 acres, more or less.

20 PARCEL 5F - DISSOLVE A PORTION OF THE GARDEN GROVE SANITARY DISTRICT FROM THE CITY
 21 OF WESTMINSTER; THEN ANNEXATION OF SAME TO THE MIDWAY CITY SANITARY
 DISTRICT

22 That portion of the City of Westminster, in the County of Orange, State of
 23 California, more particularly described as follows:

24 BEGINNING at an angle point in the existing boundary line of the Garden Grove
 25 Sanitary District as established by "Annexation No. B-517-77" to said District, said
 26 angle point being the most Southeasterly corner of said annexation and a point in
 27 the centerline of Garden Grove Boulevard (90.00 feet wide);
 28

1 THENCE following along said existing boundary line per said annexation and said
2 centerline North $89^{\circ}27'45''$ West, 242.56 feet to the Southwesterly corner of said
3 annexation and a point on the Southeasterly right of way line of the Orange County
4 Flood Control Channel (Anaheim-Barber Channel) as shown in a deed recorded in Book
5 4145, Page 519, of Official Records in the Office of the Recorder of said County;
6 THENCE leaving said centerline continuing along said existing boundary line per said
7 annexation North $52^{\circ}46' 25''$ East, 65.32 feet to it's intersection with the Northerly
8 right of way line of said Garden Grove Boulevard and the existing common boundary
9 line of the City of Westminster as established by the "Incorporation" of said City
10 and the City of Garden Grove;

11 THENCE leaving said existing boundary line of said District following along said
12 existing common boundary line of said cities and said Northerly right of way line of
13 Garden Grove Boulevard South $89^{\circ}27'45''$ East, 190.93 feet to an angle point in said
14 existing boundary line of said district per last mentioned annexation, said angle
15 point being the Northerly terminus of a course shown as "South $0^{\circ}32'15''$ West, 40.00
16 feet" on the Easterly boundary in said annexation;

17 THENCE leaving said existing common boundary line of said cities following along
18 said existing boundary line of said District per said annexation South $0^{\circ}32'15''$
19 West, 40.00 feet to the POINT OF BEGINNING.

20 The above described parcel of land contains 0.20 acres, more or less.

21 PARCEL 5G - DISSOLVE PORTION OF THE GARDEN GROVE SANITARY DISTRICT WITHIN THE CITY
22 OF WESTMINSTER; THEN ANNEXATION OF SAME TO THE MIDWAY CITY SANITARY
DISTRICT

23 That portion of the City of Westminster in the County of Orange, State of
24 California, more particularly described as follows:

25 BEGINNING at a point in the existing common boundary line of the City of Westminster
26 the City of Garden Grove and the Garden Grove Sanitary District (GGSD), said point
27 being described as the "Point of Beginning" in "Annexation No. 1" to the City of
28

1 Westminster, said point being located on the Easterly right of way of the Pacific
2 Electric Railroad, Northerly 40.00 feet measured at right angles, from the
3 centerline of Garden Grove Boulevard;

4 THENCE leaving said existing boundary line of said District following along said
5 existing common boundary line of said Cities per said "Annexation No 1" of said City
6 of Westminster and "Annexation No. 6" to the City of Garden Grove, through it's
7 various courses in a general Easterly and Southerly direction to an angle point in
8 said existing boundary line of the GGSD as established by "Engineer's No. K-348-73"
9 annexation, said angle point being at the Northwesterly corner of said annexation
10 and a point on the Southerly line of "Engineer's No. B-677-80" annexation to said
11 District, 433.12 feet Westerly, more or less, from the Southeasterly corner of said
12 annexation, said corner also being a point on said centerline of Garden Grove
13 Boulevard, being 100.00 feet wide;

14 THENCE leaving said existing common boundary line of said Cities following along
15 said existing boundary line of said District per last mentioned annexation and per
16 "Engineer's No. 857" annexation also following along said centerline, through it's
17 various courses in a general Westerly direction to the Southwesterly corner of last
18 mentioned "Engineer's No. 857";

19 Thence leaving said existing boundary line of said District "Engineer's No. 857",
20 continuing along said centerline in a general Westerly direction, 250.00 feet, more
21 or less, to a point in said existing boundary line of said GGSD, said point being
22 the Southeasterly corner of "Engineer's No. 500" annexation to said District;

23 THENCE leaving said centerline, Northerly following along the Easterly line of said
24 District per said "Engineer's No. 500" annexation, 40.00 feet, more or less to a
25 point in the existing common boundary line of the Cities of Westminster and Garden
26 Grove, per the "Incorporation" of the City of Westminster and per said "Annexation
27 No. 6" to the City of Garden Grove, said point being Northerly 40.00 feet, measured
28

EXHIBIT "A"
REORGANIZATION NO. 14.

1 at right angles from the centerline of said Garden Grove Boulevard;
2 THENCE leaving said existing boundary line of said GGSD, following along said
3 existing common boundary of said Cities in a general Easterly direction to the POINT
4 OF BEGINNING.

5 The above described parcel of land contains 1.48 acres, more or less.

6 PARCEL 5H - DISSOLVE PORTION OF THE GARDEN GROVE SANITARY DISTRICT WITHIN THE CITY
7 OF WESTMINSTER; THEN ANNEXATION OF SAME TO THE MIDWAY CITY SANITARY
8 DISTRICT

8 That portion of the City of Westminster in the County of Orange, State of
9 California, more particularly described as follows:

10 BEGINNING at an angle point in the existing common boundary line of the Garden Grove
11 Sanitary District (GGSD) as established by "Annexation No. B-513-77" and the Midway
12 City Sanitary District (MCSD) as established by the "Chapman Avenue Annexation",
13 said point being the Southeasterly corner of said "Annexation No. B-513-77" to said
14 GGSD, said point also being on the centerline of Garden Grove Boulevard;
15 THENCE following along said existing common boundary line per the Southerly line
16 said "Annexation No. B-513-77" and a portion of "Engineer's No. 1143-65" annexation
17 to said GGSD and said centerline in a general Westerly direction through their
18 various courses to the Northwesterly corner of the "Garden Grove Annexation No. 5"
19 to said MCSD;

20 THENCE leaving said existing boundary line of said MCSD, continuing along said
21 existing boundary line of said GGSD per a portion of "Engineer's No. 1143-65"
22 annexation, per "Annexation No. 1281-68" and "Annexation No. 1334-68" and said
23 centerline in general Westerly direction through their various courses to the most
24 Southerly Southwest corner of said "Annexation No. 1334-68" to said GGSD;

25 THENCE leaving said centerline, continuing along said existing boundary line of said
26 GGSD per last said annexation, Northerly 40.00 feet to the existing common boundary
27 line of the City of Garden Grove as established by "Annexation No. 6" and the City
28

EXHIBIT "A"
REORGANIZATION NO. 14

1 of Westminster as established by the "Incorporation", said point being on a line
2 parallel with and 40.00 feet Northerly, measured at right angles from the centerline
3 of said Garden Grove Boulevard;

4 THENCE leaving said existing boundary line of said GGSD, following along said
5 parallel line and said existing common boundary line of said Cities per said said
6 "Annexation No. 6" to said City of Garden Grove and per said "Incorporation" of said
7 City of Westminster, in a general Easterly direction through their various courses
8 to a point in said existing common boundary line of said GGSD and MCSD as
9 established by said "Annexation No. B-513-77" to said GGSD and said "Chapman Avenue
10 Annexation" to said MCSD, said point being on the Easterly line of said "Annexation
11 No. B-513-77" to said GGSD, and on a line parallel with and 15.00 feet Westerly,
12 measured at right angles from the centerline of Western Street;

13 THENCE leaving said existing boundary line of said Cities, following along said
14 existing common boundary line and said parallel line, 40.00 feet to the POINT OF
15 BEGINNING.

16 The above described parcel of land contains 1.14 acres, more or less.

17
18 ATTACHED HERETO AND MADE A PART HEREOF ARE MAPS DESIGNATED AS EXHIBIT "B".
19
20
21
22
23
24
25
26
27
28

1
2
3
4
5
6
7
8
9
10
11
12
13
14
15
16
17
18
19
20
21
22
23
24
25
26
27
28

This document was prepared by me
or under my direction.

Michael B. Emmons 6/20/97
Michael B. Emmons P.L.S. 5899 Date
My license expires 12/31/2000



This description does meet the approval
of the ORANGE COUNTY PUBLIC FACILITIES
& RESOURCES DEPARTMENT/GEOMATICS & LAND
INFORMATION SYSTEMS DIVISION.

Dated this 23RD day of JUNE, 1997
John Canas
John Canas, County Surveyor



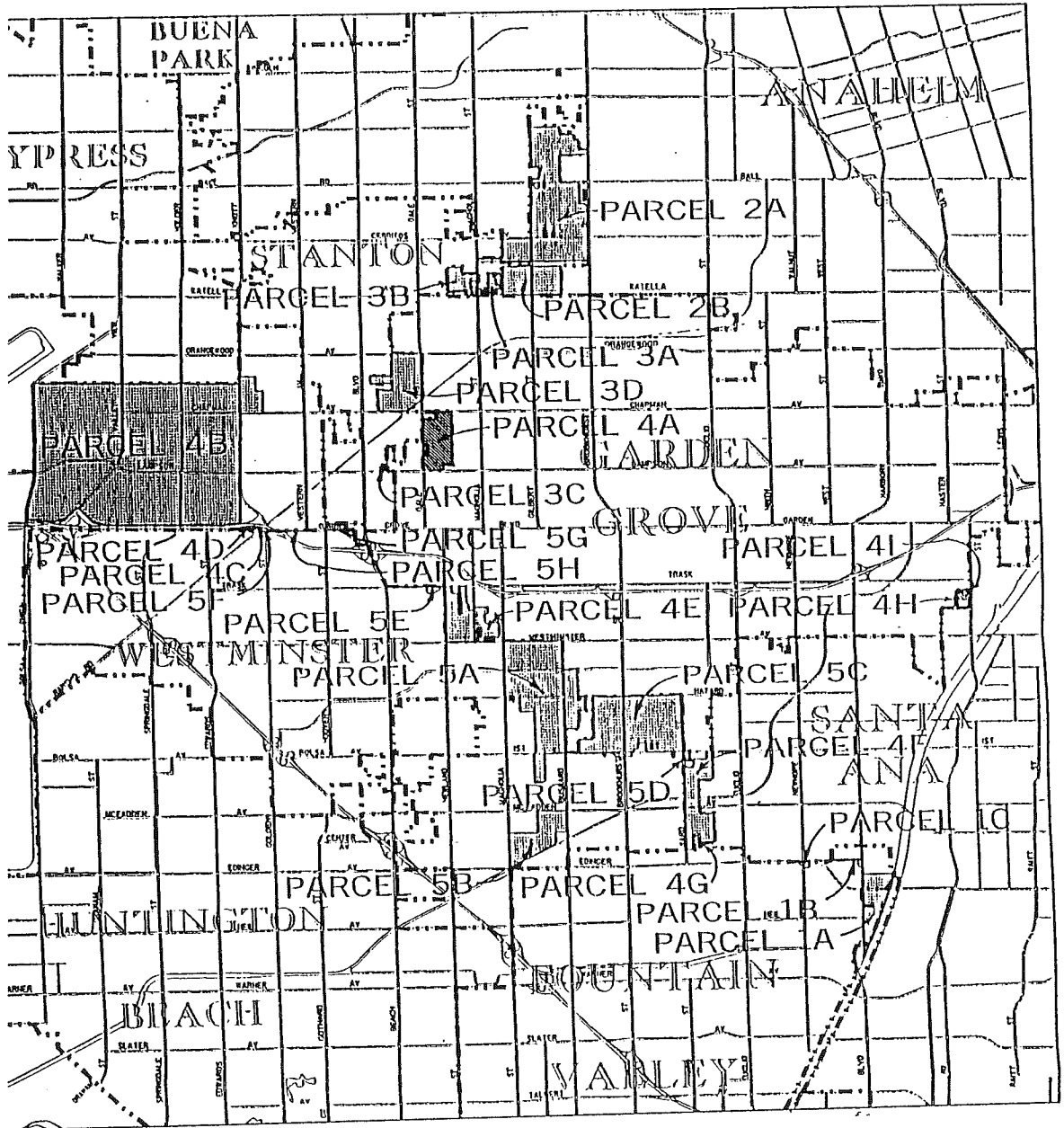
revised 06/10/97



EXHIBIT "L"


REORGANIZATION NO. 141

PUBLIC FACILITIES & RESOURCES DEPARTMENT
 GEOMATICS / LAND INFORMATION SYSTEMS




INDEX MAP

<p>CITY OF FOUNTAIN VALLEY PARCELS 1A THRU 1C</p> <p>UNINCORPORATED TERRITORY PARCELS 2A & 2B PARCELS 3A THRU 3D</p>	<p>CITY OF GARDEN GROVE PARCELS 4A THRU 4I</p> <p>CITY OF WESTMINSTER PARCELS 5A THRU 5H</p>
-----------------------------------------------------------------------------------------------------------------------------------------------------------------------------------------	----------------------------------------------------------------------------------------------------------------------------------------



0 10000
SCALE



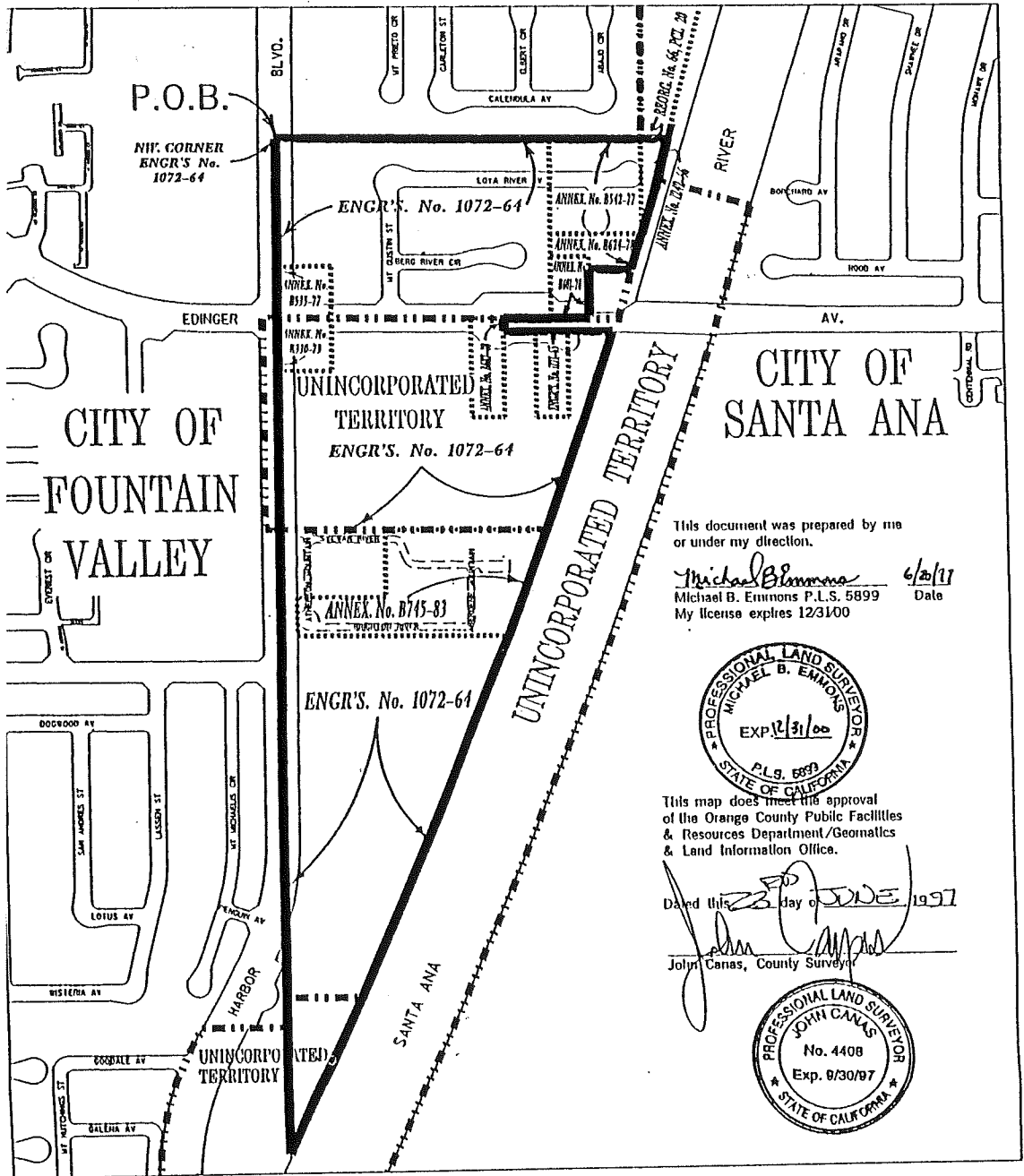
PARCELS TO BE ANNEXED TO CITIES

SHEET 1 of 26

EXHIBIT "E"

REORGANIZATION NO. 141

PUBLIC FACILITIES & RESOURCES DEPARTMENT
GEOMATICS / LAND INFORMATION SYSTEMS



This document was prepared by me or under my direction.
Michael Blomma 6/26/97
Michael B. Erimons P.L.S. 5899 Date
My license expires 12/31/00



This map does meet the approval of the Orange County Public Facilities & Resources Department/Geomatics & Land Information Office.

Dated this 23 day of JUNE 1997
John Canas
John Canas, County Surveyor



SCALE

PARCEL 1A

DISSOLVE A PORTION OF THE GARDEN GROVE SANITARY DISTRICT WITHIN THE CITY OF FOUNTAIN VALLEY AND UNINCORPORATED TERRITORY; THEN ANNEXATION OF SAME TO THE GARDEN GROVE SANITARY DISTRICT / SUCCESSOR AGENCY.

LEGEND

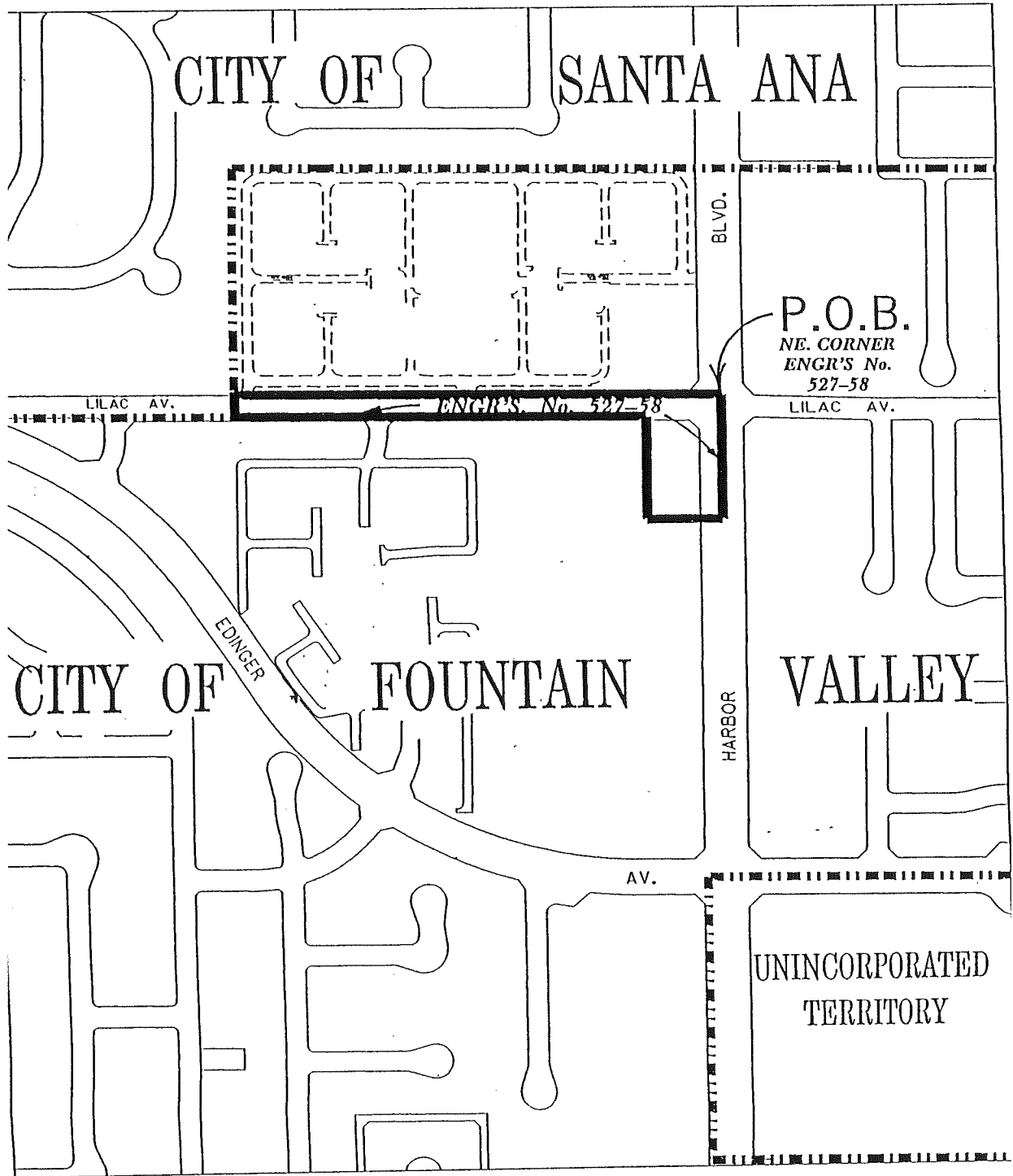
————— REORGANIZATION BOUNDARY

..... ANNEXATION BOUNDARIES

..... CITY BOUNDARY

EXHIBIT "B" REORGANIZATION NO. 141

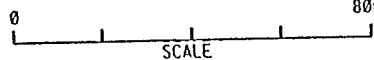
PUBLIC FACILITIES & RESOURCES DEPARTMENT
GEOMATICS / LAND INFORMATION SYSTEMS



PARCEL 1B

DISSOLVE A PORTION OF THE GARDEN GROVE
SANITARY DISTRICT WITHIN THE CITY OF
FOUNTAIN VALLEY; THEN ANNEXATION OF
SAME TO THE GARDEN GROVE SANITARY
DISTRICT /SUCCESSOR AGENCY.

LEGEND

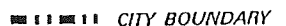


800'

SCALE



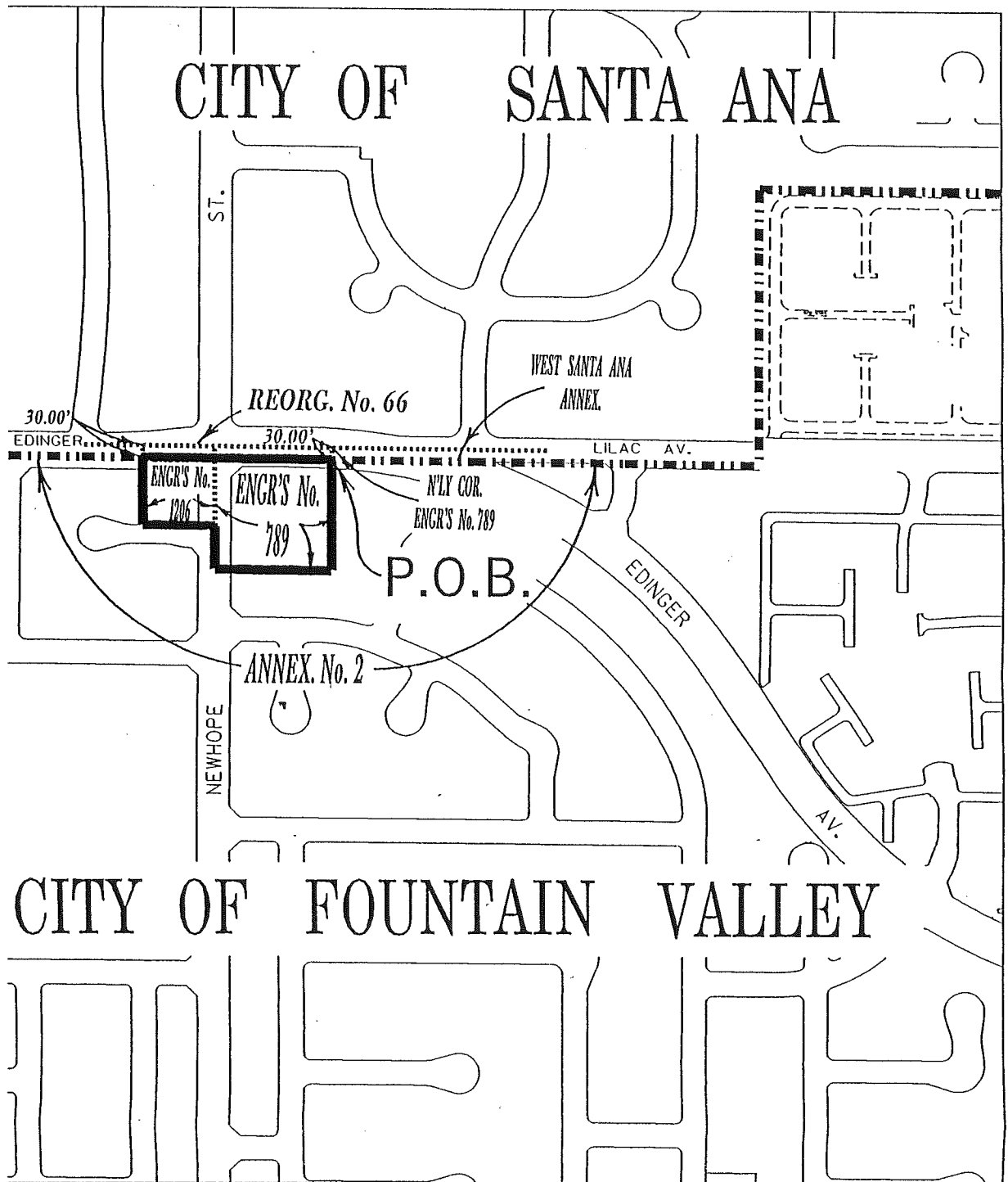
REORGANIZATION BOUNDARY
ANNEXATION BOUNDARIES



CITY BOUNDARY

REORGANIZATION NO. 141

PUBLIC FACILITIES & RESOURCES DEPARTMENT
GEOMATICS / LAND INFORMATION SYSTEMS



CITY OF FOUNTAIN VALLEY

PARCEL 1C

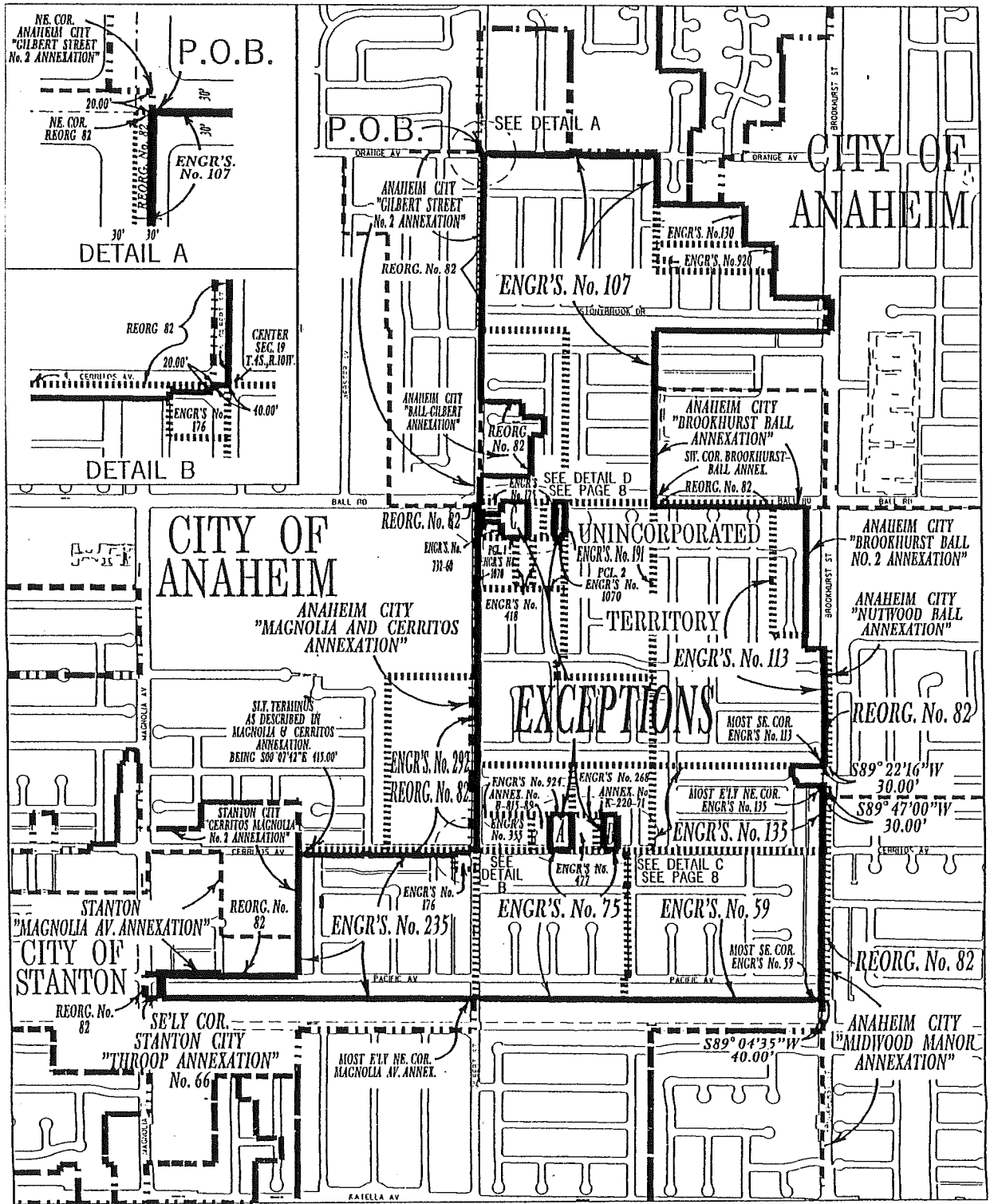
DISSOLVE A PORTION OF THE GARDEN GROVE SANITARY DISTRICT WITHIN THE CITY OF FOUNTAIN VALLEY; THEN ANNEXATION OF SAME TO THE GARDEN GROVE SANITARY DISTRICT /SUCCESSOR AGENCY.

LEGEND



REORGANIZATION NO. 141

PUBLIC FACILITIES & RESOURCES DEPARTMENT
GEOMATICS / LAND INFORMATION SYSTEMS



SCALE

PARCEL 2A

DISSOLVE A PORTION OF THE GARDEN GROVE SANITARY DISTRICT WITHIN UNINCORPORATED TERRITORY; THEN ANNEXATION OF SAME TO THE GARDEN GROVE SANITARY DISTRICT / SUCCESSOR AGENCY.

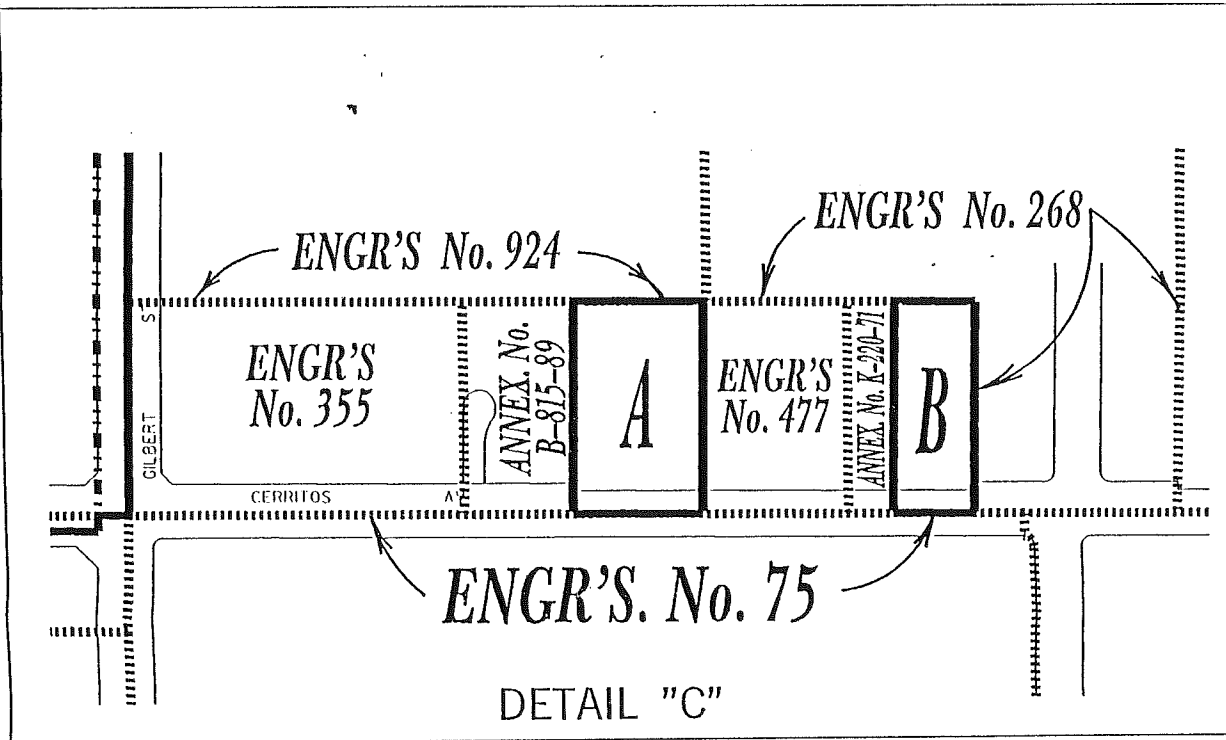
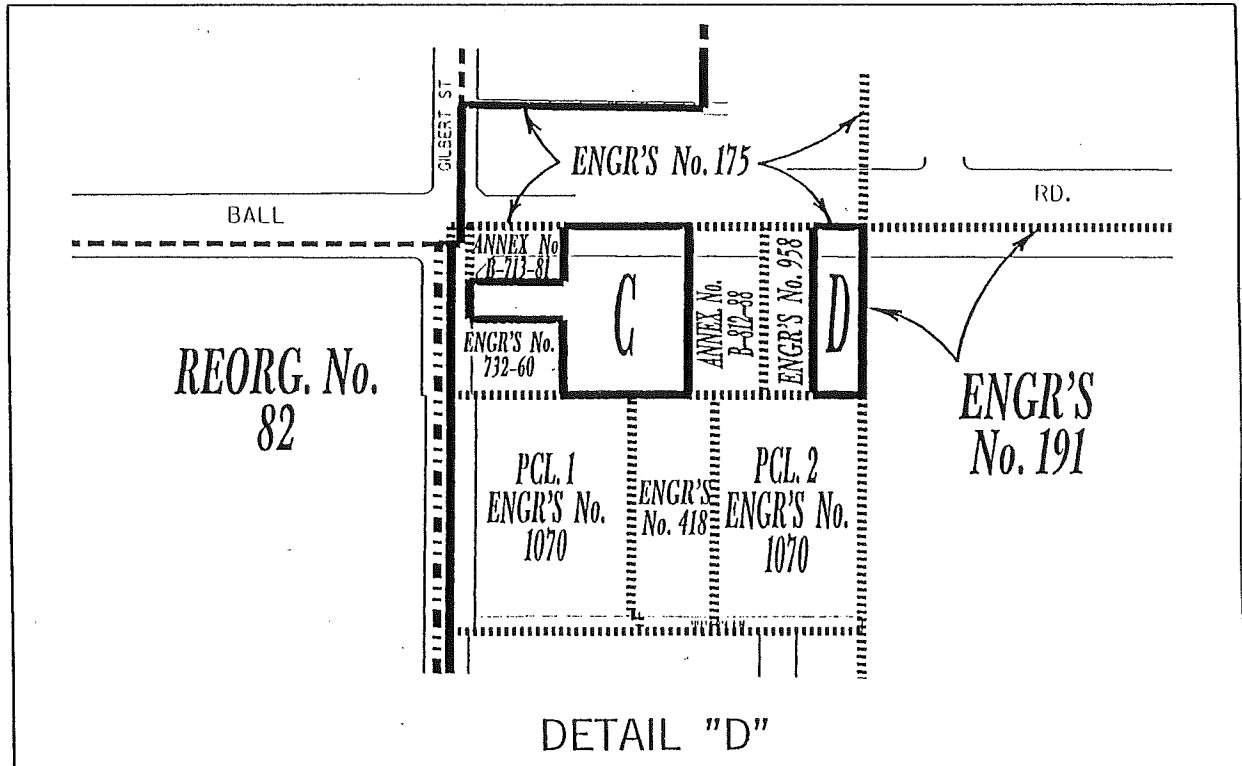
LEGEND

REORGANIZATION BOUNDARY ANNEXATION BOUNDARIES CITY BOUNDARY

EXHIBIT "B"

REORGANIZATION NO. 141

PUBLIC FACILITIES & RESOURCES DEPARTMENT
 GEOMATICS / LAND INFORMATION SYSTEMS



PARCEL 2A
EXCEPTIONS A-B-C-D

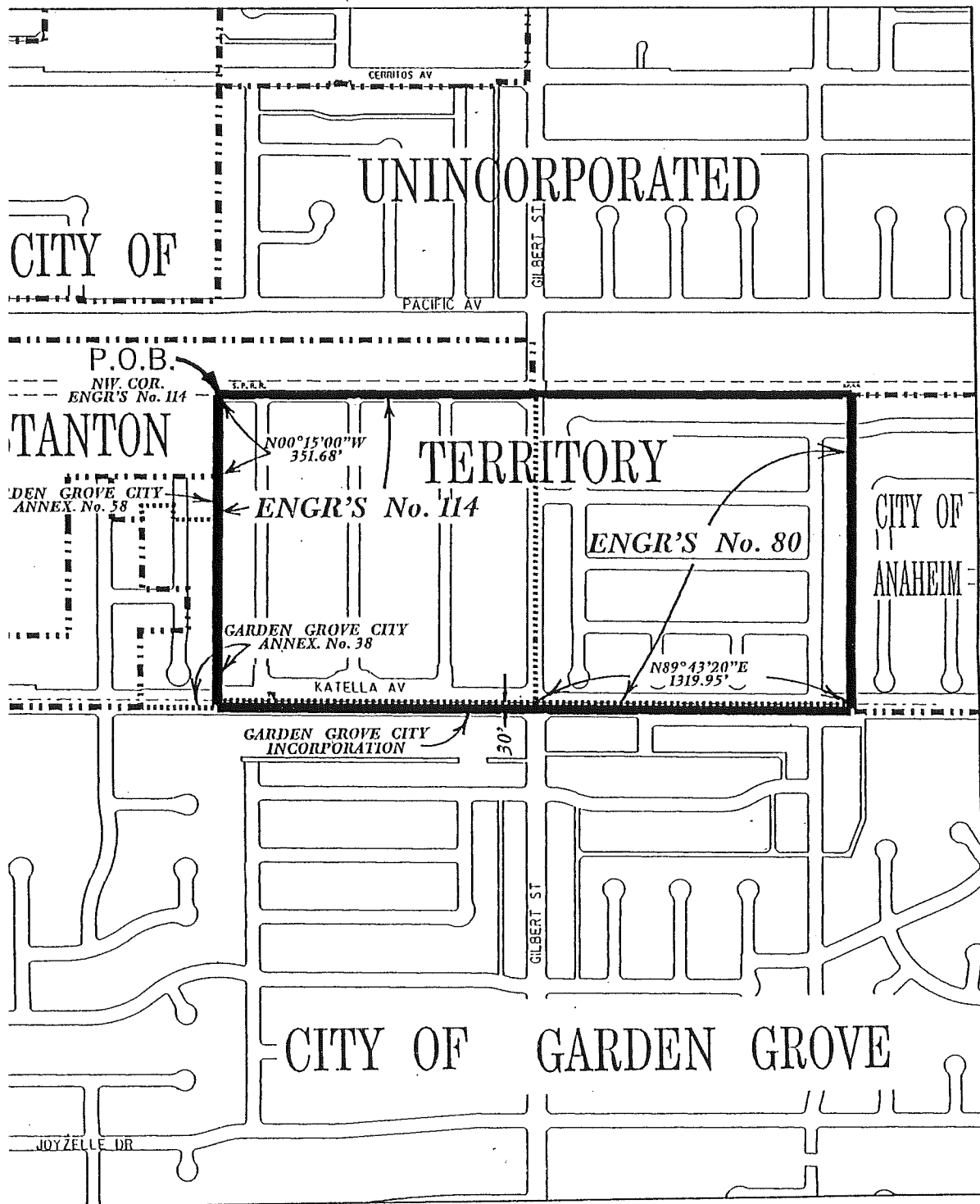
LEGEND

REORGANIZATION BOUNDARY
 CITY BOUNDARY



REORGANIZATION NO. 141

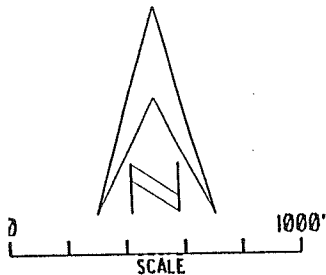
PUBLIC FACILITIES & RESOURCES DEPARTMENT
 GEOMATICS / LAND INFORMATION SYSTEMS



PARCEL 2B

DISSOLVE A PORTION OF THE GARDEN GROVE SANITARY DISTRICT WITHIN UNINCORPORATED TERRITORY; THEN ANNEXATION OF SAME TO THE GARDEN GROVE SANITARY DISTRICT / SUCCESSOR AGENCY.

LEGEND



REORGANIZATION BOUNDARY
 ANNEXATION BOUNDARIES

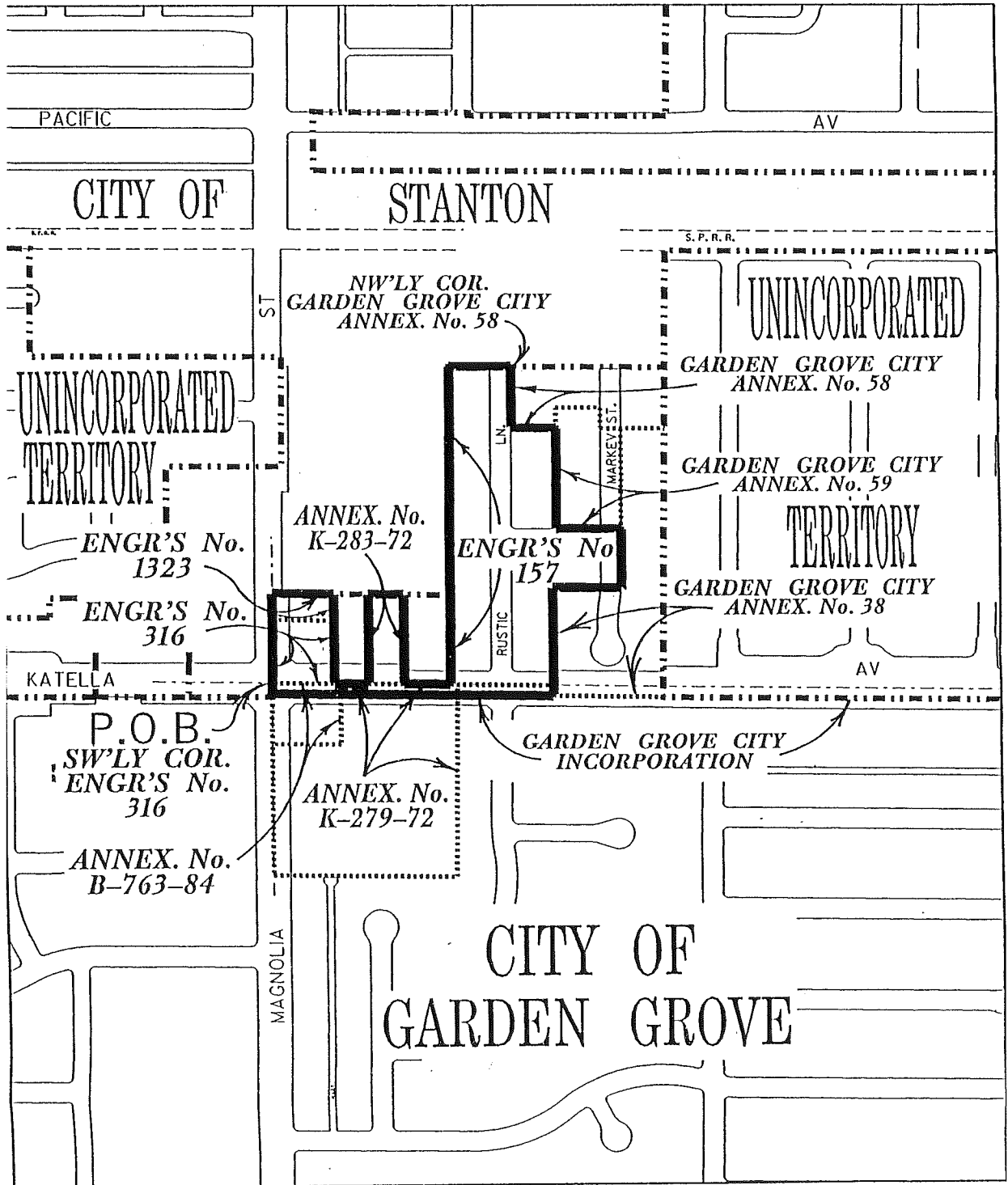


CITY BOUNDARY

EXHIBIT 'B'

REORGANIZATION NO. 141

PUBLIC FACILITIES & RESOURCES DEPARTMENT
 GEOMATICS / LAND INFORMATION SYSTEMS



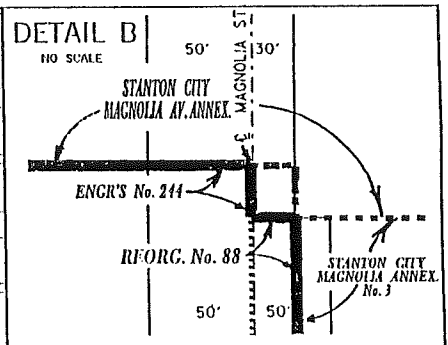
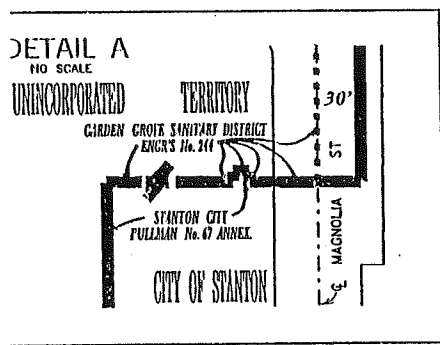
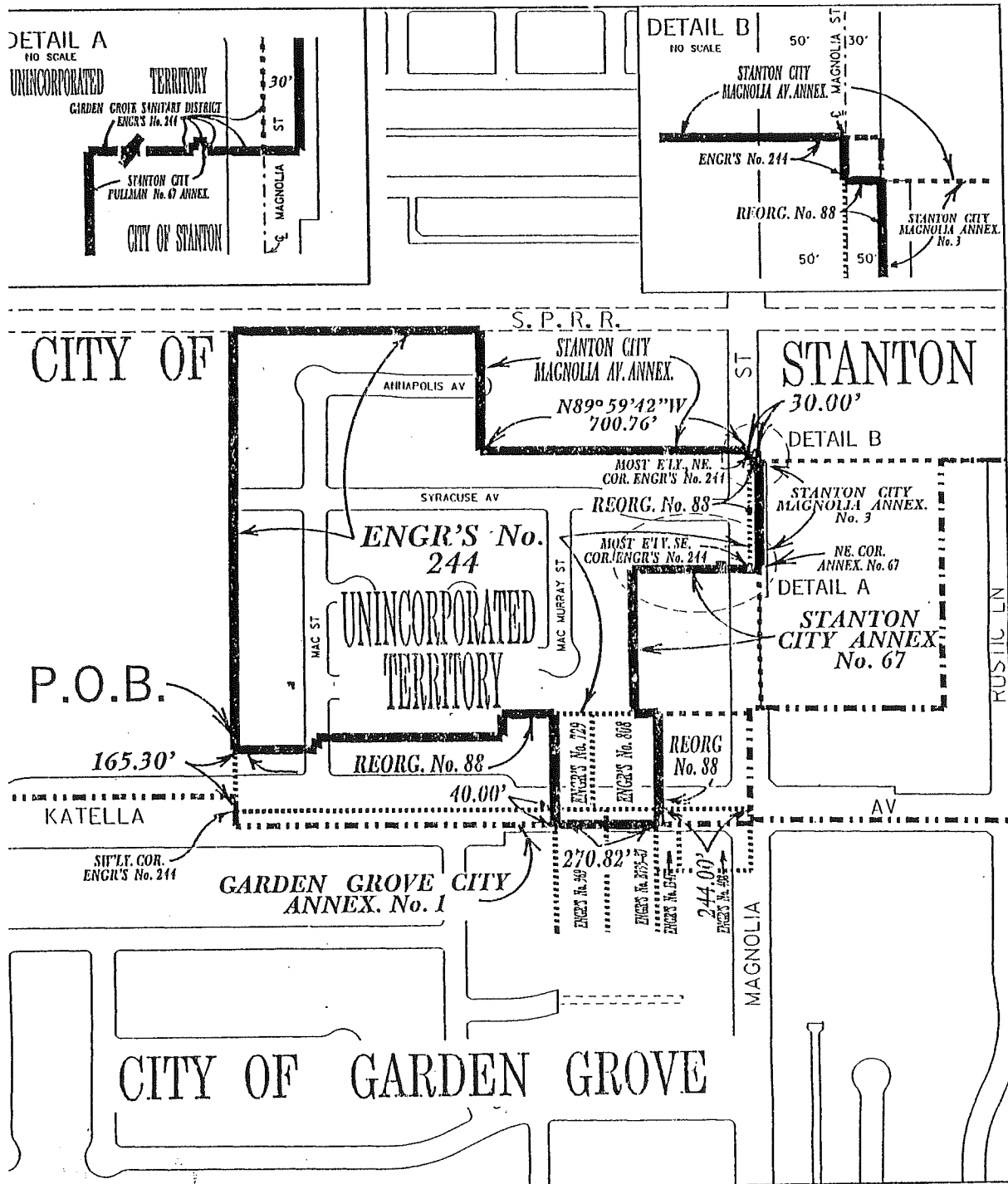
PARCEL 3A

DISSOLVE A PORTION OF THE GARDEN GROVE SANITARY DISTRICT WITHIN UNINCORPORATED TERRITORY; THEN ANNEXATION OF SAME TO THE GARDEN GROVE SANITARY DISTRICT / SUCCESSOR AGENCY.

LEGEND

EXHIBIT B REORGANIZATION NO. 141

PUBLIC FACILITIES & RESOURCES DEPARTMENT
GEOMATICS / LAND INFORMATION SYSTEMS



PARCEL 3B

DISSOLVE A PORTION OF THE GARDEN GROVE SANITARY DISTRICT WITHIN UNINCORPORATED TERRITORY; THEN ANNEXATION OF SAME ALONG WITH A PORTION OF MAGNOLIA STREET TO THE GARDEN GROVE SANITARY DISTRICT / SUCCESSOR AGENCY.

0 500'

LEGEND

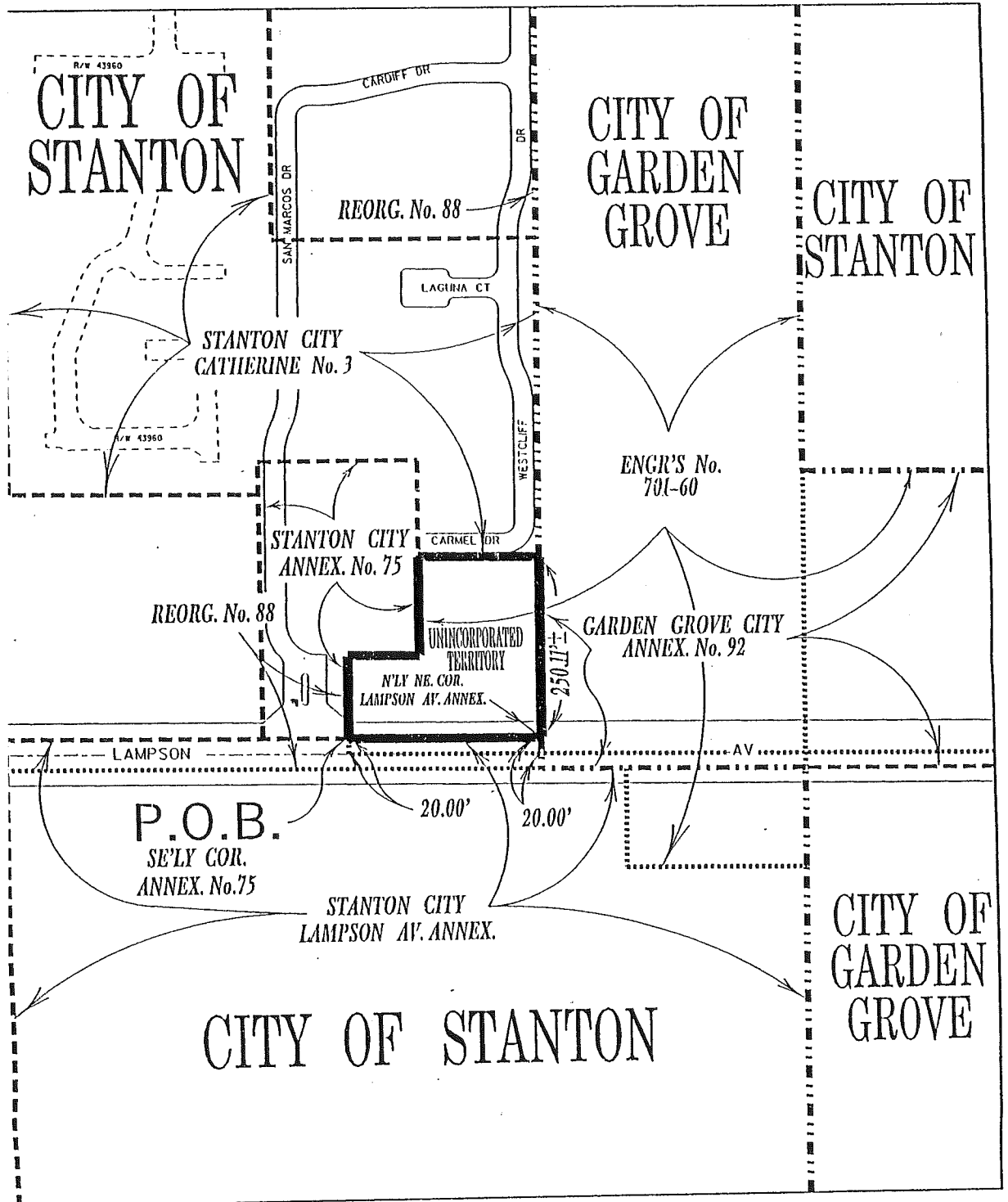
————— REORGANIZATION BOUNDARY

..... ANNEXATION BOUNDARIES

----- CITY BOUNDARY

REORGANIZATION NO. 141

PUBLIC FACILITIES & RESOURCES DEPARTMENT
 GEOMATICS / LAND INFORMATION SYSTEMS



PARCEL 3C

DISSOLVE A PORTION OF THE GARDEN GROVE SANITARY DISTRICT IN THE UNINCORPORATED TERRITORY; THEN ANNEXATION OF SAME TO THE GARDEN GROVE SANITARY DISTRICT /SUCCESSOR AGENCY.

LEGEND



0

200'



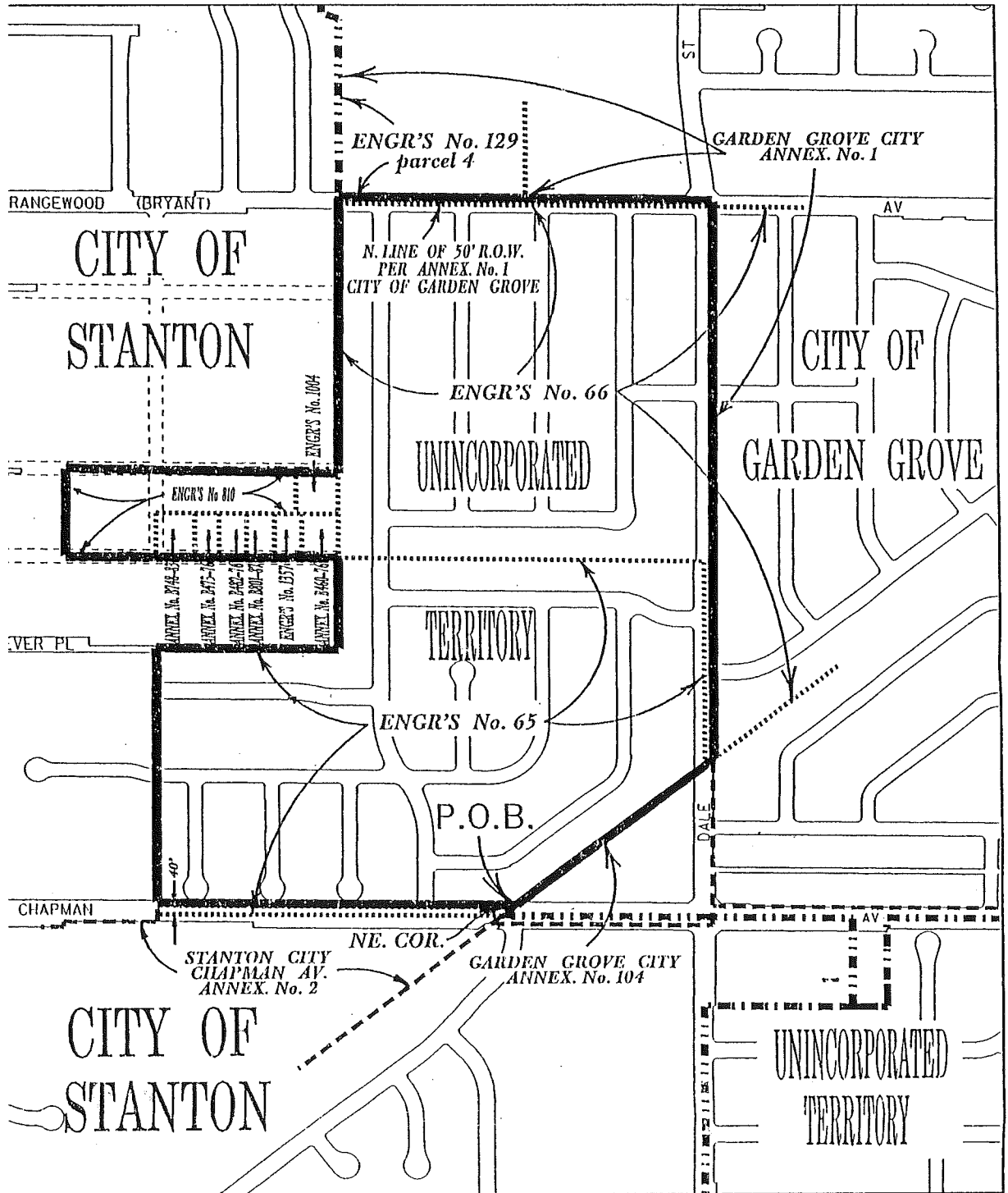
REORGANIZATION BOUNDARY



CITY BOUNDARY

REORGANIZATION NO. 141



PUBLIC FACILITIES & RESOURCES DEPARTMENT
 GEOMATICS / LAND INFORMATION SYSTEMS



PARCEL 3D

DISSOLVE A PORTION OF THE GARDEN GROVE SANITARY DISTRICT WITHIN UNINCORPORATED TERRITORY; THEN ANNEXATION OF SAME TO THE GARDEN GROVE SANITARY DISTRICT / SUCCESSOR AGENCY.

LEGEND



REORGANIZATION BOUNDARY
 ANNEXATION BOUNDARIES

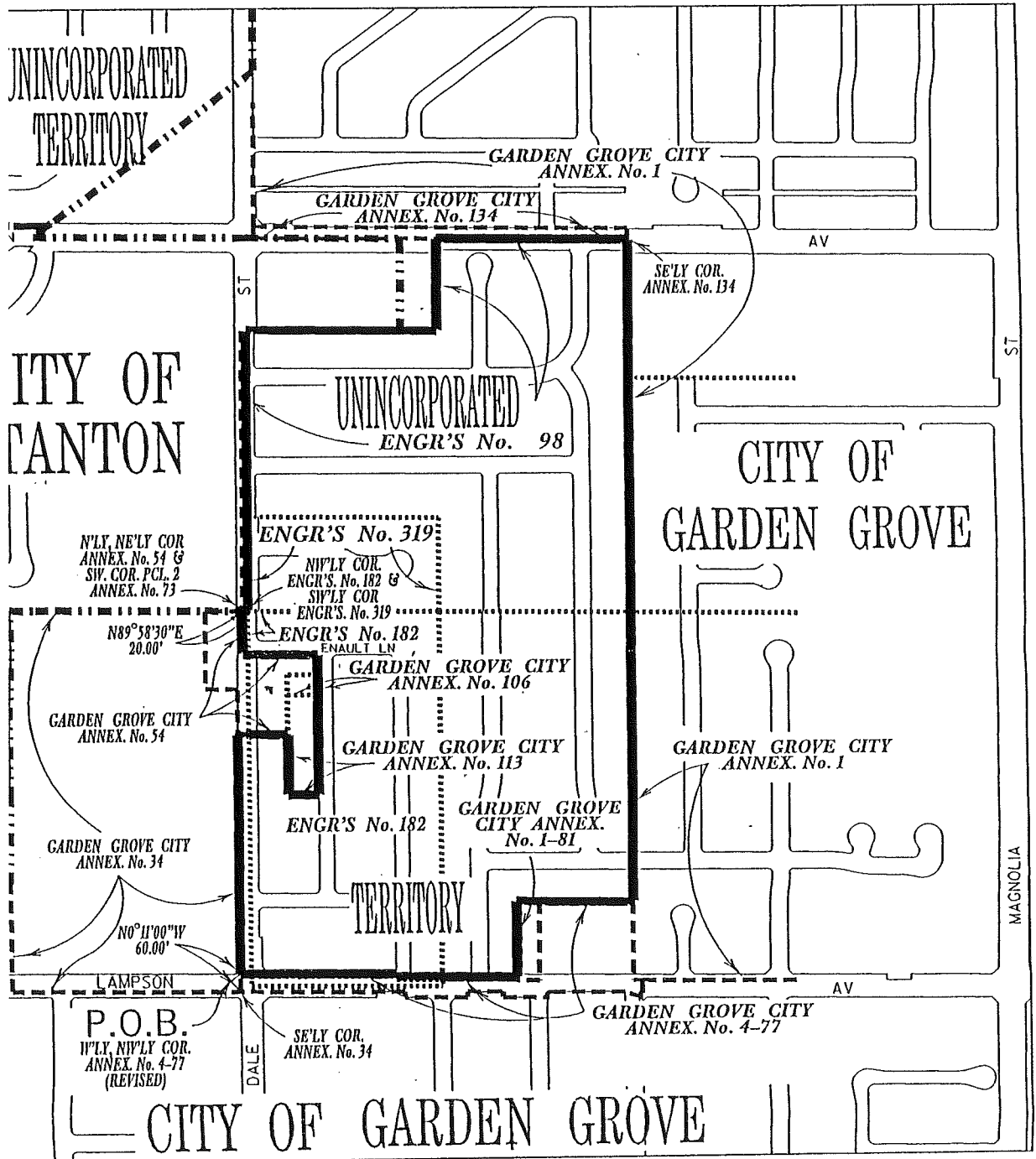


CITY BOUNDARY

EXHIBIT ' 3'

REORGANIZATION NO. 141

PUBLIC FACILITIES & RESOURCES DEPARTMENT
GEOMATICS / LAND INFORMATION SYSTEMS



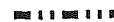
PARCEL 4A

DISSOLVE A PORTION OF THE GARDEN GROVE SANITARY DISTRICT WITHIN UNINCORPORATED TERRITORY; THEN ANNEXATION OF SAME TO THE CITY OF GARDEN GROVE AND TO THE GARDEN GROVE SANITARY DISTRICT / SUCCESSOR AGENCY.

LEGEND



REORGANIZATION BOUNDARY
ANNEXATION BOUNDARIES

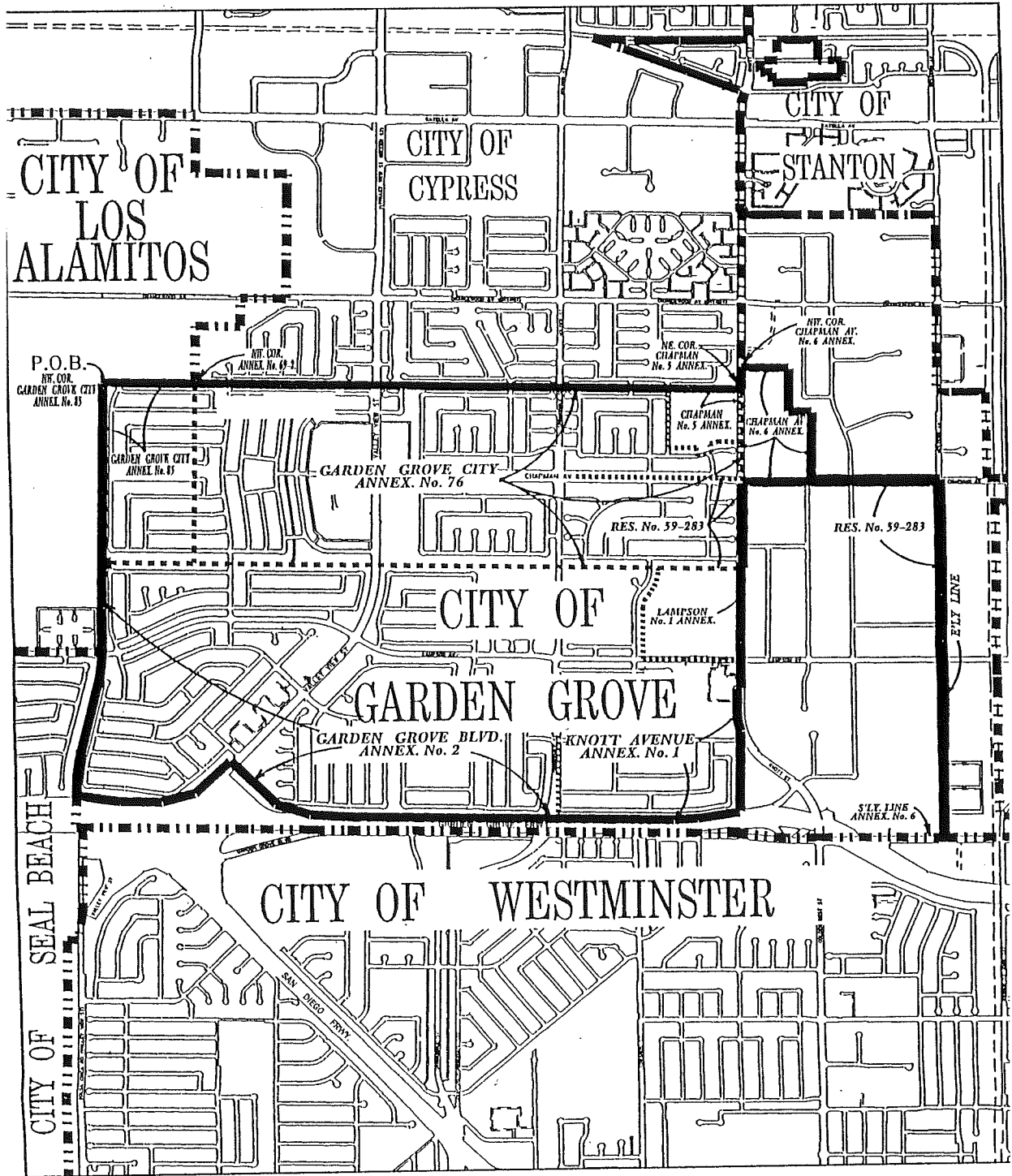


CITY BOUNDARY

EXHIBIT "B"

REORGANIZATION NO. 141


PUBLIC FACILITIES & RESOURCES DEPARTMENT
 GEOMATICS / LAND INFORMATION SYSTEMS



PARCEL 4B

DETACH A PORTION OF THE MIDWAY CITY
 SANITARY DISTRICT WITHIN THE CITY OF
 GARDEN GROVE; THEN ANNEXATION OF
 SAME TO THE GARDEN GROVE SANITARY
 DISTRICT /SUCCESSOR AGENCY.

LEGEND



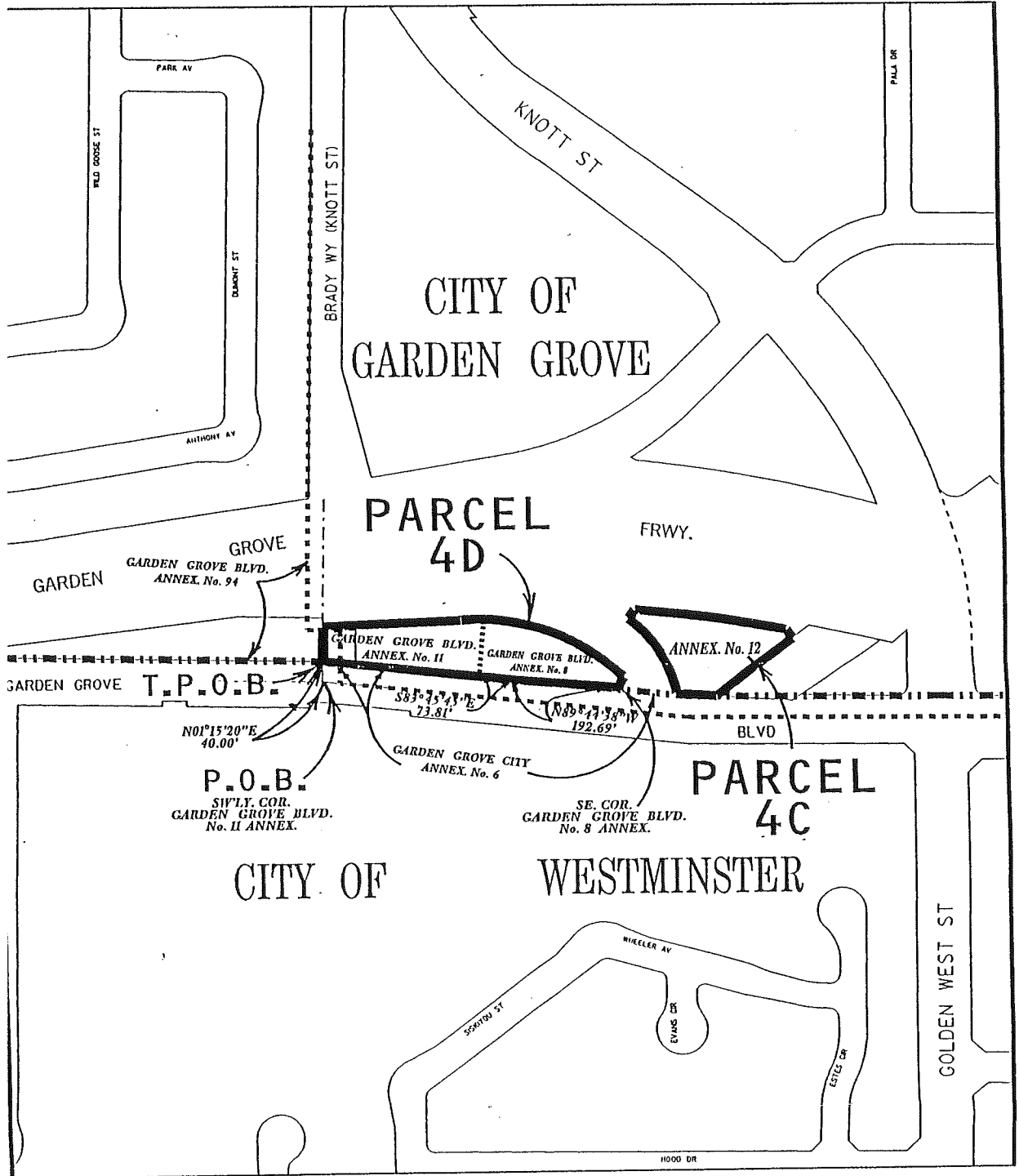
REORGANIZATION BOUNDARY



CITY BOUNDARY

REORGANIZATION NO. 141

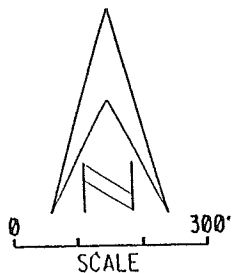
PUBLIC FACILITIES & RESOURCES DEPARTMENT
 GEOMATICS / LAND INFORMATION SYSTEMS



PARCELS 4C & 4D

DETACH A PORTION OF THE MIDWAY CITY SANITARY DISTRICT WITHIN THE CITY OF GARDEN GROVE; THEN ANNEXATION OF SAME TO THE GARDEN GROVE SANITARY DISTRICT /SUCCESSOR AGENCY.

LEGEND



REORGANIZATION BOUNDARY



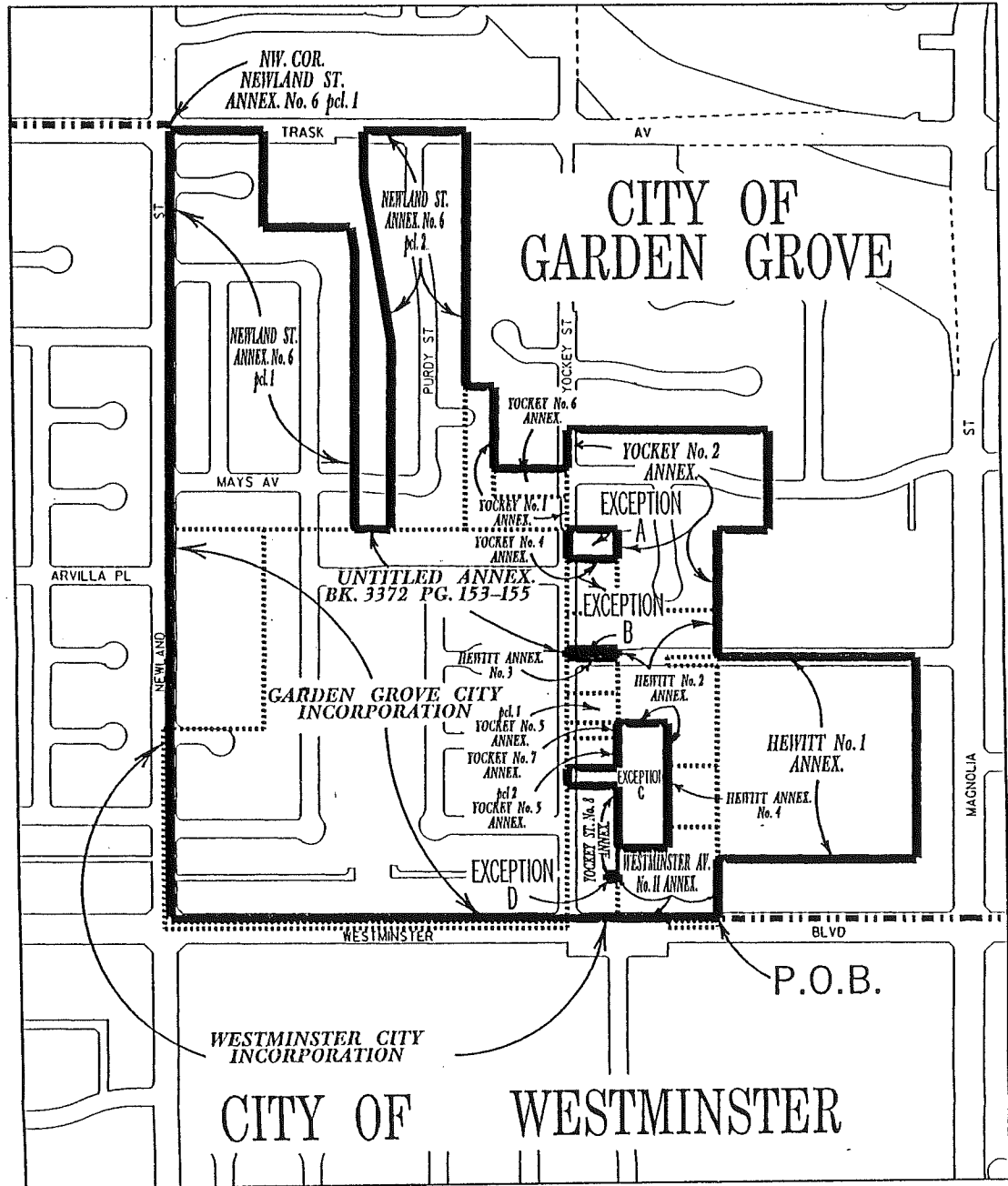
CITY BOUNDARY

ANNEXATION BOUNDARIES

EXHIBIT "B"

REORGANIZATION NO. 141

PUBLIC FACILITIES & RESOURCES DEPARTMENT
 GEOMATICS / LAND INFORMATION SYSTEMS



SCALE

PARCEL 4E

DETACH A PORTION OF THE MIDWAY CITY SANITARY DISTRICT WITHIN THE CITY OF GARDEN GROVE; THEN ANNEXATION OF SAME TO THE GARDEN GROVE SANITARY DISTRICT /SUCCESSOR AGENCY.

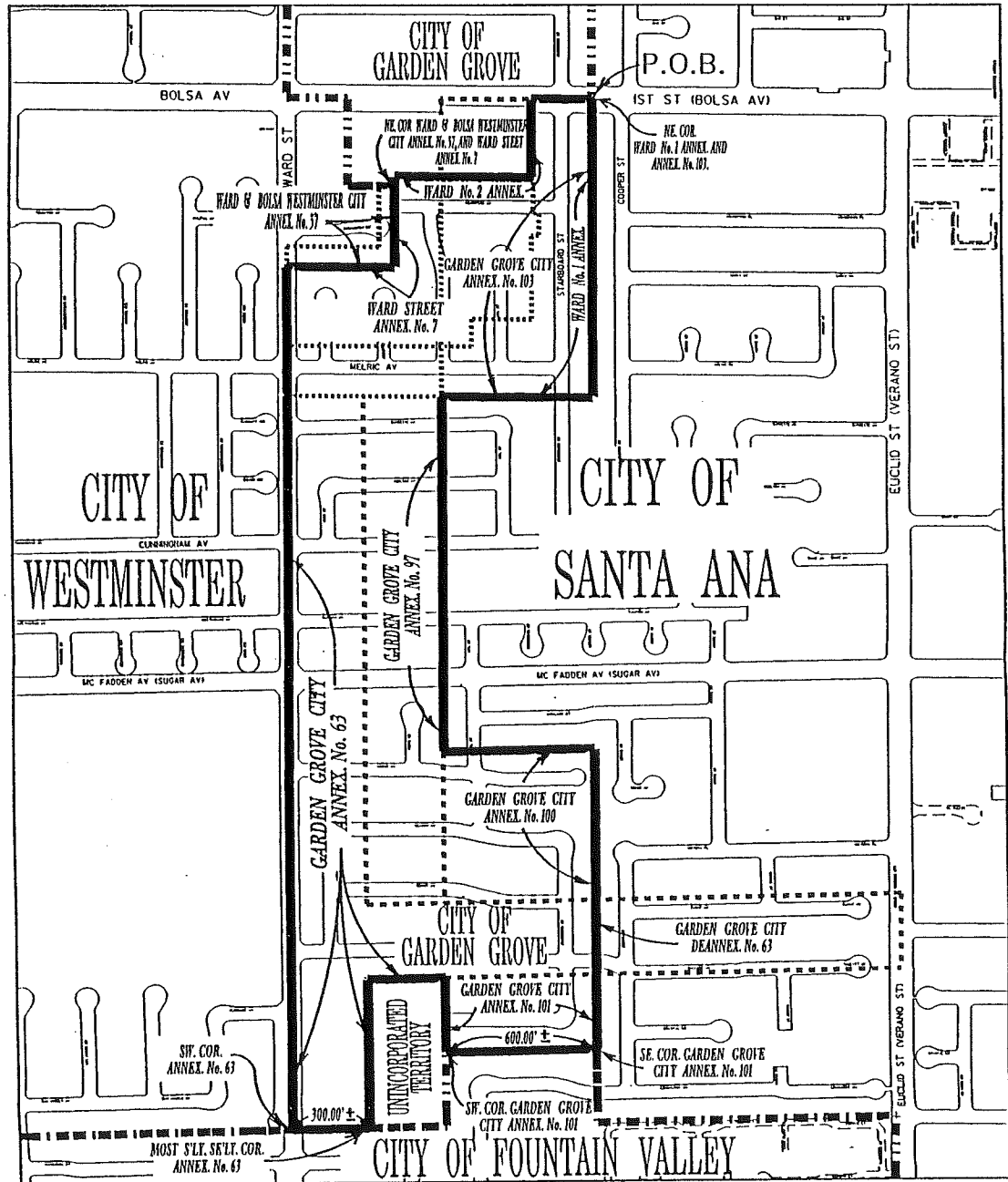
LEGEND

	REORGANIZATION BOUNDARY		CITY BOUNDARY
	ANNEXATION BOUNDARIES		

EXHIBIT "B"

REORGANIZATION NO. 141

PUBLIC FACILITIES & RESOURCES DEPARTMENT
GEOMATICS / LAND INFORMATION SYSTEMS



PARCEL 4F

DETACH A PORTION OF THE MIDWAY CITY SANITARY DISTRICT WITHIN THE CITY OF GARDEN GROVE; THEN ANNEXATION OF SAME TO THE GARDEN GROVE SANITARY DISTRICT /SUCCESSOR AGENCY.

LEGEND

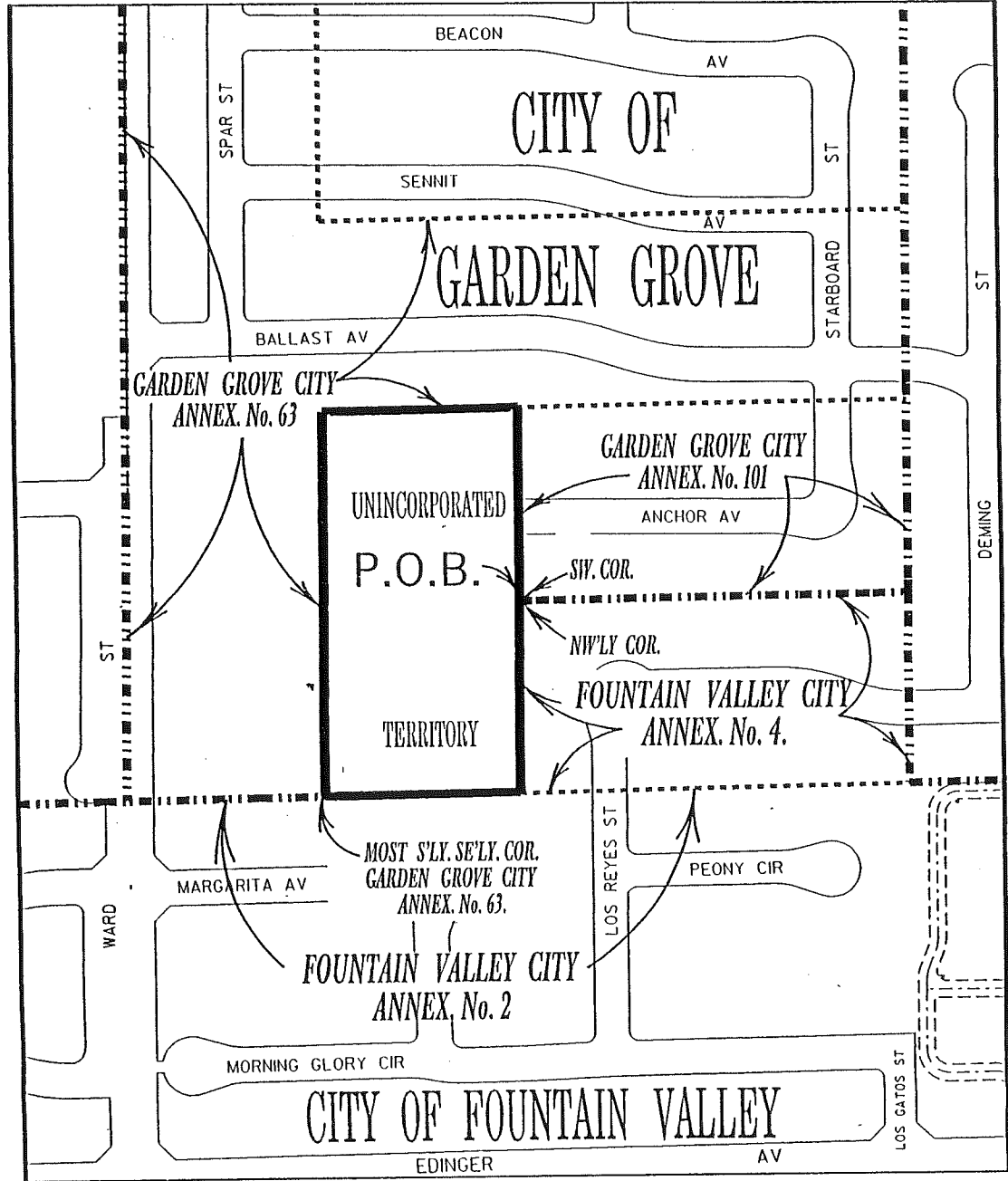
	REORGANIZATION BOUNDARY		CITY BOUNDARY
	ANNEXATION BOUNDARIES		



EXHIBIT "3"

REORGANIZATION NO. 141

PUBLIC FACILITIES & RESOURCES DEPARTMENT
 GEOMATICS / LAND INFORMATION SYSTEMS



SCALE

PARCEL 4G

ANNEXATION OF UNINCORPORATED TERRITORY
 TO THE CITY OF GARDEN GROVE, AND TO THE
 GARDEN GROVE SANITARY DISTRICT /
 SUCCESSOR AGENCY.

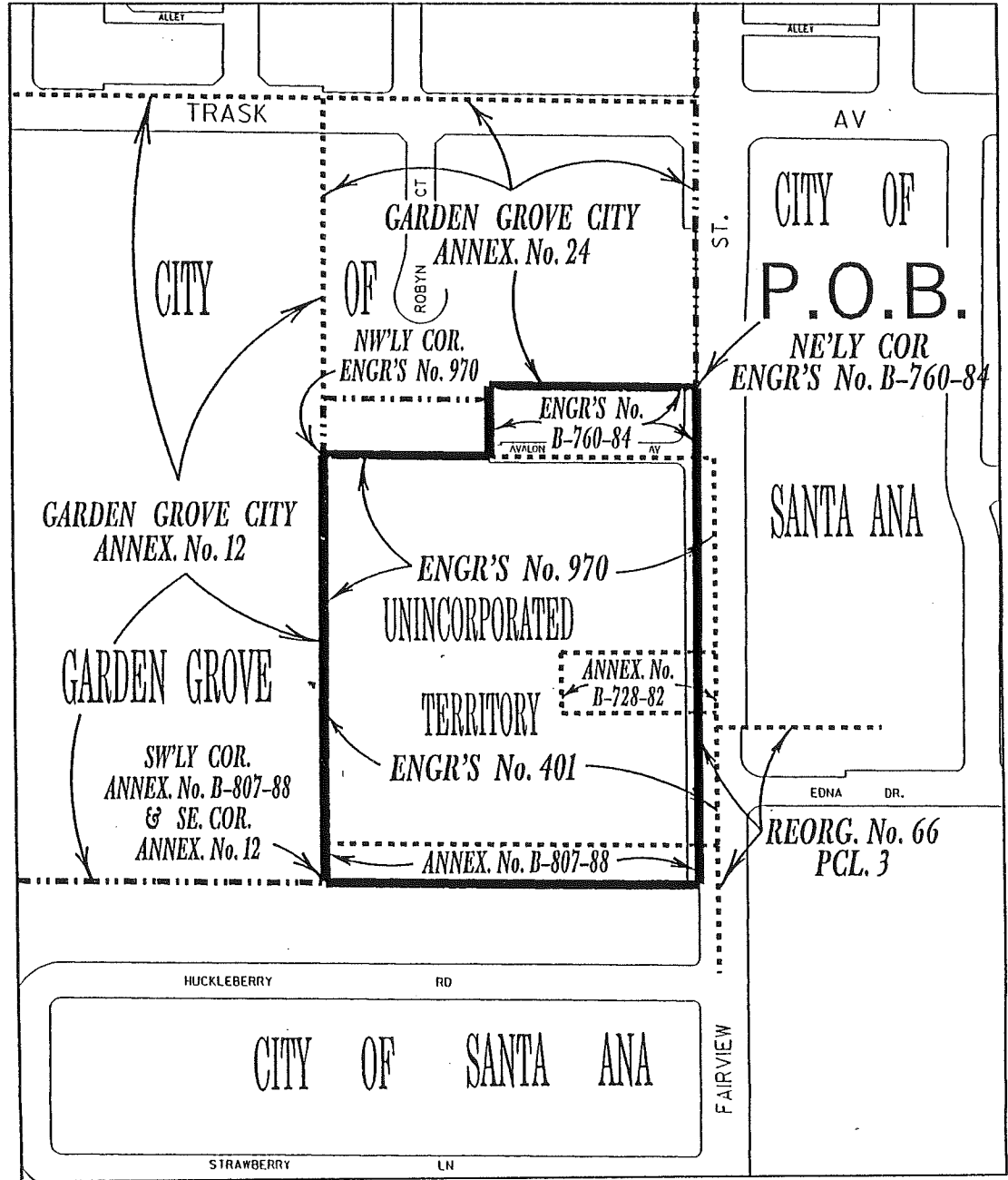
LEGEND

REORGANIZATION BOUNDARY	ANNEXATION BOUNDARIES	CITY BOUNDARY

EXHIBIT "3"

REORGANIZATION NO. 141


PUBLIC FACILITIES & RESOURCES DEPARTMENT
 GEOMATICS / LAND INFORMATION SYSTEMS



PARCEL 4H

DISSOLVE A PORTION OF THE GARDEN GROVE
 SANITARY DISTRICT WITHIN UNINCORPORATED
 TERRITORY.

LEGEND

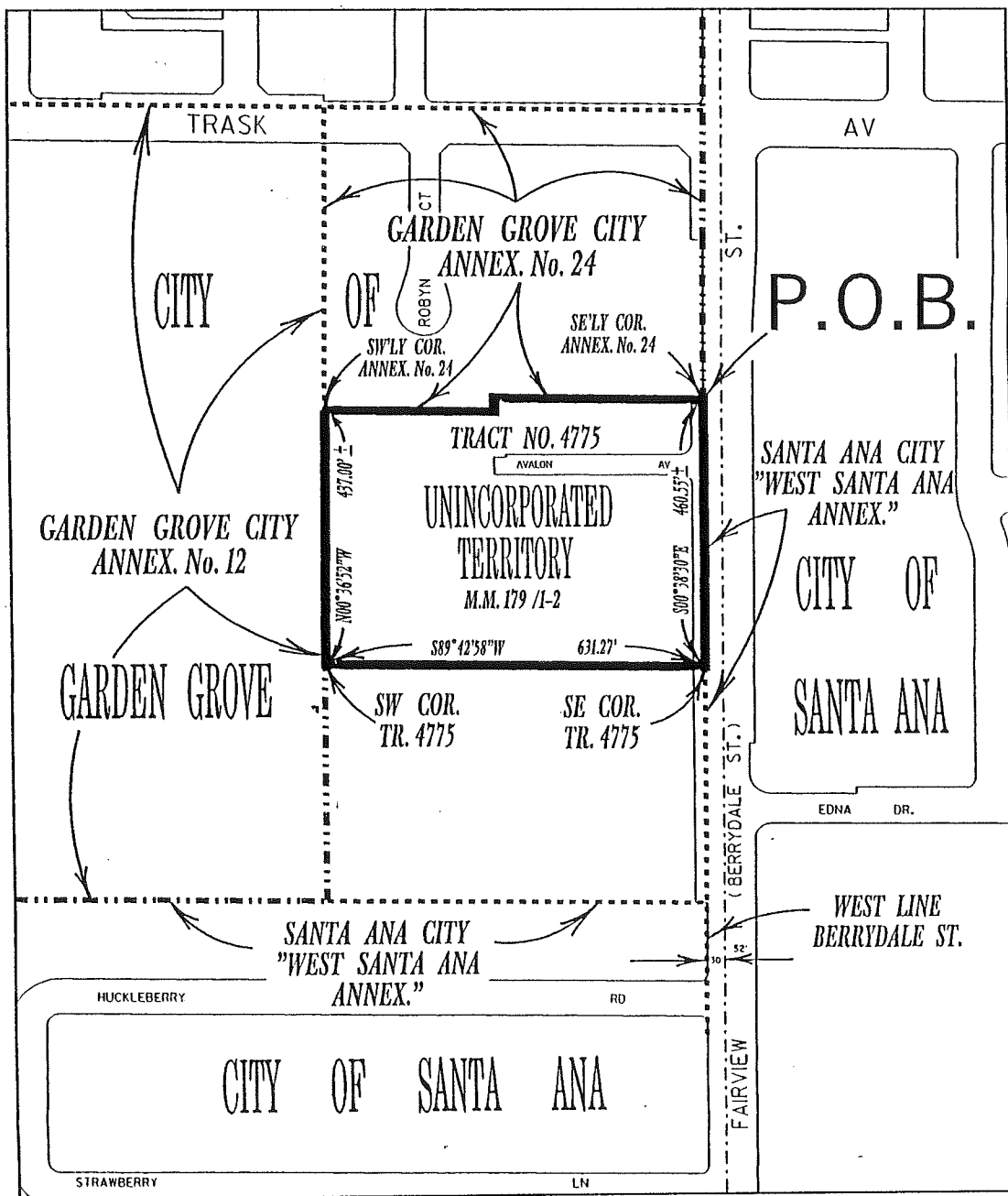


- REORGANIZATION BOUNDARY** (solid line)
- ANNEXATION BOUNDARIES** (dotted line)
- CITY BOUNDARY** (dashed line)

EXHIBIT "B"

REORGANIZATION NO. 141

PUBLIC FACILITIES & RESOURCES DEPARTMENT
 GEOMATICS / LAND INFORMATION SYSTEMS



PARCEL 4I

ANNEXATION OF A PORTION OF THE UNINCORPORATED TERRITORY TO THE CITY OF GARDEN GROVE AND TO THE GARDEN GROVE SANITARY DISTRICT /SUCCESSOR AGENCY.

SCALE 300'

LEGEND

————— REORGANIZATION BOUNDARY

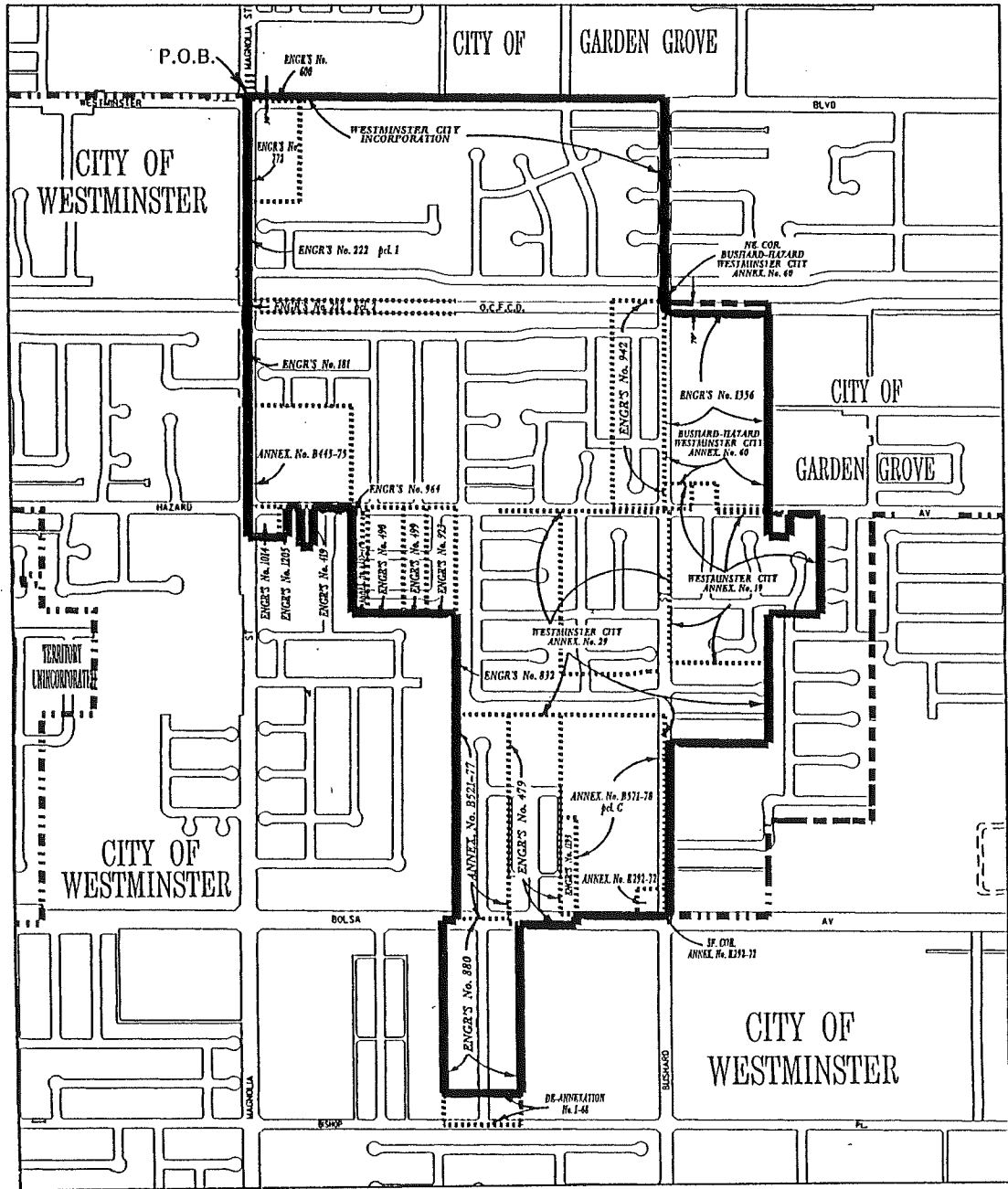
..... ANNEXATION BOUNDARIES

..... CITY BOUNDARY

EXHIBIT "B"

REORGANIZATION NO. 141

PUBLIC FACILITIES & RESOURCES DEPARTMENT
GEOMATICS / LAND INFORMATION SYSTEMS



SCALE 1000'

PARCEL 5A

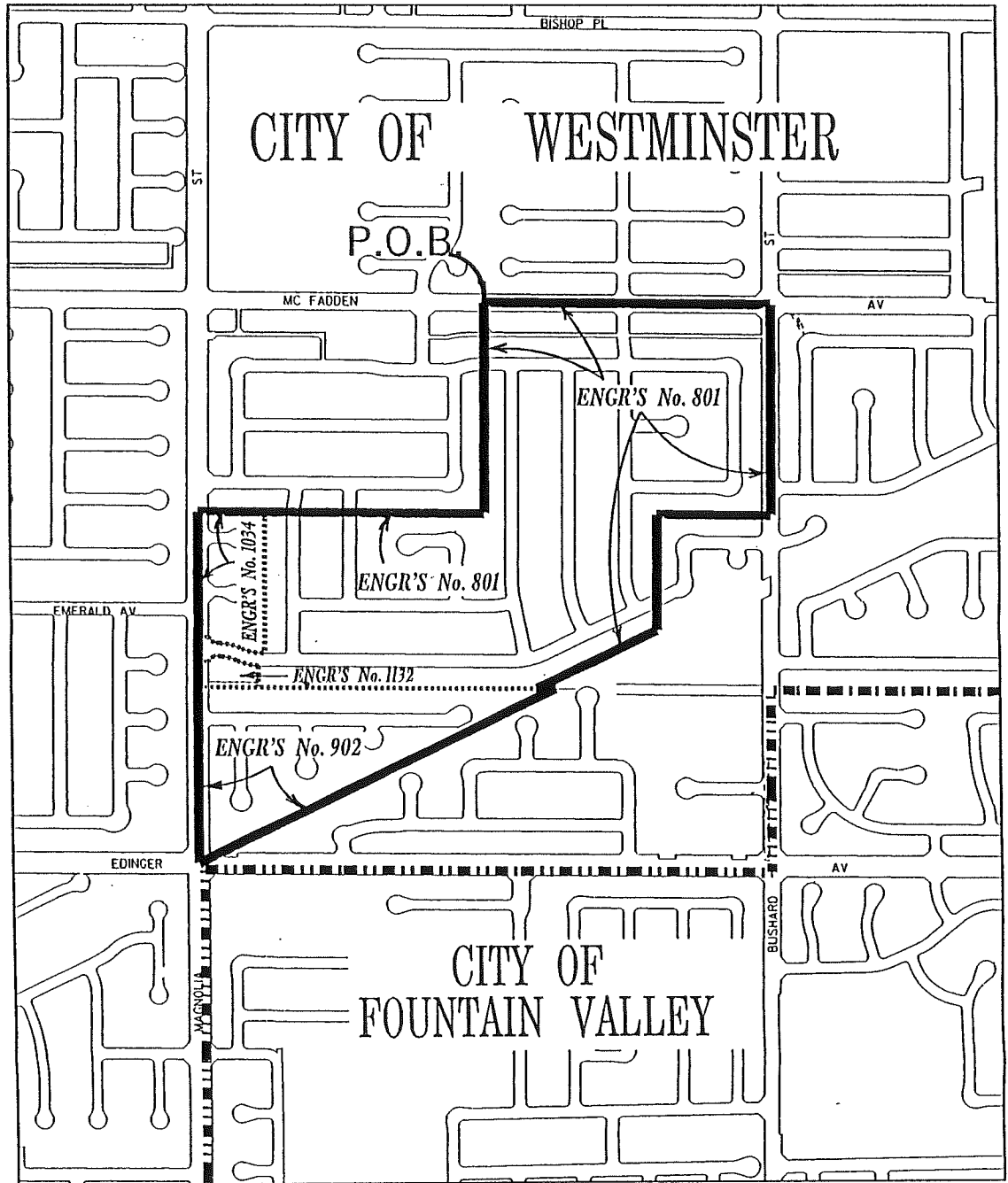
DISSOLVE A PORTION OF THE GARDEN GROVE
SANITARY DISTRICT WITHIN THE CITY OF
WESTMINSTER; THEN ANNEXATION OF SAME
TO THE MIDWAY CITY SANITARY DISTRICT.

LEGEND

	REORGANIZATION BOUNDARY		CITY BOUNDARY
	ANNEXATION BOUNDARIES		

EXHIBIT "B"
REORGANIZATION NO. 141

PUBLIC FACILITIES & RESOURCES DEPARTMENT
GEOMATICS / LAND INFORMATION SYSTEMS



PARCEL 5B
DISSOLVE A PORTION OF THE GARDEN GROVE
SANITARY DISTRICT WITHIN THE CITY OF
WESTMINSTER; THEN ANNEXATION OF SAME
TO THE MIDWAY CITY SANITARY DISTRICT.

LEGEND

— REORGANIZATION BOUNDARY
- - - ANNEXATION BOUNDARIES
- - - - - CITY BOUNDARY

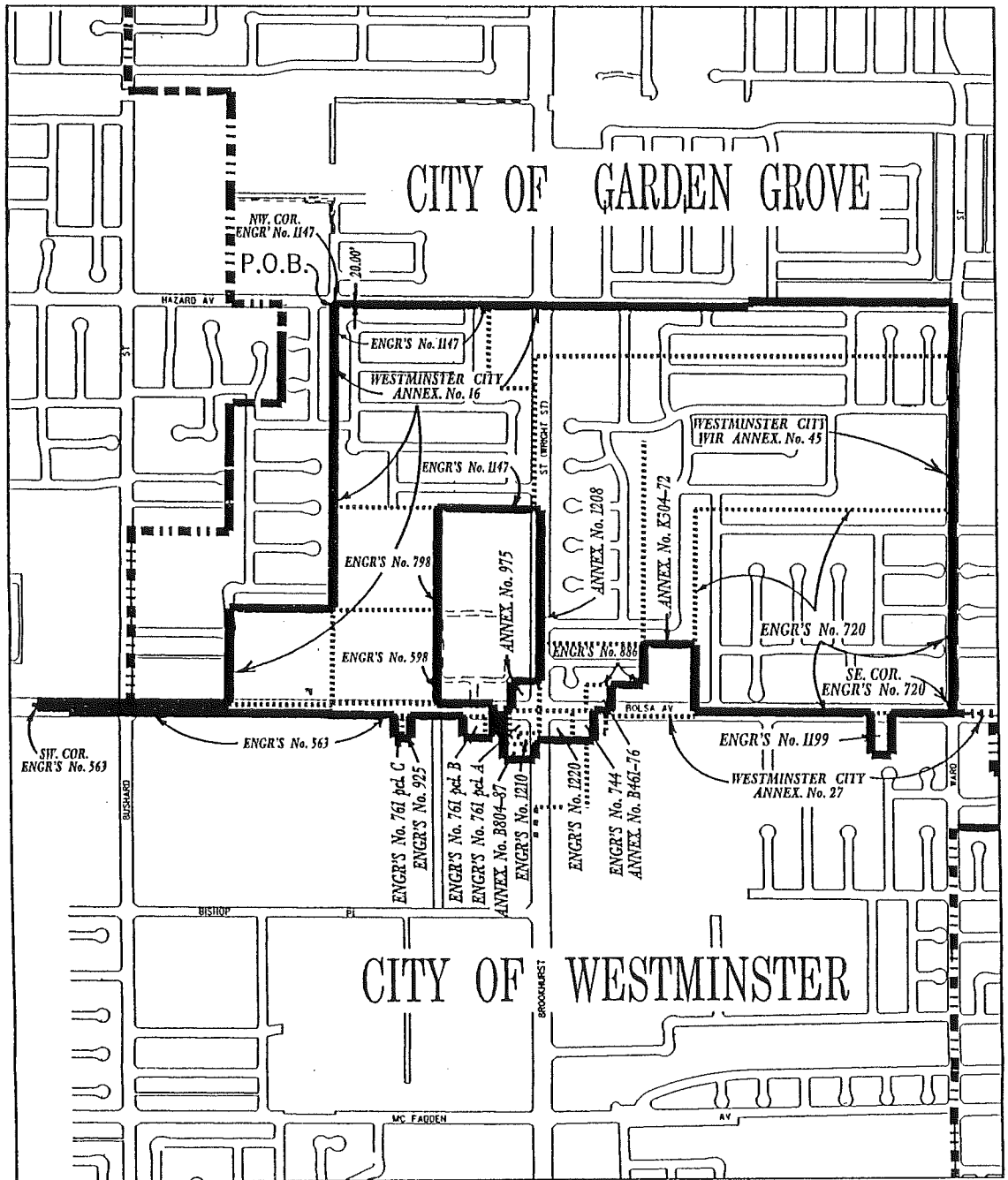
0 700'
SCALE

21 / 26

EXHIBIT "B"

REORGANIZATION NO. 141

PUBLIC FACILITIES & RESOURCES DEPARTMENT
GEOMATICS / LAND INFORMATION SYSTEMS



SCALE

PARCEL 5C

DISSOLVE A PORTION OF THE GARDEN GROVE
SANITARY DISTRICT WITHIN THE CITY OF
WESTMINSTER; THEN ANNEXATION OF SAME
TO THE MIDWAY CITY SANITARY DISTRICT.

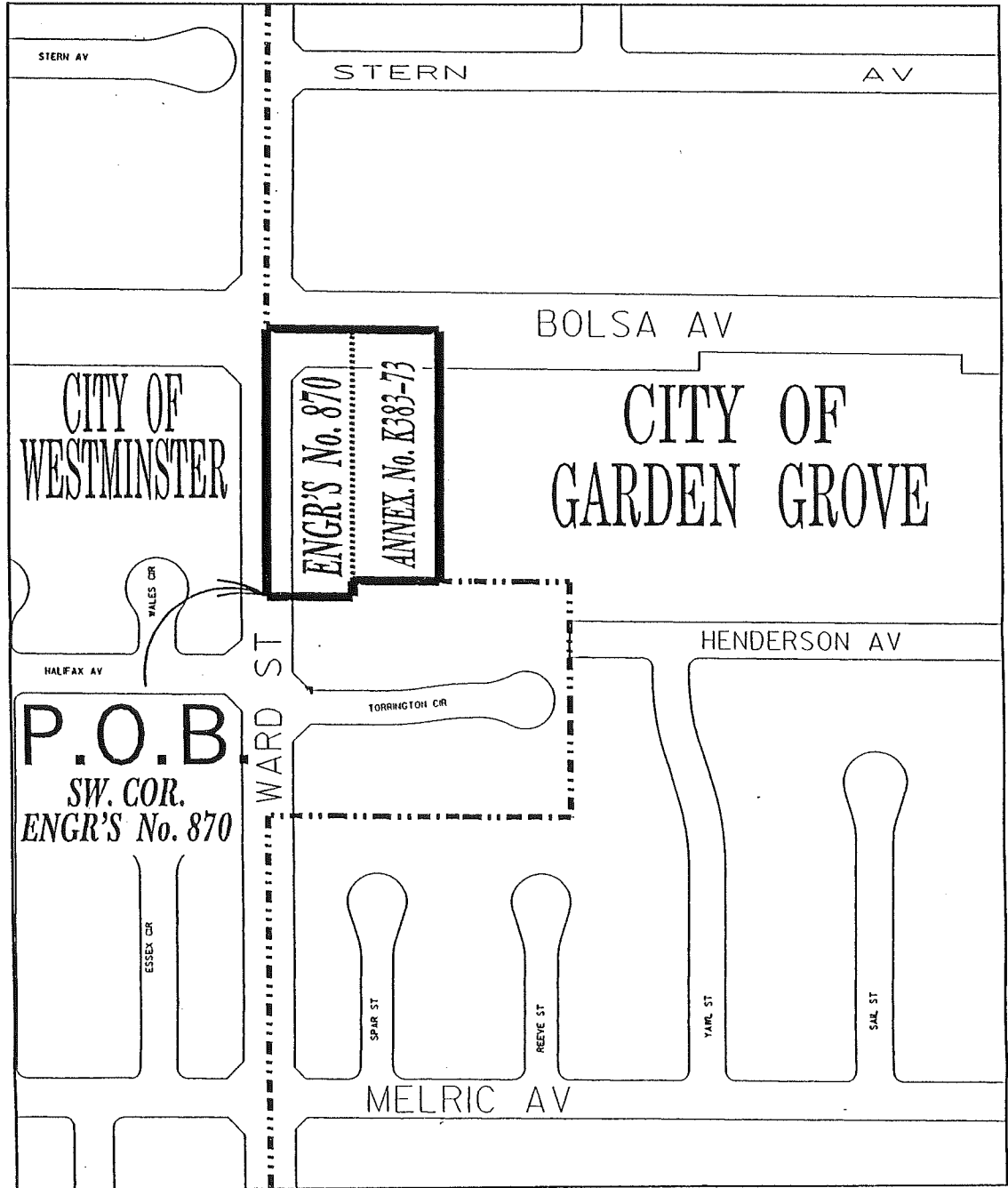
LEGEND


	REORGANIZATION BOUNDARY		ANNEXATION BOUNDARIES		CITY BOUNDARY
--	-------------------------	--	-----------------------	--	---------------

EXHIBIT "B"

REORGANIZATION NO. 141

PUBLIC FACILITIES & RESOURCES DEPARTMENT
 GEOMATICS / LAND INFORMATION SYSTEMS







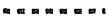
0 300'

SCALE

PARCEL 5D

DISSOLVE A PORTION OF THE GARDEN GROVE
 SANITARY DISTRICT WITHIN THE CITY OF
 WESTMINSTER; THEN ANNEXATION OF SAME
 TO THE MIDWAY CITY SANITARY DISTRICT.

LEGEND

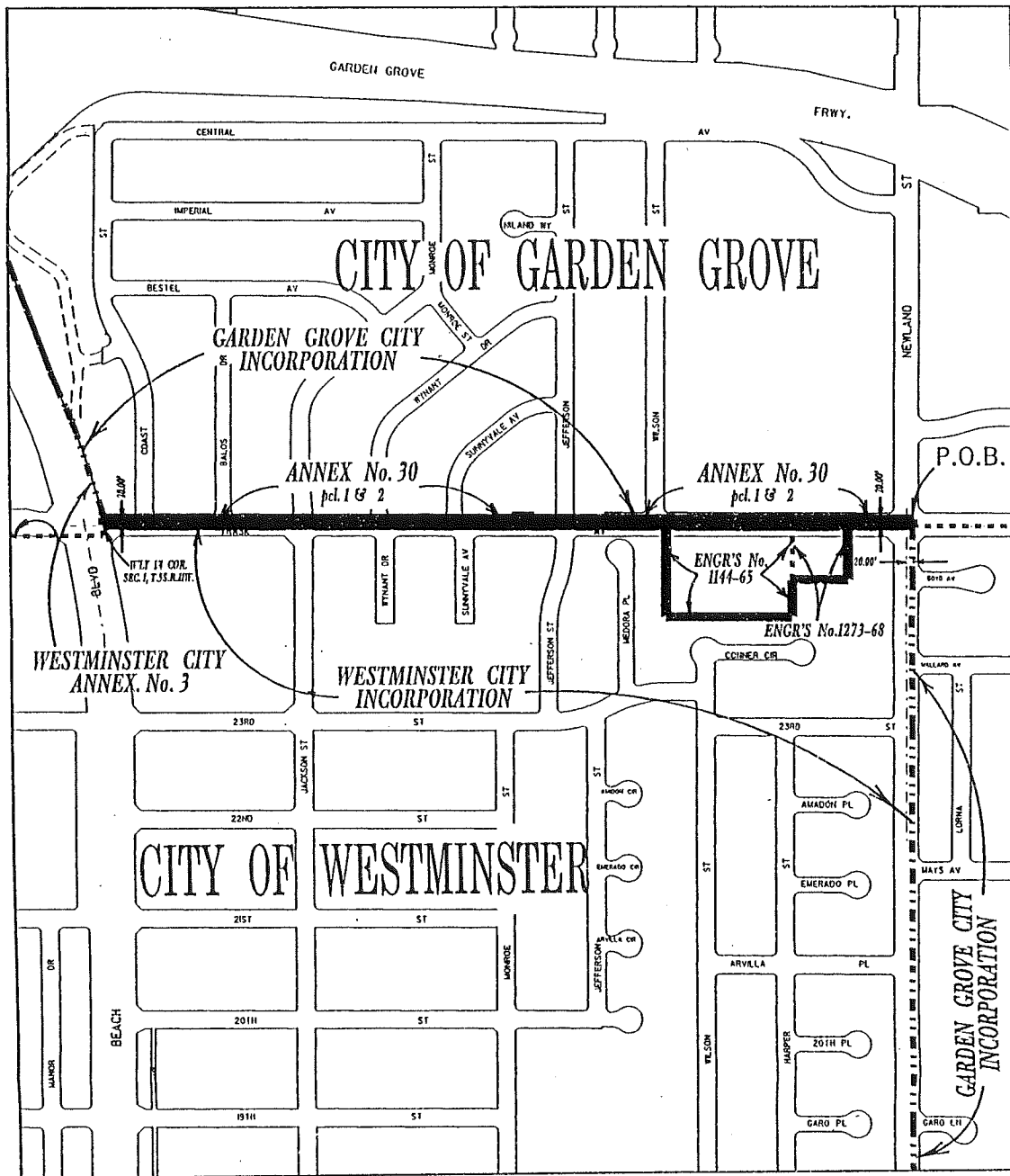
	REORGANIZATION BOUNDARY		CITY BOUNDARY
	ANNEXATION BOUNDARIES		

23 of 26

EXHIBIT "B"

REORGANIZATION NO. 141

PUBLIC FACILITIES & RESOURCES DEPARTMENT
GEOMATICS / LAND INFORMATION SYSTEMS



SCALE

PARCEL 5E

DISSOLVE A PORTION OF THE GARDEN GROVE SANITARY DISTRICT WITHIN THE CITY OF WESTMINSTER; THEN ANNEXATION OF SAME TO THE MIDWAY CITY SANITARY DISTRICT.

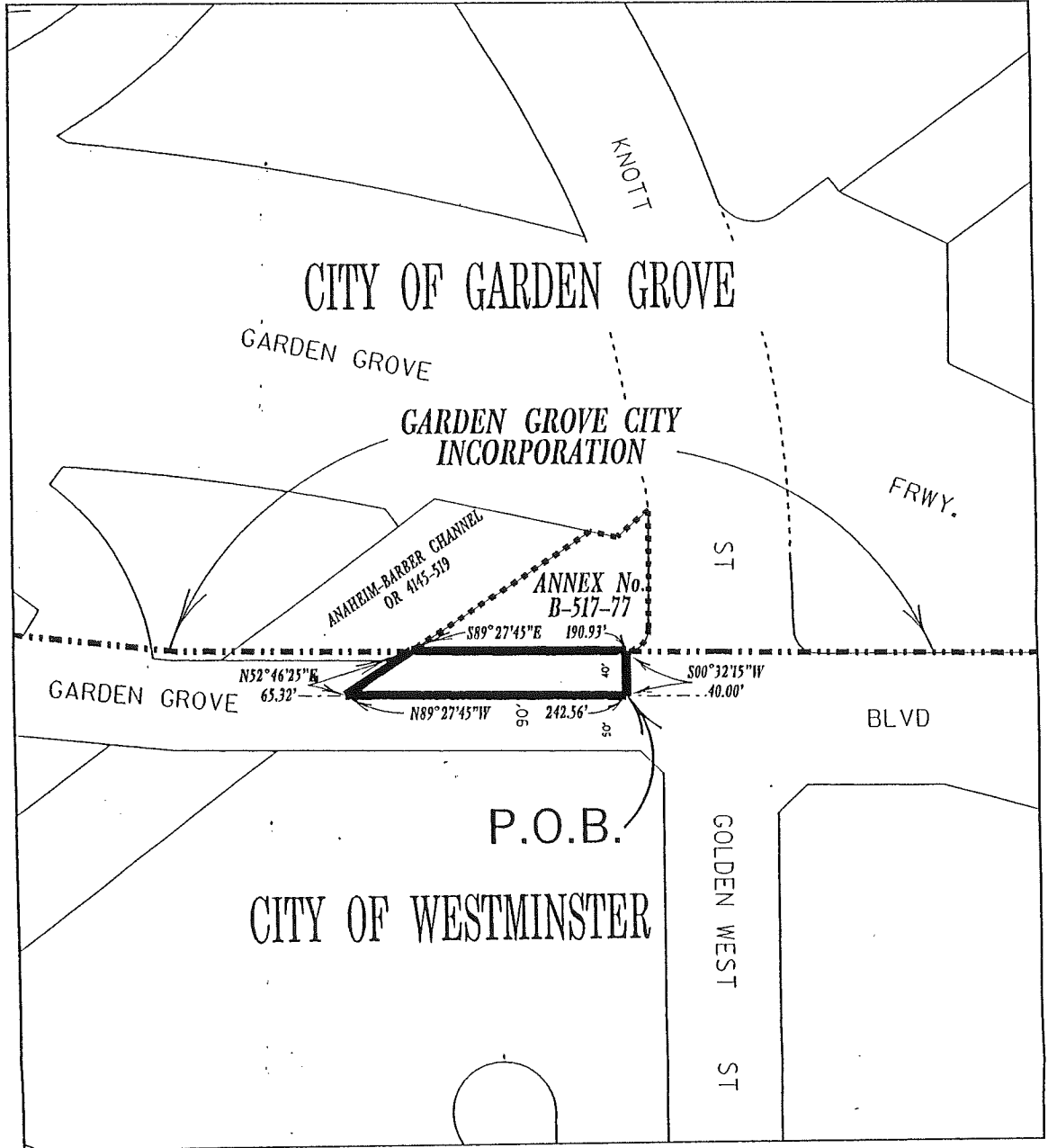
LEGEND

	REORGANIZATION BOUNDARY		CITY BOUNDARY
	ANNEXATION BOUNDARIES		

EXHIBIT "B"

REORGANIZATION NO. 141

PUBLIC FACILITIES & RESOURCES DEPARTMENT
 GEOMATICS / LAND INFORMATION SYSTEMS



PARCEL 5F

DISSOLVE A PORTION OF THE GARDEN GROVE SANITARY DISTRICT FROM THE CITY OF WESTMINSTER; THEN ANNEXATION OF SAME TO THE MIDWAY CITY SANITARY DISTRICT.

LEGEND


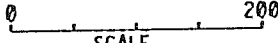


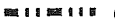
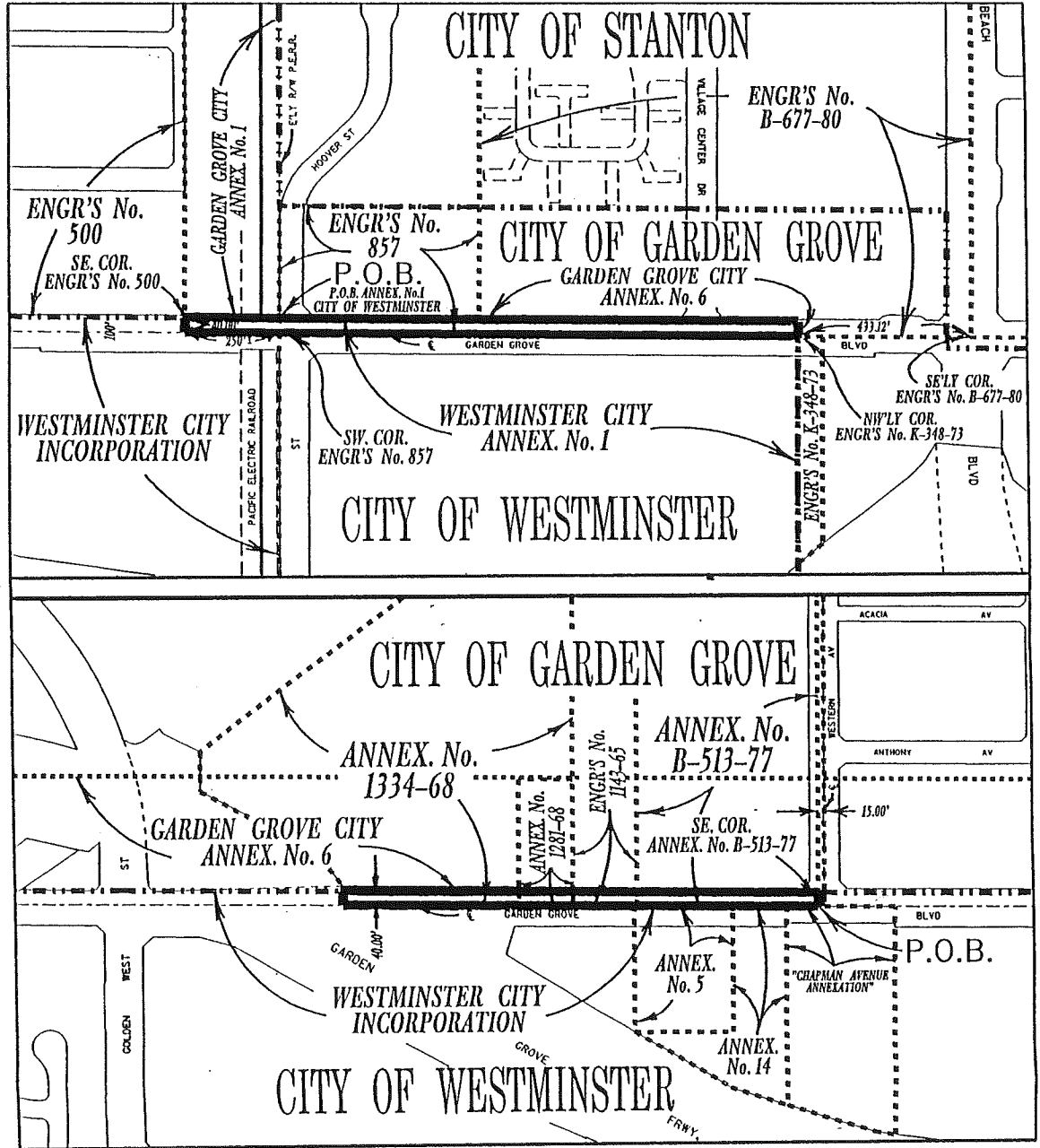
  SCALE	 REORGANIZATION BOUNDARY  ANNEXATION BOUNDARIES	 CITY BOUNDARY
-------------------------------------------------------------------------------------------------------------------------------------------------------------------------------------	--------------------------------------------------------------------------------------------------------------------------------------------------------------------------------------------------------------------------	-----------------------------------------------------------------------------------------------------

EXHIBIT "B"

REORGANIZATION NO. 141

PUBLIC FACILITIES & RESOURCES DEPARTMENT
GEOMATICS / LAND INFORMATION SYSTEMS



PARCEL 5G (TOP) PARCEL 5H (BOTTOM)

DISSOLVE PORTION OF THE GARDEN GROVE
SANITARY DISTRICT WITHIN THE CITY OF
WESTMINSTER; THEN ANNEXATION OF SAME
TO THE MIDWAY CITY SANITARY DISTRICT.

LEGEND

<p style="text-align: center;">SCALE</p>	<table style="width: 100%; border: none;"> <tr> <td style="width: 20%; border-bottom: 2px solid black; height: 10px;"></td> <td style="border-bottom: 1px dashed black; height: 10px;"></td> <td style="border-bottom: 1px dotted black; height: 10px;"></td> </tr> <tr> <td style="font-size: small;">REORGANIZATION BOUNDARY</td> <td style="font-size: small;">ANNEXATION BOUNDARIES</td> <td style="font-size: small;">CITY BOUNDARY</td> </tr> </table>				REORGANIZATION BOUNDARY	ANNEXATION BOUNDARIES	CITY BOUNDARY
REORGANIZATION BOUNDARY	ANNEXATION BOUNDARIES	CITY BOUNDARY					



89.3
23.13

**RECORDING REQUESTED AND
RETURN BY INTEROFFICE MAIL TO:**
Local Agency Formation Commission
12 Civic Center Plaza, Room 235
Santa Ana, CA 92701
(714) 834-2556

CONFORM COPY

CERTIFICATE OF COMPLETION

Pursuant to Government Code Section 57200, this Certificate is issued by the Executive Officer of the Local Agency Formation Commission of Orange County, California.

1. The short-form designation, as determined by LAFCO, is Garden Grove Reorganization No. 141.
2. The name of each district or city involved in this change of organization or reorganization and the kind or type of change of organization ordered for each city or district are as follows:

<u>City or District</u>	<u>Type of Change of Organization</u>
Garden Grove Sanitary District	Annexation, Detachment & Dissolution
Midway City Sanitary District	Detachment & Annexation
City of Garden Grove	Annexation
City of Santa Ana (Wintersburg Church)	Annexation

3. The above listed cities and/or districts are located within the following county(ies): Orange.
4. A description of the boundaries of the above cited change of organization or reorganization is shown on the attached map and legal description, marked Exhibits A and B, and by reference incorporated herein.
5. The territory involved in this change of organization or reorganization is inhabited.
6. This change of organization or reorganization has been approved subject to the following terms and conditions, as indicated in the conducting authority resolution and attachments.
7. The attached resolution ordering this change of organization or reorganization without election, or confirming an order for this change after confirmation by the voters, was adopted on January 14, 1997 by the Board of Supervisors of the County of Orange.

I hereby certify that I have examined the above cited resolution, including any terms and conditions, and the map and legal description, and have found these documents to be in compliance with LAFCO Resolution No. 96-14 adopted on August 7, 1996.

Dated: May 29, 1997

Dana M. Smith Jr
Dana M. Smith, Executive Officer
Local Agency Formation Commission