

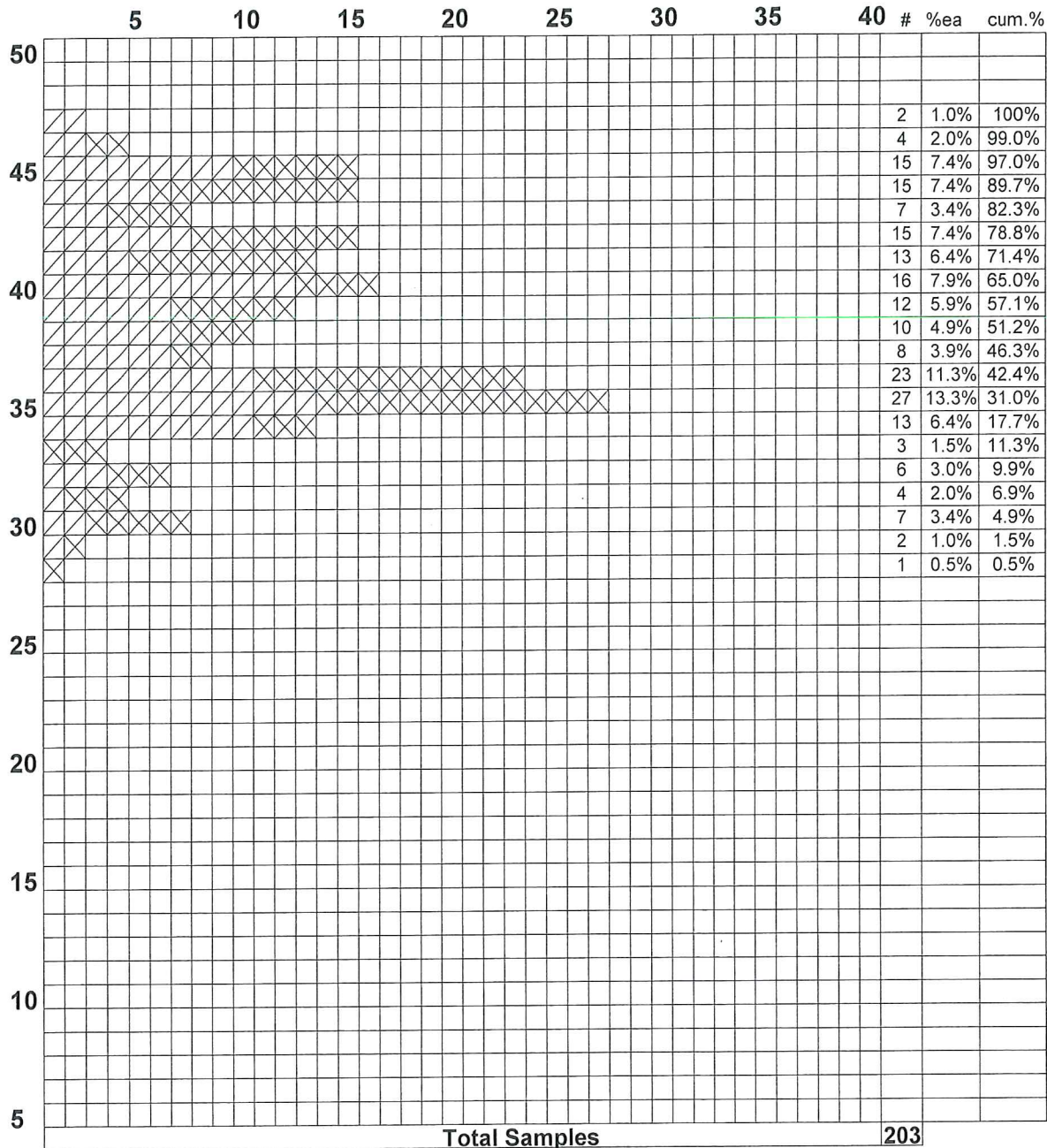
**City of Garden Grove
Traffic Engineering Department**

Street Name: TRASK AVENUE

Limits: NEWHOPE STREET to HARBOR BOULEVARD

Radars Survey Sheet

X=West /=East



85th Percentile Speed: 44
 50th Percentile Speed: 38
 15th Percentile Speed: 34
 10 MPH Pace: 35- 44
 Number in Pace: 146
 Percent in Pace: 71.9%

Date of Survey: 7/21/2008 Start Time: 10:00
 Weather: Clear End Time: 11:00
 Road Condition: Fair Posted Speed: 35
 Street Class.: Secondary Arterial Observer: SHEILA
 Conditions not
 Apparent:

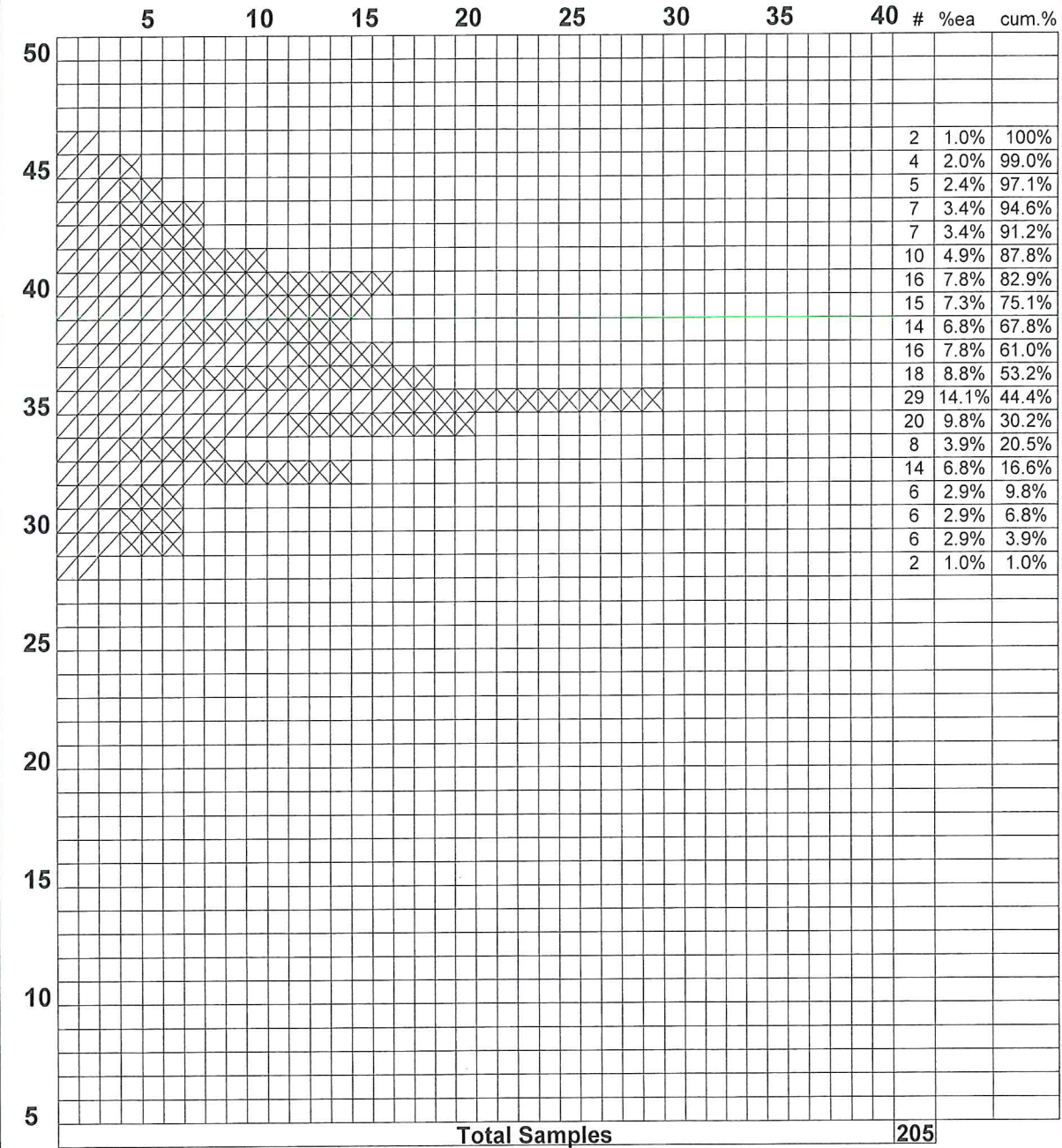
**City of Garden Grove
Traffic Engineering Department**

Street Name: TRASK AVENUE

Limits: HARBOR BOULEVARD to CLINTON STREET

Radars Survey Sheet

X=West / =East



85th Percentile Speed: 41
 50th Percentile Speed: 36
 15th Percentile Speed: 32
 10 MPH Pace: 32-41
 Number in Pace: 160
 Percent in Pace: 78.0%

Date of Survey: 7/21/2008 Start Time: 9:00
 Weather: Clear End Time: 10:00
 Road Condition: Fair Posted Speed: 35
 Street Class.: Secondary Arterial Observer: SHEILA
 Conditions not Apparent:

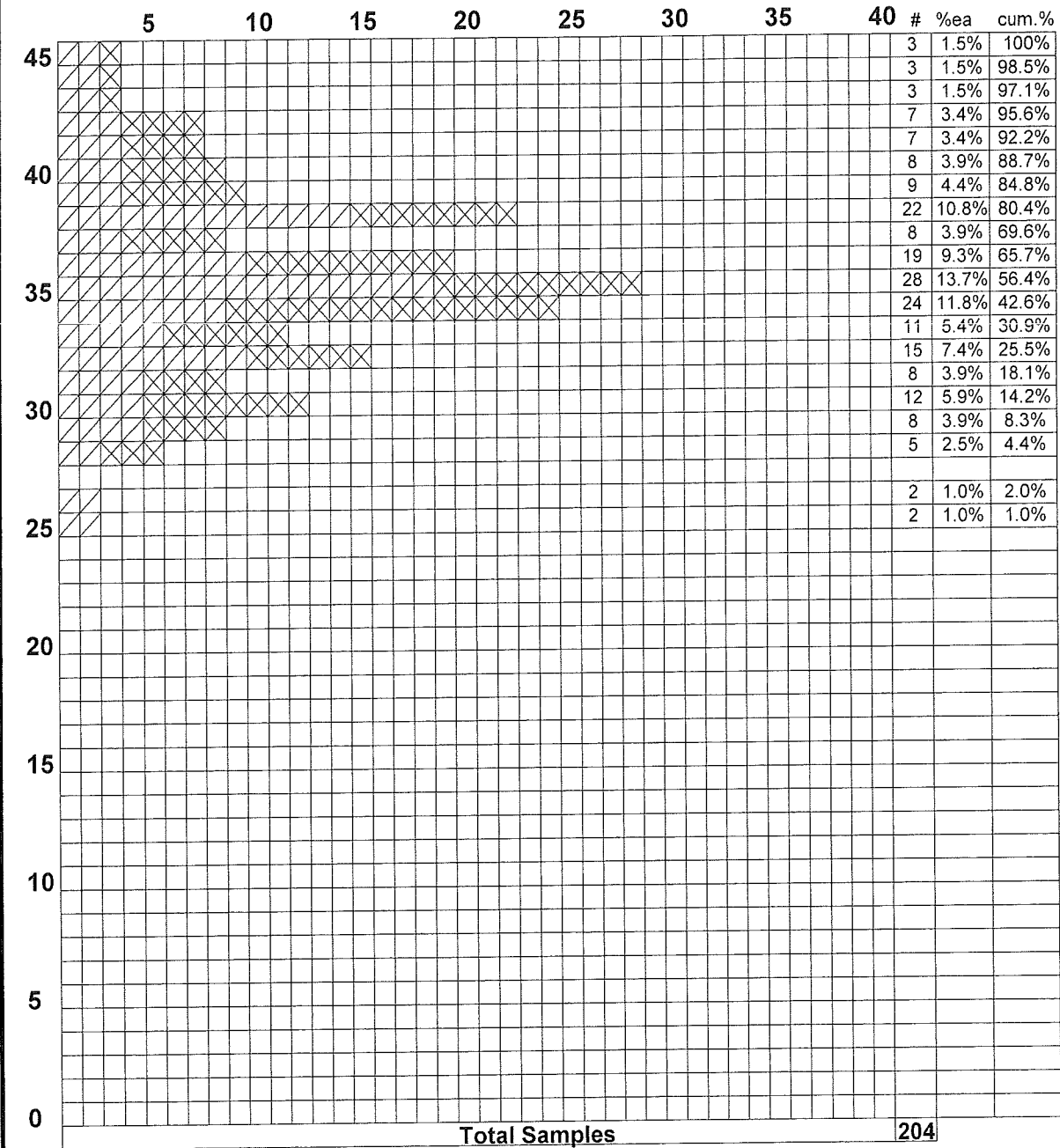
**City of Garden Grove
Traffic Engineering Department**

Street Name: TRASK AVENUE

Limits: CLINTON STREET to FAIRVIEW STREET

Radars Survey Sheet

X=West /=East



85th Percentile Speed: <u>40</u>	Date of Survey: <u>7/21/2008</u>	Start Time: <u>15:00</u>
50th Percentile Speed: <u>35</u>	Weather: <u>Clear</u>	End Time: <u>16:00</u>
15th Percentile Speed: <u>31</u>	Road Condition: <u>Poor</u>	Posted Speed: <u>35</u>
10 MPH Pace: <u>30-39</u>	Street Class.: <u>Secondary Arterial</u>	Observer: <u>KEVIN</u>
Number in Pace: <u>156</u>	Conditions not Apparent:	
Percent in Pace: <u>76.5%</u>		