

AGREEMENT BIBLIOGRAPHY

Agreement With:	Garden Grove 12662 Dale, LLC
Agreement Type:	Development Agreement No. DA-187-12
Date Approved:	12 26 2012
Start Date:	12 26 2012
End Date:	12 25 2016
Contract Amount:	\$47,900
Comments:	Community Development/Planning
Insurance Expiration:	N/A
Date Archived:	



**CITY OF GARDEN GROVE
OFFICE OF THE CITY CLERK**

*Safeguard all official records of the City.
Conduct municipal elections and oversee legislative administration.
Provide reliable, accurate, and timely information to the
City Council, staff, and the general public.*

Bruce A. Broadwater
Mayor

Dina Nguyen
Mayor Pro Tem

Steven R. Jones
Council Member

Christopher V. Phan
Council Member

Kris Beard
Council Member

January 8, 2013

12662 Dale, LLC
16580 Aston Street
Irvine, CA 92606

Attn: Mr. Jim Barisic

Enclosed is a copy of Ordinance No. 2822 with a copy of the County recorded Development Agreement No. DA-187-12.

The Ordinance was adopted by the City Council at their meeting held on November 27, 2012, with the effective date of the agreement December 26, 2012.

Sincerely,

Kathleen Bailor, CMC
City Clerk

By: Teresa Pomeroy, CMC
Deputy City Clerk

Enclosure

c: Community Development/Planning

ORDINANCE NO. 2822

AN ORDINANCE OF THE CITY COUNCIL OF THE CITY OF GARDEN GROVE
ADOPTING DEVELOPMENT AGREEMENT NO. DA-187-12 BETWEEN THE CITY OF
GARDEN GROVE AND GARDEN GROVE 12662 DALE, LLC

City Attorney Summary

This Ordinance approves a Development Agreement between the City of Garden Grove and Garden Grove 12662 Dale, LLC, the developer of a 25-unit multiple-family residential development with (20% reserved for low-income housing) proposed to be located on the east side of Dale Street, north of Stanford Avenue, at 12662 Dale Street, Garden Grove. The agreement provides that the developer will be entitled to build the project in accordance with the land use entitlements approved pursuant to Site Plan No. SP-470-12 for a period of 4 years and a development agreement payment to the City of Garden Grove in an amount not to exceed \$47,900.00.

THE CITY COUNCIL OF THE CITY OF GARDEN GROVE HEREBY FINDS AND DETERMINES AS FOLLOWS:

WHEREAS, the City of Garden Grove has received an application from Garden Grove 12662 Dale, LLC for Development Agreement No. DA-187-12 for the construction of a 25-unit multiple-family residential development with (20% reserved for low-income housing) on a 38,622 square foot lot with related improvements on that certain real property located on the east side of Dale Street, north of Stanford Avenue, at 12662 Dale Street, Garden Grove, Assessor's Parcel No. 215-091-25 (the "Project");

WHEREAS, pursuant to Resolution No. 5780-12, the Planning Commission following a duly noticed Public Hearing held on September 20, 2012 and October 4, 2012, recommended approval of Development Agreement No. DA-187-12;

WHEREAS, pursuant to a legal notice, a Public Hearing was held by the City Council on November 13, 2012, and all interested persons were given an opportunity to be heard;

WHEREAS, Development Agreement No. DA-187-12 is consistent with the General Plan and R-3 (Multiple-Family Residential) zoning, including the goals and policies of the Garden Grove General Plan; and

WHEREAS, the City of Garden Grove has determined that this action is exempt pursuant to Section 15332 (In-Fill Development Projects) of the California Environmental Quality Act (CEQA).

NOW, THEREFORE, THE CITY COUNCIL OF THE CITY OF GARDEN GROVE DOES ORDAIN AS FOLLOWS:

Section 1. Recitals. The City Council finds that the above recitations are true and correct.

Section 2. Environmental Review. The City Council has determined that this action is exempt pursuant to Section 15332 (In-Fill Development Projects) of the California Environmental Quality Act (CEQA).

Section 3. Approval. Development Agreement No. DA-187-12 is hereby adopted for property located on the east side of Dale Street, north of Stanford Avenue, at 12662 Dale Street, Garden Grove, Assessor's Parcel No. 215-091-25. A copy of Development Agreement No. DA-187-12 is attached to this Ordinance and is on file in the City Clerk's Office.

Section 4. Recording. Pursuant to California Government Code Section 65868.5, the City Clerk shall record a copy of the Development Agreement with the County Recorder for the County of Orange within 10 days after the Development Agreement is executed.

Section 5. Severability. If any section, subsection, subdivision, sentence, clause, phrase, word, or portion of this Ordinance is, for any reason, held to be invalid or unconstitutional by the decision of any court of competent jurisdiction, such decision shall not affect the validity of the remaining portions of this Ordinance. The City Council hereby declares that it would have adopted this Ordinance and each section, subsection, subdivision, sentence, clause, phrase, word, or portion thereof, irrespective of the fact that any one or more sections, subsections, subdivisions, sentences, clauses, phrases, words, or portions thereof be declared invalid or unconstitutional.

Section 6. The Mayor shall sign and the City Clerk shall certify to the passage and adoption of this Ordinance and shall cause the same, or the summary thereof, to be published and posted pursuant to the provisions of law and this Ordinance shall take effect thirty (30) days after adoption.

The foregoing Ordinance was passed by the City Council of the City of Garden Grove on the 27th day of November 2012.

ATTEST:

/s/ WILLIAM J. DALTON
MAYOR

/s/ KATHLEEN BAILOR, CMC
CITY CLERK

STATE OF CALIFORNIA)
COUNTY OF ORANGE) SS:
CITY OF GARDEN GROVE)

I, KATHLEEN BAILOR, City Clerk of the City of Garden Grove, do hereby certify that the foregoing Ordinance was introduced for first reading and passed to second reading on November 13, 2012, with a vote as follows:

AYES: COUNCIL MEMBERS: (4) BEARD, BROADWATER, NGUYEN, DALTON
NOES: COUNCIL MEMBERS: (0) NONE
ABSENT: COUNCIL MEMBERS: (1) JONES

and was passed on November 27, 2012, by the following vote:

AYES: COUNCIL MEMBERS: (4) BEARD, BROADWATER, NGUYEN, DALTON
NOES: COUNCIL MEMBERS: (0) NONE
ABSENT: COUNCIL MEMBERS: (1) JONES

/s/ KATHLEEN BAILOR, CMC
CITY CLERK

Recorded in Official Records, Orange County
Renee Ramirez, Assistant Clerk-Recorder



2012000790317 11:29 am 12/20/12

47 405 A12 9
0.00 0.00 0.00 0.00 24.00 0.00 0.00 0.00

RECORDING REQUESTED BY
AND WHEN RECORDED MAIL TO:

City Clerk's Office
City of Garden Grove
11222 Acacia Parkway
Garden Grove, CA 92840
)
)
)
)
)

(Space above for Recorder.)

This document is exempt from
payment of a recording fee pursuant to
Government Code Section 6103.

Dated: 12/11/12 *Martina Pizarro*

DEVELOPMENT AGREEMENT NO. DA-187-12

SP-470-12

(Garden Grove 12662 Dale, LLC)

THIS AGREEMENT is made this 20th day of December, 2012, by the CITY OF GARDEN GROVE, a municipal corporation ("CITY"), and Garden Grove 12662 Dale, LLC, a California Limited Liability Company (DEVELOPER).

RECITALS

The following recitals are a substantive part of this Agreement:

- A. The CITY and DEVELOPER desire to enter into this DEVELOPMENT AGREEMENT for the construction of a 25-unit multiple-family residential development with (20% reserved for low-income housing) on a 38,622 square foot lot with related improvements (the "PROJECT") on that certain real property located on the east side of Dale Street, north of Stanford Avenue, at 12662 Dale Street, Assessor's Parcel No. 215-091-25.
- B. The Planning Commission approved Site Plan No. SP-470-12, for the PROJECT, on October 4, 2012, subject to this Development Agreement.
- C. The CITY, and DEVELOPER desire to enter into this DEVELOPMENT AGREEMENT for the construction of the PROJECT pursuant to Article 2.5 (commencing with Section 65864) of Chapter 4 of Division 1 of Title 7 of the California Government Code (the "Development Agreement Statute").

(commencing with Section 65864) of Chapter 4 of Division 1 of Title 7 of the California Government Code (the "Development Agreement Statute").

- D. The PROJECT is a development requiring certain discretionary approvals by the CITY before it may be constructed.
- E. The Development Agreement Statute provides the authority for CITY to enter into binding development agreements with a developer having a legal and equitable interest in real property.
- F. DEVELOPER has an equitable interest in the PROPERTY.

AGREEMENT

THE PARTIES MUTUALLY AGREE AS FOLLOWS:

1. DURATION. This Agreement and Land Use Entitlements described in Section 2 shall expire four (4) years from its effective date, unless any duty specified remains executory, in which case this Agreement may be renewed for a successive one year term at discretion of CITY, pursuant to law, until all duties are performed. This renewal shall not unreasonably be withheld. The effective date of this agreement shall begin on the date first identified above.
2. Permitted Uses/Land Use Entitlements. The following uses are permitted on the PROPERTY: A 25-unit multiple-family residential project with four (4) units (20%) reserved for low-income renters. The units range in size from 906 square feet to 1,226 square feet. The PROJECT has been granted two waivers from the R-3 zone development standards - residential units within 10-feet of a driving aisle and reduction of the side yard setback from 10-feet to 8-feet, along the northerly property line. The following land use entitlement has been granted: Site Plan No. SP-470-12. The Development is subject to the development standards of the City's Multi-Family Residential Development Standards (Chapter 9.12 of Title 9 of the City's Municipal Code) and the base zoning of R-3 (Multiple-Family Residential).
3. Density/Intensity. The density or intensity of the PROJECT is as follows: multiple-family residential project consisting of 25-units with related improvements on a 38,622 square foot site.
4. Maximum Height and Building Size. The maximum height and building sizes are as follows: The maximum building height shall be three stories with an overall height not to exceed 35-feet and the building area is comprised of approximately 35,937 square feet, as indicated on the site plan and elevations.
5. Reservation or Dedication. The reservation of easements or dedication of property to the City to allow the construction of the proposed residential development shall be as shown on and/or conditioned in the approved Site Plan No. SP-470-12.

7. Scope of PROJECT. The PROJECT shall consist of a multiple-family residential project consisting 25-units that range in size from 906 square feet to 1,226 square feet, with related improvements.
8. Resolution/Material Terms. All Conditions of Approval as per Resolution No. 5780-12 attached hereto and incorporated herein as "Exhibit A," are material terms of this Agreement. Breach of any condition of approval shall be deemed to be a breach of this Development Agreement.
9. Development Agreement Payment. DEVELOPER shall pay a development agreement payment to the CITY as follows:
 - 9.1 Amount. \$750 per unit and shall be paid prior to issuance of any building permits.
 - 9.2 Amount. The Developer shall make a contribution of \$1,166 per unit toward construction of a Fire Station, including, but not limited to, related equipment, furnishings, and fixtures, etc., as part of this Development Agreement and shall be paid prior to issuance of any building permits.
 - 9.3 Not to Exceed. Payment under this Agreement shall not exceed \$47,900.00.
10. City Agreement. CITY agrees that the sums to be paid to the City, pursuant to Paragraph 9, will reimburse CITY for the cost of certain CITY services required by the PROJECT that are not otherwise being reimbursed to CITY.
11. Payment Due Date. The payment amount of \$47,900.00 shall be due and payable prior to the issuance of building permits for the PROJECT.
12. Termination Provisions. This Agreement may be terminated upon the happening of any of the following events:
 - A. Failure of Developer to perform any of the provisions of this Agreement, or
 - B. Mutual agreement of the parties.
13. Periodic Review. CITY shall review DEVELOPER'S performance every twelve (12) months at the anniversary of the adoption of this Agreement. DEVELOPER shall demonstrate good faith compliance with the terms of this Agreement. If as a result of the review CITY finds and determines, based upon substantial evidence, that DEVELOPER has not complied in good faith with terms or conditions of this Agreement, CITY may terminate the Agreement. This review shall be conducted by the Director of the Community Development Department.
14. City Discretion. So long as the Agreement remains in effect, DEVELOPER shall have the full vested right to construct and complete development of the

PROJECT and the use of the PROPERTY consistent with the land use entitlements identified in Paragraph 2. Otherwise, CITY retains its right and discretion, under all applicable Codes, to approve or disapprove any item related to this PROJECT that it has not specifically agreed to via this Agreement. DEVELOPER acknowledges that it shall comply with all CITY requirements for applications and permits of any nature that apply to the PROJECT and the PROPERTY on or before of the Commencement Date and that this Agreement does not relieve DEVELOPER of the necessity of filing applications for and obtaining any such permits.

15. Improvement Schedule. The following improvements shall be constructed by the stated dates:

All repairs and improvements to the public right-of-way required in Planning Commission Resolution No. 5780-12 shall be completed prior to the issuance of any certificates of occupancy or release of any public utilities.

16. Developer Breach. Failure of DEVELOPER to construct improvements as specified, or to pay amounts specified in a timely fashion, shall result in the withholding of building permits, any other permit or certificate of occupancy until the breach is remedied.

17. Non-Liability of Officials and Employees of the City. No official or employee of CITY shall be personally liable to DEVELOPER in the event of any default or breach by CITY, or for any amount that will become due to DEVELOPER, or any obligation under the terms of this Agreement.

18. Notices. All notices shall be personally delivered or mailed to the below listed address, or to such other address as may be designated by written notice. These addresses shall be used for delivery of service of process.

A. Address of DEVELOPER is as follows:
Garden Grove 12662 Dale, LLC
16580 Aston
Irvine, CA 92606
Attn.: Jim Barisic

B. Address of CITY is as follows:
City of Garden Grove
11222 Acacia Parkway
Garden Grove, CA 92840

19. DEVELOPER'S Proposal. The PROJECT shall include DEVELOPER's proposal, as modified by Planning Commission and City Council, including all Conditions of Approval contained in Planning Commission Resolution No. 5780-12, which shall be incorporated herein by this reference. In the event of any inconsistency between terms of the proposal and this Agreement, this Agreement shall govern.

20. Licenses, Permits, Fees, and Assessments. At its sole expense, DEVELOPER shall obtain all licenses, permits, and approvals as may be required by this Agreement, or by the nature of the PROJECT.
21. Time of Essence. Time is of the essence in the performance of this Agreement.
22. Successor's In Interest. The provisions of this Agreement shall be binding upon and inure to successors in interest of the parties and shall be specifically binding upon and for the benefit of any future lessees or other owners of an interest in PROPERTY.
23. Authority to Execute. The persons executing this Agreement on behalf of the parties warrant that they are duly authorized to execute this Agreement and that by executing this Agreement, the parties are formally bound.
24. Indemnification. DEVELOPER agrees to protect, defend, and hold harmless CITY and their elective or appointive boards, officers, agents, and employees from any and all claims, liabilities, expenses or damages of any nature, including attorneys' fees, for injury or death of any person, or damage to property, or interference with use of property, arising out of, or in any way connected with performance of the Agreement by DEVELOPER, DEVELOPER'S agents, officers or employees, subcontractors hired by DEVELOPER.
25. Modification. This Agreement constitutes the entire agreement between the parties and supersedes any previous agreements, oral or written, regarding the subject matter set forth herein. This Agreement may be modified only by subsequent mutual written agreement executed by CITY, and the DEVELOPER.
26. Recordation. The City Clerk shall cause this Agreement to be recorded against the PROPERTY when DEVELOPER or its permitted successor in interest becomes the owner in fee of the PROPERTY.
27. Remedies. The occurrence of any Event of Default shall give the nondefaulting party the right to proceed with any and all remedies set forth in this Agreement, including an action for damages, an action or proceeding at law or in equity to require the defaulting party to perform its obligations and covenants under this Agreement or to enjoin acts or things which may be unlawful or in violation of the provisions of this Agreement, and the right to terminate this Agreement.
28. Force Majeure. Subject to the party's compliance with the notice requirements as set forth below, performance by either party hereunder shall be deemed to be in default, and all performance and other dates specified in this Agreement shall be extended, where delays or default are due to causes beyond the control and without the fault of the party claiming an extension of time to perform, which may include, without limitation, the following: war, insurrection, strikes, lockouts, riots, floods, earthquakes, fires, assaults, acts of God, acts of the public enemy, epidemics, quarantine restrictions, freight embargoes, lack of transportation, governmental restrictions or priority, litigation, unusually severe weather, inability to secure necessary labor, material or tools, acts or omissions of the other party, or acts or failures to act

of any public or governmental entity (except that the City's acts or failure to act shall not excuse performance of the City hereunder). An extension of the time for any such cause shall be for the period of the enforced delay and shall commence to run from the time of the commencement of the cause, if notice by the party claiming such extension is sent to the other party within thirty (30) days of the commencement of the cause.

29. Attorney's Fees. In addition to any other remedies provided hereunder or available pursuant to law, if either party brings an action or proceeding to enforce, protect or establish any right or remedy hereunder, the prevailing party shall be entitled to recover from the other party its costs of suit and reasonable attorney's fees.
30. Remedies Cumulative. No right, power, or remedy given by the terms of this Agreement is intended to be exclusive of any other right, power, or remedy; and each other and every such right, power, remedy shall be cumulative and in addition to every other right, power, or remedy given by the terms of any such instrument, or by any statute or otherwise.
31. Waiver of Terms and Conditions. The CITY may, in its sole discretion, waive in writing any of the terms and conditions of this Agreement. Waivers of any covenant, term, or condition contained herein shall not be construed as a waiver of any subsequent breach of the same covenant, term, or condition.
32. Non-Liability of City Officials and Employees. No member, official, employee or agent of the CITY shall be personally liable to the DEVELOPER, or any successor in interest, in the event of any default or breach by the CITY or for any amount that may become due to the DEVELOPER or its successors, or on any obligations under the terms of this Agreement.

IN WITNESS WHEREOF, these parties have executed this Agreement on the day and year shown below.

Date: 12-5-12

"CITY"
CITY OF GARDEN GROVE

BY 

ATTEST:



CITY CLERK

DATE: 12/7/2012

"DEVELOPER"

**Garden Grove 12662 Dale, LLC,
A California Limited Liability Company**

managing member
By: Brandywine Community Holdings, LLC
HS, Jim Barisic
Its: member
Date: 10/18/12
(Signature must be notarized.)

APPROVED AS TO FORM:

[Signature]
Garden Grove City Attorney

Date: 12/4/12

If DEVELOPER is a corporation, a Corporate Resolution and/or Corporate Seal is required. If a partnership, Statement of Partnership must be submitted to CITY.

CALIFORNIA ALL-PURPOSE CERTIFICATE OF ACKNOWLEDGMENT

State of California

County of Orange

On 10/18/12 before me, Janine Marie Brazier Notary
(Here insert name and title of the officer)

personally appeared James Barisic

who proved to me on the basis of satisfactory evidence to be the person(s) whose name(s) is/are subscribed to the within instrument and acknowledged to me that he/she/they executed the same in his/her/their authorized capacity(ies), and that by his/her/their signature(s) on the instrument the person(s), or the entity upon behalf of which the person(s) acted, executed the instrument.

I certify under PENALTY OF PERJURY under the laws of the State of California that the foregoing paragraph is true and correct.

WITNESS my hand and official seal.

[Signature]
Signature of Notary Public



(Notary Seal)



State of California
Secretary of State

L

STATEMENT OF INFORMATION
(Limited Liability Company)

97

Filing Fee \$20.00. If this is an amendment, see instructions.

IMPORTANT — READ INSTRUCTIONS BEFORE COMPLETING THIS FORM

FILED
in the office of the Secretary of State
of the State of California
MAY 18 2012

This Space For Filing Use Only

File Number and State or Place of Organization

2 SECRETARY OF STATE FILE NUMBER
201213810176

3 STATE OR PLACE OF ORGANIZATION (If formed outside of California)
CA

No Change Statement

4 If there have been any changes to the information contained in the last Statement of Information filed with the California Secretary of State, or no statement of information has been previously filed, this form must be completed in its entirety.

If there has been no change in any of the information contained in the last Statement of Information filed with the California Secretary of State, check the box and proceed to item 15.

Complete Addresses for the Following (Do not abbreviate the name of the city. Items 5 and 7 cannot be P.O. Boxes.)

5 STREET ADDRESS OF PRINCIPAL EXECUTIVE OFFICE
16580 Aston CITY Irvine STATE CA ZIP CODE 92606

6 MAILING ADDRESS OF LLC, IF DIFFERENT THAN ITEM 5 CITY STATE ZIP CODE

7 CALIFORNIA OFFICE WHERE RECORDS ARE MAINTAINED (DOMESTIC ONLY)
16580 Aston CITY Irvine STATE CA ZIP CODE 92606

Name and Complete Address of the Chief Executive Officer, If Any

8 NAME ADDRESS CITY STATE ZIP CODE
N/A

Name and Complete Address of Any Manager or Managers, or if None Have Been Appointed or Elected, Provide the Name and Address of Each Member (Attach additional pages, if necessary.)

9 NAME ADDRESS CITY STATE ZIP CODE
Brandywine Homes 16580 Aston Irvine CA 92606

10 NAME ADDRESS CITY STATE ZIP CODE

11 NAME ADDRESS CITY STATE ZIP CODE

Agent for Service of Process If the agent is an individual, the agent must reside in California and Item 13 must be completed with a California address, a P.O. Box is not acceptable. If the agent is a corporation, the agent must have on file with the California Secretary of State a certificate pursuant to California Corporations Code section 1505 and Item 13 must be left blank.

12 NAME OF AGENT FOR SERVICE OF PROCESS
Brett Whitehead

13 STREET ADDRESS OF AGENT FOR SERVICE OF PROCESS IN CALIFORNIA, IF AN INDIVIDUAL CITY STATE ZIP CODE
16580 Aston Irvine CA 92606

Type of Business

14 DESCRIBE THE TYPE OF BUSINESS OF THE LIMITED LIABILITY COMPANY
Real Estate Investments

15 THE INFORMATION CONTAINED HEREIN, INCLUDING ANY ATTACHMENTS, IS TRUE AND CORRECT.

5/18/12

Brett Whitehead

Authorized Person

/s./

DATE

TYPE OR PRINT NAME OF PERSON COMPLETING THE FORM

TITLE

SIGNATURE



I hereby certify that the foregoing
transcript of _____ page(s)
is a full, true and correct copy of the
original record in the custody of the
California Secretary of State's office.

MAY 21 2012

Date: _____

Debra Bowen

DEBRA BOWEN, Secretary of State

Recorded in Official Records, Orange County
Renee Ramirez, Assistant Clerk-Recorder



NO FEE

2012000793747 9:09 am 12/21/12

53 Sec2 R33 5

0.00 0.00 0.00 0.00 12.00 0.00 0.00 0.00

RECORDING REQUESTED BY:

Fidelity National Title Company
Title No.: Accom-12662 Dale LLC

AND WHEN RECORDED MAIL TO

City of Garden Grove
11222 Acacia Parkway
Garden Grove, Ca 92840

Attn: Greg Brown, Real Property Office

4071

Apn: 215-019-025

SPACE ABOVE THIS LINE FOR RECORDER'S USE

RIGHT-OF-WAY GRANT DEED

FIDELITY NATIONAL TITLE INSURANCE COMPANY HAS RECEIVED THIS INSTRUMENT BY REQUEST AS AN ACCOMMODATION ONLY AND HAS NOT EXAMINED IT FOR REGULARITY AND SUFFICIENCY OR GUARANTEED UPON THE TITLE. ANY AND ALL DEFECTS OR MATTERS THEREON ARE THE RESPONSIBILITY OF THE PARTY REQUESTING RECORDING.

THIS PAGE ADDED TO PROVIDE ADEQUATE SPACE FOR RECORDING INFORMATION
(Additional recording fee applies)

RECORDING REQUESTED BY:

Fidelity National Title Company

Title No.: Accom-12662 Dale LLC

AND WHEN RECORDED MAIL TO

City of Garden Grove
11222 Acacia Parkway
Garden Grove, Ca 92840

Attn: Greg Brown, Real Property Office

Apr: 215-019-025

SPACE ABOVE THIS LINE FOR RECORDER'S USE

RIGHT-OF-WAY GRANT DEED

FIDELITY NATIONAL TITLE INSURANCE
COMPANY HAS RECORDED THIS INSTRUMENT
BY REQUEST AS AN ACCOMMODATION ONLY
AND HAS NOT EXAMINED IT FOR REGULARITY
AND SUFFICIENCY OR AS ITS EFFECT UPON
THE TITLE TO ANY REAL PROPERTY THAT
MAY BE DESCRIBED THEREIN.

THIS PAGE ADDED TO PROVIDE ADEQUATE SPACE FOR RECORDING INFORMATION
(Additional recording fee applies)

Recording Requested By:

CITY OF GARDEN GROVE

AND WHEN RECORDED MAIL TO

City of Garden Grove
11222 Acacia Parkway
Garden Grove, CA 92840
Attn: Greg Brown, Real Property Office

215-019-25
Portion of APN

This document is exempt from payment of recording fee Pursuant to Section 6103 of the Government Code.

DOCUMENTARY TRANSFER TAX
Exempt per revenue and Taxation Code
Section 11922

By: _____

RIGHT-OF-WAY GRANT DEED

FOR A VALUABLE CONSIDERATION, receipt of which is hereby acknowledged,

GARDEN GROVE 12662 DALE, LLC
a California Limited Liability Corporation

hereby GRANT (S), to, CITY OF GARDEN GROVE, a municipal corporation, all that real property for public street and highway purposes, in the City of Garden Grove, County of Orange, State of California, described as:

PER LEGAL DESCRIPTION SHOWN ON EXHIBIT "A", ATTACHED HERETO, AND MADE A PART HEREOF

GARDEN GROVE 12662 DALE, LLC,
a California Limited Liability Corporation

By: _____
President

By: _____
Secretary

Dated 12/20/12


FIDELITY NATIONAL TITLE INSURANCE COMPANY
HAS RECORDED THIS INSTRUMENT BY REQUEST AS
AN ACCOMMODATION ONLY AND HAS NOT EXAMINED
IT FOR REGULARITY AND SUFFICIENCY OR AS TO ITS
EFFECT UPON THE TITLE TO ANY REAL PROPERTY
THAT MAY BE COVERED THEREIN

STATE OF CALIFORNIA
COUNTY OF Orange

S.S.
On 12/20/12 before me,

Janine Marie Brazier
a Notary Public in and for said County and State, personally appeared

Brett Whitehead



proved to me on the basis of satisfactory evidence to be the person(s) whose name(s) is/are subscribed to the within instrument and acknowledged to me that he/she/they executed the same in his/her/their authorized capacity(ies), and that by his/her/their signature(s) on the instrument the person(s), or the entity upon behalf of which the person(s) acted, executed the instrument.

I certify under PENALTY OF PERJURY under the laws of the State of California that the foregoing paragraph is true and correct

WITNESS my hand and official seal

Signature Janine Marie Brazier

FOR NOTARY SEAL OR STAMP

CITY OF GARDEN GROVE

This is to certify that the interest in real property conveyed by the deed or grant dated _____ from the GARDEN GROVE 12662 DALE, LLC, to the City of Garden Grove, a municipal corporation, is hereby accepted by the undersigned officer on behalf of the Garden Grove City Council pursuant to authority conferred by resolution of the Garden Grove City Council adopted July 17, 1978, and the grantee consents to recordation thereof by its duly authorized officer.

Dated: Dec. 19, 2012

By: Kathleen Bailey
City Clerk

EXHIBIT "A"
LEGAL DESCRIPTION
FOR
DEDICATION FOR STREET PURPOSES
(APN 215-091-25)

THE WESTERLY 20 FEET OF THE NORTH 132.89 FEET OF THE SOUTH 531.86 FEET OF
THE WEST ONE-HALF OF THE SOUTHWEST ONE-QUARTER OF THE NORTHWEST
ONE-QUARTER, OF THE SOUTHEAST ONE-QUARTER IN SECTION 36, TOWNSHIP 4
SOUTH, RANGE 11 WEST, SAN BERNARDINO BASE AND MERIDIAN.

DATED THIS 06TH DAY OF NOVEMBER 2012.

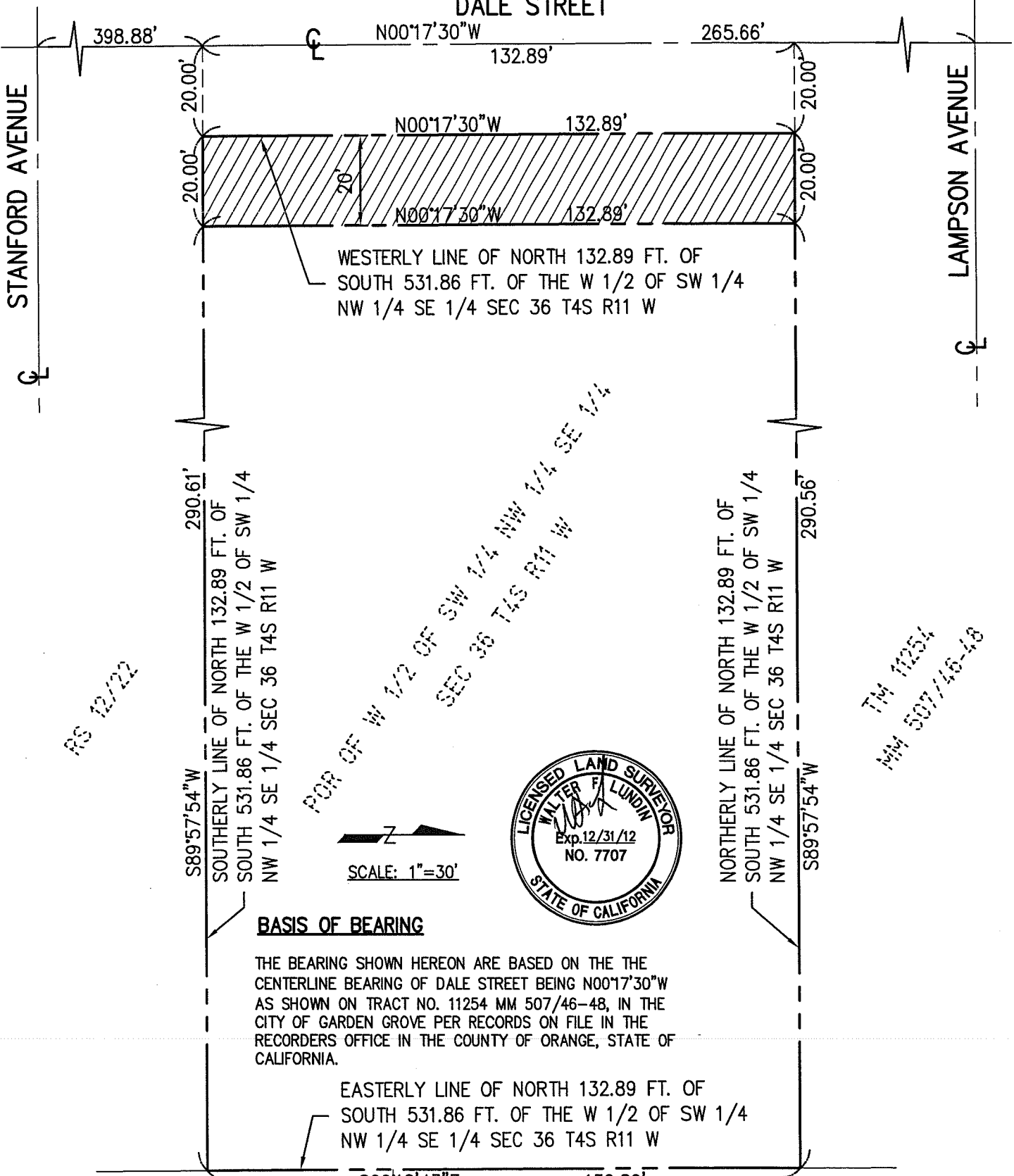
Walter F. Lundin

WALTER F. LUNDIN, LS 7707
REGISTRATION EXPIRES 12/31/12



EXHIBIT "B"
 SKETCH OF LEGAL DESCRIPTION
 FOR
 DEDICATION FOR STREET PURPOSES
 (APN 215-091-25)

DALE STREET

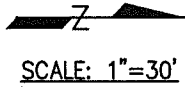


WESTERLY LINE OF NORTH 132.89 FT. OF
 SOUTH 531.86 FT. OF THE W 1/2 OF SW 1/4
 NW 1/4 SE 1/4 SEC 36 T4S R11 W

FOR OF W 1/2 OF SW 1/4 NW 1/4 SE 1/4
 SEC 36 T4S R11 W

RS 12/22

TM 11254
 MM 507/46-48



BASIS OF BEARING

THE BEARING SHOWN HEREON ARE BASED ON THE THE
 CENTERLINE BEARING OF DALE STREET BEING N00°17'30"W
 AS SHOWN ON TRACT NO. 11254 MM 507/46-48, IN THE
 CITY OF GARDEN GROVE PER RECORDS ON FILE IN THE
 RECORDERS OFFICE IN THE COUNTY OF ORANGE, STATE OF
 CALIFORNIA.

EASTERLY LINE OF NORTH 132.89 FT. OF
 SOUTH 531.86 FT. OF THE W 1/2 OF SW 1/4
 NW 1/4 SE 1/4 SEC 36 T4S R11 W

TM 9912
 MM 417/42-44

TM 8304
 MM 378/40-41

SECOND READING OF ORDINANCE NO. 2822 - DEVELOPMENT AGREEMENT NO. DA-187-12. AGREEMENT WITH GARDEN GROVE 12662 DALE, LLC FOR CONSTRUCTION OF A 25-UNIT, APARTMENT COMPLEX LOCATED AT 12662 DALE STREET, GARDEN GROVE (F: 106.DA-187-12)

Council Member Jones announced that due to a business relationship with the developer, he would be recusing himself from considering this item in order to prevent any conflict of interest.

COUNCIL MEMBER JONES LEFT THE MEETING AT 8:36 P.M.

It was moved by Council Member Jones, seconded by Mayor Dalton, and carried by unanimous vote that full reading of all Ordinances listed for consideration of adoption be waived.

ORDINANCE NO. 2822 - AN ORDINANCE OF THE CITY COUNCIL OF THE CITY OF GARDEN GROVE ADOPTING DEVELOPMENT AGREEMENT NO. DA-187-12 BETWEEN THE CITY OF GARDEN GROVE AND GARDEN GROVE 12662 DALE, LLC

Following the reading of the Ordinance title, it was moved by Council Member Beard, seconded by Mayor Dalton, and carried by unanimous vote of those present that Ordinance No. 2822 be and hereby is declared adopted.

COUNCIL MEMBER JONES RETURNED TO THE MEETING AT 8:38 P.M.

ORDINANCE NO. 2822

AN ORDINANCE OF THE CITY COUNCIL OF THE CITY OF GARDEN GROVE
ADOPTING DEVELOPMENT AGREEMENT NO. DA-187-12 BETWEEN THE CITY OF
GARDEN GROVE AND GARDEN GROVE 12662 DALE, LLC

City Attorney Summary

This Ordinance approves a Development Agreement between the City of Garden Grove and Garden Grove 12662 Dale, LLC, the developer of a 25-unit multiple-family residential development with (20% reserved for low-income housing) proposed to be located on the east side of Dale Street, north of Stanford Avenue, at 12662 Dale Street, Garden Grove. The agreement provides that the developer will be entitled to build the project in accordance with the land use entitlements approved pursuant to Site Plan No. SP-470-12 for a period of 4 years and a development agreement payment to the City of Garden Grove in an amount not to exceed \$47,900.00.

THE CITY COUNCIL OF THE CITY OF GARDEN GROVE HEREBY FINDS AND DETERMINES AS FOLLOWS:

WHEREAS, the City of Garden Grove has received an application from Garden Grove 12662 Dale, LLC for Development Agreement No. DA-187-12 for the construction of a 25-unit multiple-family residential development with (20% reserved for low-income housing) on a 38,622 square foot lot with related improvements on that certain real property located on the east side of Dale Street, north of Stanford Avenue, at 12662 Dale Street, Garden Grove, Assessor's Parcel No. 215-091-25 (the "Project");

WHEREAS, pursuant to Resolution No. 5780-12, the Planning Commission following a duly noticed Public Hearing held on September 20, 2012 and October 4, 2012, recommended approval of Development Agreement No. DA-187-12;

WHEREAS, pursuant to a legal notice, a Public Hearing was held by the City Council on November 13, 2012, and all interested persons were given an opportunity to be heard;

WHEREAS, Development Agreement No. DA-187-12 is consistent with the General Plan and R-3 (Multiple-Family Residential) zoning, including the goals and policies of the Garden Grove General Plan; and

WHEREAS, the City of Garden Grove has determined that this action is exempt pursuant to Section 15332 (In-Fill Development Projects) of the California Environmental Quality Act (CEQA).

NOW, THEREFORE, THE CITY COUNCIL OF THE CITY OF GARDEN GROVE DOES ORDAIN AS FOLLOWS:

Section 1. Recitals. The City Council finds that the above recitations are true and correct.

Section 2. Environmental Review. The City Council has determined that this action is exempt pursuant to Section 15332 (In-Fill Development Projects) of the California Environmental Quality Act (CEQA).

Section 3. Approval. Development Agreement No. DA-187-12 is hereby adopted for property located on the east side of Dale Street, north of Stanford Avenue, at 12662 Dale Street, Garden Grove, Assessor's Parcel No. 215-091-25. A copy of Development Agreement No. DA-187-12 is attached to this Ordinance and is on file in the City Clerk's Office.

Section 4. Recording. Pursuant to California Government Code Section 65868.5, the City Clerk shall record a copy of the Development Agreement with the County Recorder for the County of Orange within 10 days after the Development Agreement is executed.

Section 5. Severability. If any section, subsection, subdivision, sentence, clause, phrase, word, or portion of this Ordinance is, for any reason, held to be invalid or unconstitutional by the decision of any court of competent jurisdiction, such decision shall not affect the validity of the remaining portions of this Ordinance. The City Council hereby declares that it would have adopted this Ordinance and each section, subsection, subdivision, sentence, clause, phrase, word, or portion thereof, irrespective of the fact that any one or more sections, subsections, subdivisions, sentences, clauses, phrases, words, or portions thereof be declared invalid or unconstitutional.

Section 6. The Mayor shall sign and the City Clerk shall certify to the passage and adoption of this Ordinance and shall cause the same, or the summary thereof, to be published and posted pursuant to the provisions of law and this Ordinance shall take effect thirty (30) days after adoption.

The foregoing Ordinance was passed by the City Council of the City of Garden Grove on the ____ day of _____.

ATTEST:

MAYOR

CITY CLERK

STATE OF CALIFORNIA)
COUNTY OF ORANGE) SS:
CITY OF GARDEN GROVE)

I, KATHLEEN BAILOR, City Clerk of the City of Garden Grove, do hereby certify that the foregoing Ordinance was introduced for first reading and passed to second reading on November 13, 2012, with a vote as follows:

AYES: COUNCIL MEMBERS: (4) BEARD, BROADWATER, NGUYEN, DALTON
NOES: COUNCIL MEMBERS: (0) NONE
ABSENT: COUNCIL MEMBERS: (1) JONES